



Census of India 2011

GUJARAT

SERIES-25

PART-XII-A

**DISTRICT CENSUS HANDBOOK
BANAS KANTHA**

VILLAGE AND TOWN DIRECTORY



2011

DIRECTORATE OF CENSUS OPERATIONS

GUJARAT



CENSUS OF INDIA 2011

GUJARAT

SERIES-25

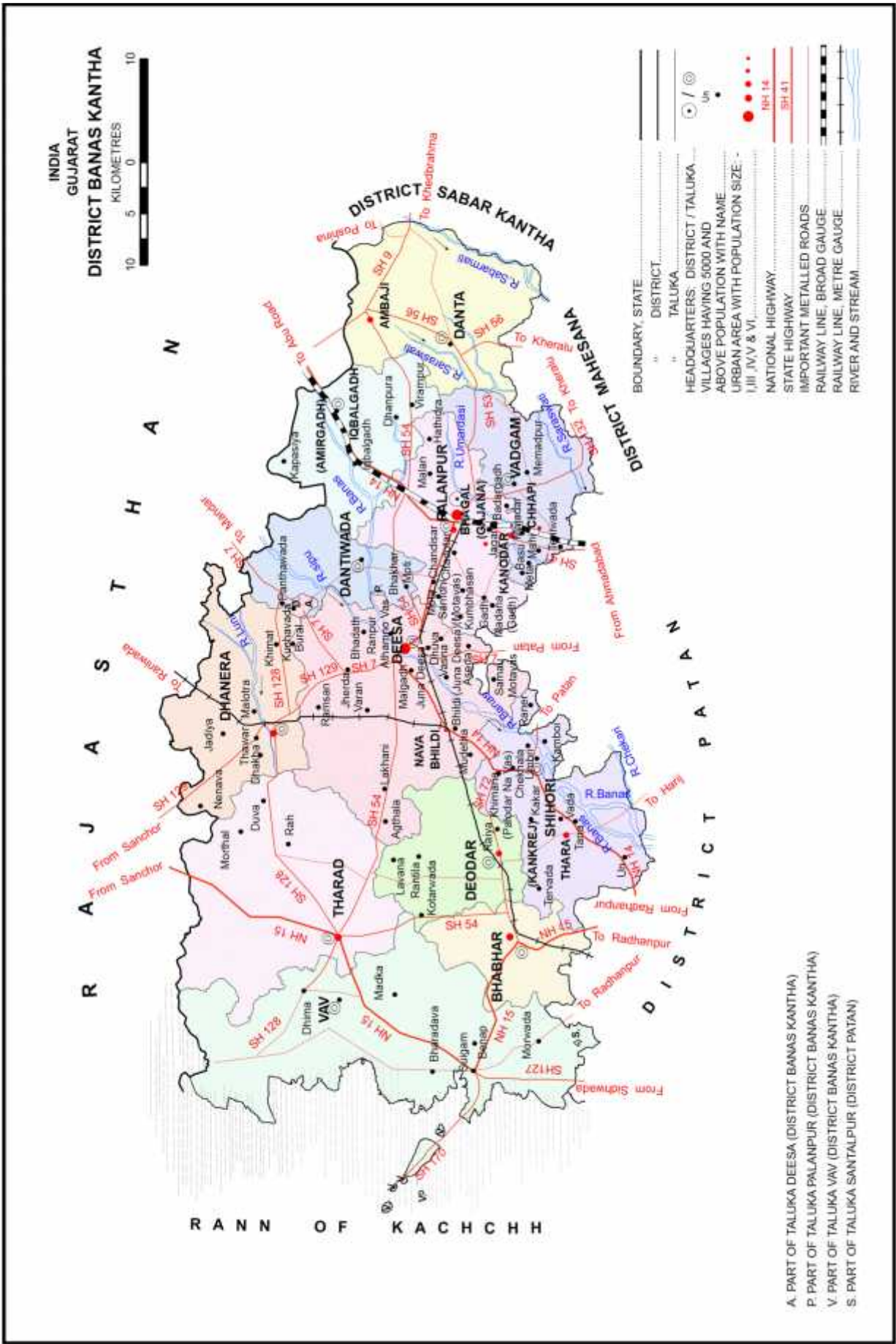
PART-XII-A

**DISTRICT CENSUS HANDBOOK
BANAS KANTHA**

VILLAGE AND TOWN DIRECTORY



Directorate of Census Operations, Gujarat



INDIA
GUJARAT
DISTRICT BANAS KANTHA



- BOUNDARY STATE
- " DISTRICT
- " TALUKA
- HEADQUARTERS: DISTRICT / TALUKA
- VILLAGES HAVING 5000 AND ABOVE POPULATION WITH NAME
- URBAN AREA WITH POPULATION SIZE - I, III, IV, V & VI
- NATIONAL HIGHWAY
- STATE HIGHWAY
- IMPORTANT METALLED ROADS
- RAILWAY LINE, BROAD GAUGE
- RAILWAY LINE, METRE GAUGE
- RIVER AND STREAM

- A. PART OF TALUKA DEESA (DISTRICT BANAS KANTHA)
- P. PART OF TALUKA PALANPUR (DISTRICT BANAS KANTHA)
- V. PART OF TALUKA VAV (DISTRICT BANAS KANTHA)
- S. PART OF TALUKA SANTALPUR (DISTRICT PATAN)

Motif



Ambaji Gabbar

According to the Indian Scriptures Gabbar Tirth, situated on the bank of the origin of the Vedic virgin river SARASWATI, in the hills of Arasur in Ambika forest, towards south-west side to old hills of Arvalli at about 1600 feet high from sea level. Wherever any of the 51 holy parts and ornaments of the dead body of Devi Sati fell on this earth, all such places are known as famous 51 Shakti Pith - the symbol of Supreme center of cosmic power . Thus Shri Arasuri Ambaji Shakti Pith is one of them where the heart of Devi Sati fell at the top of the Gabbar, as described in scripture "Tantra Chudamani" and it is the original holy place of Mata Ambaji.

Gabbar (or Gabbargadh), a small hillock about four km to the west of Ambaji village, is believed to have been the original seat of the goddess, the site of Krishna's tonsorial ceremony (ritual head-shaving) in presence of his foster parents Nand and Yashoda during the period of Dwaparyug and the abode of the divine Mahishasur-Mardini.

There are 300 stone steps at the foot of the hill and on the flat top of the hill there is a small niche facing the temple of Ambaji, in which a well-protected lamp is kept constantly burning, and can be seen from the main Ambaji temple at night. There are footprints of the Goddess under a pipal tree, which are worshipped and as per belief Maha Rana Pratap had gifted and dedicated his famous sword to the holy feet of Mata Arasuri Ambaji.

As per Mahabharata, on the Full Moon Day Purnima of the month of Bhadrapad (Bhadarva Mas) Princess Rukshamani had worshiped her Kul- Devi Mata Ambika on the mountain of Gabbar Hill, in order to invite her beloved Lord Krishna and then after wedded with him and had celebrated the well-known Indian Festival of Navratri near the hill for the first time on this earth.

CONTENTS

	Pages
Foreword	1
Preface	5
Acknowledgements	7
History and Scope of The District Census Handbook	11
Brief History of The District	13
Analytical Note	15
(i) Physical Features	17
(ii) Census Concept	44
(iii) Non Census Concept	52
(iv) 2011 Census Findings	64
(v) Brief Analysis of Primary Census Abstract Data	70
(vi) Brief Analysis of The Village Directory and Town Directory Data	100
(vii) Major Social and Cultural Events, Natural and Administrative Developments and Significant Activities During The Decade.	109
(viii) Brief Description of Places of Religious, Historical or Archaeological Importance in Villages and Places of Tourist Interest in The Towns of The District.	110
(ix) Major Characteristics of The District, Contribution of The District in The Form of any Historical Figure Associated With The District.	120
(x) Scope of Village and Town Directory - Column Heading Wise Explanation and Coverage of Data.	123
Village and Town Directory	125
Brief Note on Village and Town Directory	127
Section-I Village Directory	137
(a) List of Villages merged in Towns and Outgrowths at 2011 Census.	139
(b) C.D. Block Maps (showing Tehsil boundary as per instructions issued by Map Division)	141
(c) Alphabetical List of Villages along with Location code 2001 and 2011.	
(d) C.D. Block wise Village Directory in Prescribed Format	
(e) Appendices to Village Directory	675
Appendix-I Summary showing Total Number of Villages Having Educational, Medical and Other Amenities in Villages– C.D. Block level.	676
Appendix-I A Villages by Number of Primary Schools.	680
Appendix-I B Villages by Primary, Middle and Secondary Schools.	680
Appendix-I C Villages with Different Sources of Drinking Water Facilities Available.	681
Appendix-II Villages with 5,000 and Above Population which do not have One or More Amenities Available.	682
Appendix-III Land Utilization Data in Respect of Census Towns.	686

Appendix-IV	C.D. Block Wise List Of Inhabited Villages Where No Amenity Other Than Drinking Water Facility is Available.	686
Appendix-V	Summary Showing Number of Villages Not Having Scheduled Castes Population.	686
Appendix-VI	Summary Showing Number of Villages Not Having Scheduled Tribes Population.	687
Appendix-VII A	List of Villages According to The Proportion of The Scheduled Castes to The Total Population by Ranges.	688
Appendix-VII B	List of Villages According to The Proportion of The Scheduled Tribes to The Total Population by Ranges.	707
Section II - Town Directory		727
(a)	Statement I - Status and Growth History	728
(b)	Statement II - Physical Aspects and Location of Towns, 2009	730
(c)	Statement III - Civic and Other Amenities, 2009	731
(d)	Statement IV –Medical Facilities, 2009	733
(e)	Statement V- Educational, Recreational and Cultural Facilities, 2009	734
(f)	Statement VI - Industry and Banking, 2009	736
(g)	Statement VII - Civic and Other Amenities in Slums, 2009	737
(h)	Appendix to Town Directory - Towns Showing Their Outgrowth With Population	739

FOREWORD

1. The District Census Handbook (DCHB) is an important publication of the Census Organization since 1951. It contains both Census and non-Census data of urban and rural areas for each District. The Census data provide information on demographic and socio-economic characteristics of population at the lowest administrative unit i.e. of each Village, Town and Ward of the District. The Primary Census Abstract (PCA) part of this publication contains Census data including data on household amenities collected during 1st phase of the Census i.e. House Listing and Housing Census. The non-Census data presented in the DCHB is in the form of Village Directory and Town Directory contain information on various infrastructure facilities available in the village and town like; education, medical, drinking water, communication and transport, post and telegraph, electricity, banking and other miscellaneous facilities. Later on, the telegraph services were closed by the Government of India on 15th July, 2013. The data of DCHB are of considerable importance in the context of planning and development at the grass-root level.

2. In the 1961 Census, DCHB provided a descriptive account of the District, administrative statistics, Census tables and Village and Town Directory including Primary Census Abstract. This pattern was changed in 1971 Census and the DCHB was published in three parts: Part-A related to Village and Town Directory, Part-B to Village and Town PCA and Part-C comprised analytical report, administrative statistics, District Census tables and certain analytical tables based on PCA and amenity data in respect of Villages. The 1981 Census DCHB was published in two parts: Part-A contained Village and Town Directory and Part-B the PCA of Village and Town including the SCs and STs PCA up to Tehsil/Town levels. New features along with restructuring of the formats of Village and Town Directory were added. In Village Directory, all amenities except electricity were brought together and if any amenity was not available in the referent Village, the distance in broad ranges from the nearest place having such an amenity, was given.

3. The pattern of 1981 Census was followed by and large for the DCHB of 1991 Census except the format of PCA. It was restructured. Nine-fold industrial classification of main workers was given against the four-fold industrial classification presented in the 1981 Census. In addition, sex wise population in 0-6 age group was included in the PCA for the first time with a view to enable the data users to compile more realistic literacy rate as all children below 7 years of age had been treated as illiterate at the time of 1991 Census. One of the important innovations in the 1991 Census was the Community Development Block (CD Block) level presentation of Village Directory and PCA data instead of the traditional Tehsil/ PS level presentation.

4. As regards DCHB of 2001 Census, the scope of Village Directory was improved by including some other amenities like banking, recreational and cultural facilities, newspapers & magazines and most important commodity manufactured in a Village in addition to prescribed facilities of earlier Censuses. In Town Directory, the statement on Slums was modified and its coverage was enlarged by including details on all slums instead of 'notified slums'.

5. The scope and coverage of Village Directory of 2011 DCHB has been widened by including a number of new amenities in addition to those of 2001. These newly added amenities are: Pre-Primary School, Engineering College, Medical College, Management Institute, Polytechnic, Non-formal Training Centre, Special School for Disabled, Community Health Centre, Veterinary Hospital, Mobile Health Clinic, Medical Practitioner with MBBS Degree, Medical Practitioner with no degree, Traditional Practitioner and faith Healer, Medicine Shop,

Community Toilet, Rural Sanitary Mart or Sanitary Hardware Outlet in the Village, Community Bio-gas, Sub Post Office, Village Pin Code, Public Call Office, Mobile Phone Coverage, Internet Cafes/Common Service Centre, Private Courier Facility, Auto/Modified Autos, Taxis and Vans, Tractors, Cycle-pulled Rickshaws, Carts craven by Animals, Village connected to National Highway, State Highway, Major District Road and other District Road, Availability of Water Bounded Macadam Roads in Village, ATM, Self-Help Group, Public Distribution System (PDS) Shop, Mandis/Regular Market, Weekly Haat, Agricultural Marketing Society, Nutritional Centers (ICDS), Anganwadi Centre, ASHA (Accredited Social Health Activist), Sports Field, Public Library, Public Reading Room, Assembly Polling station, Birth & Death Registration Office. In the Town Directory, seven Statements containing the details and the data of each Town have been presented viz.; (i) Status and Growth History of Towns, (ii) Physical Aspects and Location of Towns, (iii) Civic and other Amenities (iv) Medical Facilities, (v) Educational, Recreational & Cultural Facilities, (vi) Industry & Banking and (vii) Civic & other amenities in slums respectively. CD Block wise data of Village Directory and Village PCA have been presented in DCHB of 2011 Census as presented in earlier Census.

6. The data of DCHB 2011 Census have been presented in two parts, Part-A contains Village and Town Directory and Part-B contains Village and Town wise Primary Census Abstract. Both the Parts have been published in separate volumes in 2011 Census.

7. The Village and Town level amenities data have been collected, compiled and computerized under the supervision of Shri Manish Bharadwaj, I.A.S., Directorate of Census Operations, Gujarat. The task of Planning, Designing and Co-ordination of this publication was carried out by Dr. Pratibha Kumari, Assistant Registrar General (SS) under the guidance & supervision of Dr. R.C.Sethi, Ex-Addl. RGI and Shri Deepak Rastogi present Addl. RGI, Shri A.P.Singh, Deputy Registrar General (Map) provided the technical guidance in the preparation of maps. Shri A.K.Arora, Joint Director of Data Processing Division under the overall supervision of Shri M.S.Thapa, Addl. Director (EDP) provided full cooperation in preparation of record structure for digitization and validity checking of Village and Town Directory data and the programme for the generation of Village Directory and Town Directory including various analytical inset tables as well as Primary Census Abstract (PCA). The work of preparation of DCHB 2011 Census has been monitored in the Social Studies Division. I am thankful to all of them and others who have contributed to bring out this publication in time.

New Delhi.

Dated:- 16-06-2014

(Dr. C. Chandramouli)
Registrar General & Census
Commissioner, India

FOREWORD

I acknowledge the efforts made by the Directorate of Census Operations as well as District Census Hand Book Unit of Gujarat State in bringing out the District Census Hand Book Part-A and Part-B for Gujarat State. The Hand Book presents detailed information of area, population, households and working population in various categories and will no doubt be useful to the administration at State, District and Taluka levels in planning, policy formulation and decision making. I also convey my congratulations to the Registrar General and Census Commissioner, Government of India for his guidance in bringing out this publication.

(S. Aparna)
Principal Secretary (Planning)
General Administration Department

October, 2015
Gandhinagar

P r e f a c e

I am deeply indebted to all the officers of Gujarat Government for their unstained support and cooperation at all stages of Census 2011. I am grateful to Shri A.K.Joti, then Chief Secretary, Shri Aloriya, Chief Secretary of Gujarat State, Shri V.N.Maira, then Additional Chief Secretary, Ms. S.Aparna, Principal Secretary and Shri A.D.Patel, Joint Secretary of General Administration Department (Planning) for their prompt response, guidance and cooperation to Census Organization. They infused a sense of urgency and seriousness in the minds of officer of the district administration, which geared up the entire administrative machinery. Cooperation received from then Under Secretary Shri J.T.Malvi, then Section Officer Kum N.M.Muni, and Section Officer Shri H.C.Dave, General Administration Department (Planning). I would like to thanks Shri R.N.Pandya then Director and Shri S.K.Hudda, Director of Economics & Statistics for their great support.

District Census Handbook Unit of Gujarat is a joint exercise of the Government of Gujarat and the Census Organization of the Government of India. In the preparation of the DCHB, the role played by Census Organization is that of Census data collection, scanning of collected information, validation, compilation and analysis of data. DCHB Unit of the State Government collected the basic non-census information relating to amenities and infrastructures available in the village of the district. Apart from bearing the cost of this publication, all the official of different departments of the State Government extended whole hearted co-operation for accomplishing the task. Most of the data supplied by the various departments were cross-checked and an attempt was made to reconcile the discrepancies as well in order to get the final figures.

The District Collector, the District Development Officer, District Statistical Officer, District Information Officer and their staff member extended their warm and whole hearted co-operation for carrying out field work of the census and collection of non-census data for the District Census Handbook.

I am deeply grateful to Dr. C.Chandramouli, I.A.S., the Registrar General and Census Commissioner, India for the benefit I have derived by the way of guidance and advice. I also express my thanks to Shri Deepak Rastogi present Addl. RGI, Shri P.K.Banerjee, Deputy Registrar General (C&T), Shri A.P.Singh, Deputy Registrar General (Map), Dr. Pratibha Kumari, Assistant Registrar General (SS), Shri M.S.Thapa, Addl. Director (EDP), Shri A.K.Arora, Joint Director (EDP) and Shri Mahipal Singh, Assistant Director (SS) for providing technical guidance in finalizing this publication.

Shri Manish Bharadwaj, I.A.S., who held the office of Director of Census Operations, Gujarat had guided the operations of the 2011 Census. The data presented in this handbook were collected and compiled under the direction and guidance of Shri Manish Bharadwaj. However, he was repatriated to the State Government before this volume could be made available for the press.

At state Office, Shri R.R.Pandya, Joint Director, Shri M.R.Raol, Deputy Director, Kum S.B.Parmar, Research officer, Shri J.B.Panchal, Research Officer, Shri P.C.Khandhadia, Section Officer, Smt. K.B.Panchal, Research Assistant of District Census Handbook Unit and their team of able assistant meticulously collected and scrutinized the non-census data from various sources and prepared draft to DCHB etc. with the help of Census section. The other

officials of DCHB Unit, who scrutinized, edited and supervised the work of DCHB, have been mentioned in the “Acknowledgement”.

Of this Directorate I would like to extend my sincere thanks to Shri R.S.Meena, DRG (C&T), who had played major role in Census 2011 of Gujarat. Dr. Bhaveshkumar P. Mehta, Joint Director (EDP) and his team of devoted workers deserve all praise for timely processing of Household Schedules through Intelligent Character Recognition technology. Smt.V.A.Warade, Deputy Director, Shri Ramsingh Meena, Deputy Director and Shri S.Lingasamy, Deputy Director who were assisted by Dr. Sanchita Sarkar, Assistant Director and her team of dedicated worker deserve all praise for their perseverance and dedication in preparing the publication. The maps provided in the DCHB are prepared by the Map Section of the Census Directorate under the supervision of Dr. R.K.Sharma, R.O. (Map). I am thankful to all of them.

I am also thankful to all the Census Staff who provided assistant directly or indirectly in finalizing data at every stage and for final scrutiny of this publication.

Date: 31-10-2014

(S. D. Bhaisare)
Joint Director of Census Operations,
Gujarat, Gandhinagar.

Acknowledgements

Drafting and Editing

Shri S.D.Bhaisare
Smt.V.A.Warade
Shri R.S.Meena
Dr. Sanchita Sarkar
Shri R.R.Pandya
Shri M.R.Raol
Shri T.J.Munia
Kum S.B.Parmar
Shri J.B.Panchal

Joint Director
Deputy Director
Deputy Director
Assistant Director
Joint Director (DES, Gujarat State)
Deputy Director (State DCHB Unit)
Statistical Investigator Grade-I
Research Officer (State DCHB Unit)
Research Officer (State DCHB Unit)

Collection / Compilation / Drafting (DCHB Unit, Gandhinagar, Govt. of Gujarat)

Shri O.T.Vaghela
Smt. K.B.Panchal
Smt. S.S.Bijlani
Smt. S.N.Rathwa
Shri B.K.Chavda
Shri K.R.Rathod
Smt. M.D.Panchal

Research Assistant
Research Assistant
Research Assistant
Research Assistant
Statistical Assistant
Statistical Assistant
Statistical Assistant

Computer Assistant

Shri A.K.Doshi
Shri S.G.Dave
Shri R.K.Joshi

Gujarati Typist
Proof Reader
Proof Reader

Collection / Compilation / Drafting (Directorate of Census Operations, Gujarat)

Kum P.M.Naik
Kum P.P.Patel
Smt. K.J.Khambhata
Shri Mangesh S. Kumbhare
Shri R.M.Jhala
Smt. Kinjal Darji
Shri Deepak Choudhury
Smt. Neelima Chourasiya
Shri J.R.Pateria
Smt. R.C.Patel
Smt. A.P.Bhavsar
Shri K.B.Hathi

Statistical Investigator Grade-I
Statistical Investigator Grade-I
Statistical Investigator Grade-I
Statistical Investigator Grade-I
Statistical Investigator Grade-I
Statistical Investigator Grade-I
Statistical Investigator Grade-I
Statistical Investigator Grade-I
Statistical Investigator Grade-I
Statistical Investigator Grade-II
Statistical Investigator Grade-II
Statistical Investigator Grade-II
Senior Compiler

Mapping

Dr. R.K.Sharma	R.O. (Map)
Shri Ch.Rajeev	Sr. Geographer
Shri R.K.Joshi	Sr. Draftsman
Shri A.A.Saiyad	Sr. Draftsman
Shri J.K.Brahmbhatt	Sr. Draftsman

Computer Assistant

Shri R.R.Parmar	Operator Gr.'B'
Shri C.D.Patel	Operator Gr.'B'
Shri Himadri Modak	Compiler

Pre-Scanning

Shri B.R.Dagala	Statistical Investigator Grade-I
Shri R.N.Shah	Statistical Investigator Grade-II
Shri Pravin Bhagat	Statistical Investigator Grade-II
Shri K.S.Meena	Senior Compiler

List of Nodal Officer for Phase I (House listing Operations and National Population Register)

Name of Nodal Officer	District / M. Corp.
Shri A.B.Datania, S.I.Gr.II	Kachchh
Shri R.G.Yadav, S.I.Gr.II	Kachchh
Shri V.B.Parmar, S.I.Gr.II	Banas Kantha
Shri Pravin Bhagat, S.I.Gr.II	Banas Kantha
Shri P.M.Vaghela, S.I.Gr.II	Patan
Shri K.B.Hathi, Sr.Compiler	Mahesana
Smt. B.D.Wadvala, S.I.Gr.II	Sabar Kantha
Shri R.N.Shah, S.I.Gr.II	Sabar Kantha
Smt. Neelima Chourasiya, S.I.Gr.I	Gandhinagar
Shri J.R.Pateria, S.I.Gr.II	Ahmadabad
Smt.R.C.Patel, S.I.Gr.II	Ahmadabad
Shri R.K.Joshi, Sr.Draftsman	Ahmadabad
Shri R.M.Jhala, S.I.Gr.I	Surendranagar
Shri G.L.Solanki, S.I.Gr.I	Rajkot
Shri K.L.Bhatt, S.I.Gr.II	Rajkot
Shri H.U.Rathod, Sr.Compiler	Jamnagar
Shri M.P.Gajera, Compiler	Jamnagar
Shri A.H.Momin, S.I.Gr.II	Porbandar
Shri D.J.Rajpal, S.I.Gr.I	Junagadh
Shri Deepak Kumar, Compiler	Junagadh
Shri K.R.Dabhi, S.I.Gr.I	Amreli
Shri L.K.Meena, Sr.Compiler	Amreli
Shri G.C.Panchal, S.I.Gr.I	Bhavnagar

Shri Rajeev Kumar Jha, Compiler	Bhavnagar
Shri L.V.Kanade, Sr.Supervisor	Anand
Smt.N.D.Mehta, Sr.Compiler	Anand
Smt. G.P.Babu, S.I.Gr.I	Kheda
Shri Deepak Choudhury, S.I.Gr.I	Kheda
Shri R.C.Joshi, S.I.Gr.II	Panch Mahals
Shri K.S.Meena, Sr.Compiler	Panch Mahals
Shri B.M.Vaghela, Sr.Compiler	Dohad
Shri B.R.Dagla, S.I.Gr.I	Vadodara
Kum N.B.Patel, S.I.Gr.II	Vadodara
Shri A.K.Parmar, S.I.Gr.II	Narmada
Kum P.M.Naik, S.I.Gr.I	Bharuch
Shri M.D.Bhagora, S.I.Gr.I	Bharuch
Shri M.K.Meena, Sr.Compiler	The Dangs
Shri R.U.Rathod, Sr.Supervisor	Navsari
Shri M.H.Bhatt, S.I.Gr.II	Valsad
Shri U.S.Shah, S.I.Gr.I	Surat
Shri Kapil Kumar Pandey, S.I.Gr.II	Surat
Shri R.D.Shrimali, S.I.Gr.II	Tapi

List of Nodal Officer for Phase II (Population Enumeration)

Name of Nodal Officer	District / M. Corp.
Shri K.B.Hathi, Sr.Compiler	Kachchh
Shri V.B.Parmar, S.I.Gr.II	Banas Kantha
Shri K.L.Bhatt, S.I.Gr.II	Patan
Smt. G.P.Babu, S.I.Gr.I	Mahesana
Shri A.B.Datania, S.I.Gr.II	Sabar Kantha
Shri P.M.Vaghela, S.I.Gr.I	Gandhinagar
Shri P.L.Solanki, S.I.Gr.I	Ahmadabad
Shri U.S.Shah, S.I.Gr.I	Ahmadabad M. Corp.
Shri R.K.Joshi, Sr.Draftsman	Surendranagar
Shri Kapil Kumar Pandey, S.I.Gr.II	Rajkot
Shri K.B.Bhavsar, S.I.Gr.II	Rajkot M. Corp.
Shri Deepak Kumar, Compiler	Jamnagar
Shri R.N.Shah, S.I.Gr.II	Jamnagar M. Corp.
Shri R.D.Shrimali, S.I.Gr.II	Porbandar
Shri R.C.Joshi, S.I.Gr.II	Junagadh
Shri A.K.Parmar, S.I.Gr.II	Junagadh M. Corp.
Shri A.H.Momin, S.I.Gr.II	Amreli
Shri K.R.Dabhi, S.I.Gr.I	Bhavnagar
Shri R.M.Jhala, S.I.Gr.I	Bhavnagar M. Corp.
Smt. B.D.Wadvala, S.I.Gr.II	Anand
Shri M.K.Meena, Sr.Compiler	Kheda
Shri Rajeev Kumar Jha, Compiler	Panch Mahals
Shri Pravin Bhagat, S.I.Gr.II	Dohad
Shri Deepak Choudhury, S.I.Gr.I	Vadodara
Shri J.R.Pateria, S.I.Gr.II	Vadodara M. Corp.

Shri Manoj Bhagora, S.I.Gr.I
Shri H.U.Rathod, S.I.Gr.II
Shri R.G.Yadav, S.I.Gr.II
Shri Manoj Gajera, Compiler
Shri G.P.Meena, Compiler
Shri J.K.Brahmbhatt, Sr.Draftsman
Shri Ch.Rajeev, Sr.Geographer
Shri M.H.Bhatt, S.I.Gr.II


Narmada
Bharuch
The Dangs
Navsari
Valsad
Surat
Surat M. Corp.
Tapi

ORGI-DATA PROCESSING DIVISION

Shri Jaspal Singh Lamba
Ms. Usha
Shri Anurag Gupta
Shri Mukesh Kumar Mahawar
Ms. Shaghufra N.Bhat
Ms. Shashi Seth
Shri Khem Verma Jadon
Ms. Archana Khare
Shri Yashwant Singh
Ms. Neha Tuli
Shri Amit Kumar

Deputy Director
Assistant Director
DPA Grade 'A'
DPA Grade 'A'
DPA Grade 'A'
Sr. Supervisor
Sr. Consultant
Jr. Consultant
Jr. Consultant
Software Developer
Designer

History and Scope of the District Census Handbook



The need of data at the grass root level for the administrative and planning purposes at sub micro level as well as academic studies prompted the innovation of District Census Handbook. District Census Handbook is a unique publication from the Census organization which provides most authentic details of census and non-census information from village and town level to district level. The District Census Handbook was firstly introduced during the 1951 Census. It contains both census and non-census data of urban as well as rural areas for each district. The census data contain several demographic and socio-economic characteristics of the lowest administrative unit i.e. of each village and town and ward of the district. The non-census data comprise of data on availability of various civic amenities and infrastructural facilities etc. at the town and village level which constitute Village Directory and Town Directory part of the DCHB. The data of DCHB are of considerable importance in the context of planning and development at grass-root level.

In 1961 census DCHB provided a descriptive account of the district, administrative statistics, census tables and village and town directory including Primary Census Abstract. This pattern was changed in 1971 Census and the DCHB was published in three parts: Part-A related to village and town directory, Part-B to village and town PCA and Part-C comprised analytical report, administrative statistics, district census tables and certain analytical tables based on PCA and amenity data in respect of villages. The 1981 census DCHB was published in two parts: Part-A contained village and town directory and Part-B the PCA of village and town including the SCs and STs PCA up to tehsil/ town levels. New features along with restructuring of the formats of village and town directory were added into it. In Village Directory, all amenities except electricity were brought together and if any amenity was not available in the referent village, the distance in broad ranges from the nearest place having such an amenity, was given.

The pattern 1981 census was followed by and large for the DCHB of 1991 Census except the format of PCA. It was restructured. Nine- fold industrial classification of main workers was given against the four-fold industrial classification presented in the 1981 census. In addition, sex wise population in 0-6 age group was included in the PCA for the first time with a view to enable the data users to compile realistic literacy rate as all children below 7 years of age had been treated as illiterate at the time of 1991 census. One of the important innovations in the 1991 census was the Community Development Block (CD Block) level presentation of village directory and PCA data instead of the traditional tehsil/ taluka/ PS level presentation.

As regards DCHB of 2001 Census, the scope of Village Directory was improved by including some other amenities like banking, recreational and cultural facilities, newspapers & magazines and most important commodity' manufactured in a village in addition to prescribed facilities of earlier censuses. In Town Directory, the statement on Slums was modified and its coverage was enlarged by including details on all slums instead of 'notified slums'.

The scope and coverage of Village Directory of 2011 DCHB has been widened by including a number of new amenities in addition to those of 2001. In the Town Directory, seven

Statements containing the details and the data of each town have been presented viz.; (i) Status and Growth History of towns, (ii) Physical Aspects and Location of Towns, (iii) Civic and other Amenities, (iv) Medical Facilities, (v) Educational, Recreational & Cultural Facilities, (vi) Industry & Banking and (vii) Civic & other amenities in Slums respectively. CD Block wise data of Village Directory and Village PCA have been presented in DCHB of 2011 census as presented in earlier census. The data of DCHB 2011 Census have been presented in two parts, Part-A contains Village and Town Directory and Part-B contains Village and Town wise Primary Census Abstract. Both the Parts have been published in separate volumes in 2011 Census.

.....

Brief History of the District



Banas Kantha is not just a district of cultural importance but also has got immense historical value. The Banas Kantha, as its name denotes, is made up of words namely Banas and Kantha. Banas is the main river flowing through the district and Kantha means the bank of the river i.e. the district consists of the territories situated on and around the river Banas. The district comprises the former princely states of Palanpur, Radhanpur (now a part of newly created district of Patan), Tharad, Vav, Danta, Deodar and Thara Jagirs and the old Agency thanas of Varohi, Shihori, Santalpur (now a part of Patan district), Bhabhar and the sub thana of Suigam. Of these, Palanpur and Radhanpur were class I states, whereas Danta was a class II state. Palanpur was one of the oldest states and has a continuous history right from 15th Century till its merger with the Bombay state.

An early history of the district is not available. It is assumed that the district was ruled by the same rulers who ruled over the other parts of Gujarat from time to time. According to some of the inscriptions available, Banas Kantha is largely influenced with the prolific ruling of the Chauhans.

During the period of Chandragupt Maurya to at least Ashoka Maurya and Samprati, Gujarat was under the rule of Mauryas (272-200B.C.). Thereafter it might have passed under the Indo- Greek kings. The western Kshatrapas ruled over Gujarat for more than 33 years (up to 400A.D.)

Next to the Kshatrapas were the Guptas, who ruled over Gujarat up to 468 A.D. After it, a large portion of Gujarat formed a part of the Maitraka kingdom (up to 788 A.D.) of Valabhi. Shortly after the fall of Valabhi in 788 A.D., a new kingdom at Anhilwad Patan (now Patan district) was established by Vanraj, the son of the Chapotkata (Chavda) King Jayshikharin of Panchsar (Mahesana district). Thakkura Lahara, a commander of Vanaraja, built a temple of Vindhyavasini at Sandathal, which is identified with Santhli in the Radhanpur taluka of this district. Kakara, a place associated with an early adventure of Vanaraja, is represented by modern Kakar in the Kankrej taluka. King Ahala a descendent of Vanaraja is said to have built temple of Agnesvara and Kantesvari at Karkarapuri which seems to be the same as Kakara. From the available historic evidences and references it is understood that the Banas Kantha district was a part of the Chapotkata kingdom up to 942 A.D.

The Chapotkata dynasty was succeeded by the Chalukya dynasty in 942 A.D. which lasted upto 1304 A.D. During the 14th century, the entire region experienced a lot of improvement in terms of historical, cultural, agricultural and communal aspects. The area was under the administration of Muslim rulers such as Nawab Shaheb Sher Khan Lohani and Nawab Shaheb Talej Muhammed Khan Lohani, who contributed to the development of the region to a further extent. Marathas replaced Mughals. Lastly it came under the British rule. The British contact with Banas Kantha dates from 1809 A.D.

Nawab Shaheb Sher Khan Lohnai developed Palanpur, the headquarters of Banas Kantha, immensely in the 19th century. The exports took a big leap with commercial transactions not only among nearby regions but also beyond the state. Banas Kantha was seen

a major trade center with Palanpur being a prime location during the rule of Nawab Sahib Talej Muhammed Khan Lohani as well during the 20th century.

On the achievement of Independence, all the states and estates (Jagirs), comprising the Banas Kantha district were dissolved into the Indian Union and merged in the then Banas Kantha district, thus enlarging its existing (at that time) boundaries, forming part of the Bombay state.

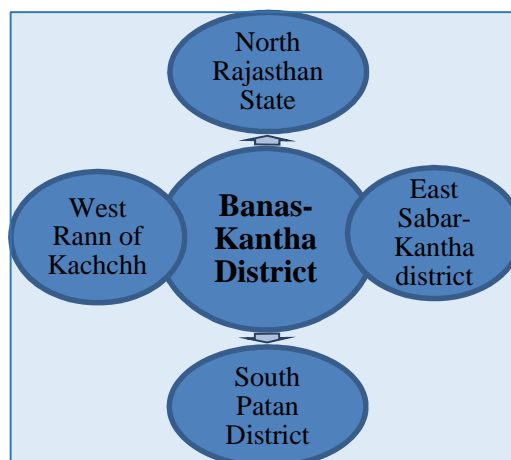
In November 1956, the states of India were reorganized and the bigger bilingual state of Bombay was formed with Vidarbha, Marathwad, Saurashtra and Kachchh regions. Lastly, the Bombay state was bifurcated on 1st May 1960 and the separate states of Gujarat and Maharashtra were formed. Since then the Banas Kantha district became a part of the Gujarat state.

In the year 1997 on 2nd day of October, the districts and talukas of the Gujarat state were reorganized and 6 new districts and 42 new talukas were carved out from the existing districts and talukas. Accordingly, a new district of Patan was created from the then two districts of Banas Kantha and Mahesana. From the remaining talukas of the Banas Kantha district, three new talukas namely Dantiwada, Amirgadh and Bhabhar were formed.

ANALYTICAL NOTE

(i) Physical Features

Banas Kantha district falls in the north-western part of the state and is the fourth largest district in terms of area. It lies between 23° 55' and 24° 43' North latitudes and 71° 16' and 73° 0' East longitudes. The area covered by the district is 10,743 sq. km i.e. 5.47 % geographical area of Gujarat. The density of the district is 290 persons per sq. km compare to 308 the density of the Gujarat.



In the north it is bounded by Marwar and Sirohi area of the Rajasthan State, in the east by a part of Sirohi and Sabar Kantha district, in the south-east by the district of Mahesana, to the south by the district of Patan and in the west by the Rann of Kachchh which forms frontier with Pakistan. Its name is derived by its location i.e. on and around river Banas (Kantha= banks). A few princely states formed this district such as Palanpur and Radhanpur etc. It is divided into 12 talukas. Palanpur town is the district headquarters. All C.D. block boundaries of this district are co-terminus with taluka boundaries.

Physiography

Banas Kantha district lies to the northern part of Gujarat State. The terrain of this district can be divided into two broad physiographic sub-divisions viz., eastern hilly region and western plain region. The eastern part of the district i.e., Danta taluka, eastern Palanpur taluka, Amirgadh and eastern Dantiwada talukas, is rugged and hilly. The district is subdivided into six submicro regions on the basis of physiography, climate, geology, soils and natural vegetation, namely (1) Vav Sandy Plain, (2) Sandy Plain, (3) Banas Valley, (4) Banas Kantha Aravalli Range, (5) Jasor Chhotila Hills and (6) Umardasi Saraswati Plain.

(1) Vav Sandy Plain

This region lies in the western part of Banas Kantha district covering large part of Vav Taluka and small parts of Deodar and Tharad talukas. It is bounded by the State of Rajasthan in the north, sandy plain in the east, Banas Valley in the south and Rann of Kachchh in the west. Physiographically, the region is sandy plain with an altitude of below 100 meters from mean sea level. There are few small channels, which merge into little Rann of Kachchh. The geology of the region is mainly composed of alluvium, blown sand etc.

(2) Sandy Plain

The region mainly extends over the north and north-western parts of the district occupying the areas of Tharad, Deesa, Dhanera and Deodar talukas and small part of Vav taluka. It makes its boundaries with the state of Rajasthan in the north, Banas Valley in the east and south and Vav Sandy Plain in the west. Physiographically, the region is the slope gradient, towards the west in which direction the river Sukal flows. The geology of this region consists of alluvium, blown sand etc.

(3) Banas Valley

The region extends over the central and southwestern part of Banas Kantha district, occupying larger parts of Kankrej, Palanpur, Deesa and Dhanera talukas. It is enclosed by Banas Kantha Aravalli Range and Umardasi- Saraswati Plain from south and by Rann of Kachchh from south-west while the state of Rajasthan and Jasor Chhotila Hills touches this region in the north-eastern side. The region is mainly formed by Banas River which flows south-westerly direction and ultimately merges into Rann of Kachchh. The northern part of this region is relatively higher in elevation than the south and western portions. The geology of this region predominantly pertains to alluvium, blown sand etc.

(4) Banas Kantha Aravalli Range

The region spreads over the eastern part of Banas Kantha district, occupying Danta and part of Palanpur and some small area of Vadgam talukas. It is surrounded by the state of Rajasthan from north, Banas Valley from west, Mahesana district from south and Sabar Kantha district from east. Physiographically, the region is highly elevated in the district and it ranges between 100 and 300 meters above M.S.L. Saraswati River is the main river of the region. The geological structure of this region is formed of alluvium, blown sand etc.

(5) Jasor Chhotila Hills

The region lies in Dhanera and Palanpur talukas. The state of Rajasthan encloses it from three sides while Banas Kantha Aravalli Range makes its limit in the south. It is the smallest region of the district. Physiographically, the region is actually the part of Aravalli Range (Banas Kantha) which is disrupted by Banas Valley. The terrain of the region is undulating with an elevation of 300 meters above M.S.L. The geology of the region is mainly composed of Erinpura Granite formation. The region is covered by forests.

(6) Umardasi Saraswati Plain

This region mainly extends over the south-eastern part of Banas Kantha district covering the talukas of Palanpur and Vadgam. It makes its boundaries with Banas Valley in the west and north, Banas Kantha Aravalli Range in the east and Mahesana district in the south. The region is formed by Umardasi and Saraswati River. This plain is having an elevation of 100 meters above M.S.L. The main rivers are Umardasi and Saraswati which drain the region. It has the geological structure of alluvium, blown sand etc.

Hills

Some parts of the district are flat. However, some are hilly and full of small hills and hillocks. The altitude of these hilly areas ranges between 100 meters and 300 meters above M.S.L. The western region of the district is a vast plain with an elevation of below 100 meters from mean sea level. This tract is devoid of any significant vegetation also the area touching the Rann of Kachchh is an extensive salt marsh. The general slope of the district is from north-east to south-west in which direction all the rivers flow. The eastern part of the Dhanera taluka together with the north eastern part of the Palanpur taluka and the entire area of Danta taluka and the eastern part of Vadgam taluka are hilly. The hills and hillocks spread in different parts are known by different names and cover a number of talukas of the district.

(1) Palanpur Taluka

The eastern part of the Palanpur taluka is extremely hilly. The land rises in rows of sandy hillocks to the north and the east among outliers of the Aravalli hills. Near Amirgadh

there are hills of Ishwania and Divania. Near Divania there is a hill of Kaleta. In the western direction of Amirgadh there are hills of Chotila and Kapasia.

The following are other small hills, viz., (1) Rinchno Pahad (2) Hathidarono Pahad (3) Viramput Hills (4) Golani Bhakhari (5) Thuwar (6) Chhaniana (7) Godh and (8) Balaram. However, the most important mountain in the taluka is that of Jasor. It is also known as Satpado as it contains 7 ranges. This mountain is known to have sheltered outlaws in the past. There is another mountain called Ranitunk or Queen's Peak. It is at the western end of Surbhakhri hills.

(2) Vadgam Taluka

The eastern part of the Vadgam taluka is also hilly. It consists of mountains such as Dhundhalimall, Karmavat, Joina, Pandva, Mukeshwar, Rakoleswar, Navovas, Raksheshwar and Tornado Pahad near Dhoripavdi of all these mountains the range of Aravalli hills in the eastern direction of Jalotra village deserves mention. The small hillocks of eminence in these ranges are called by the following names, viz., Guruno Bhankhro, Tornado Bhankhro, Doshino Bhankhro and Paniarino Bhankhro. The hilly ranges start from 3 miles (4.8 km) away from Jalotra village. Of all these hills, Guruno Pahad is the highest and has the shape of a chandelier.

(3) Danta Taluka

The Danta Taluka is extremely mountainous and consists of a series of hills having varying degree of height. The important hills are Harivat, Kantvan, Ghodi Valo, Rakhepal, Dharso, Kirmal, Maneknath, Churmana, Gabbar, Menager, Bhadramal, Bhenso, Koteshwar and Arasur. Of all the hills the Arasur hill is well known and important. The Arasur hill is about 100 miles (160.9 km) in length. It is a vast stretch of hills going right up to eastern territory of the Gujarat State'. The hill according to some persons derives its name from the name Aras (marble) stone. In Skandh Purana the entire area including the mountain is called Arbudachal. Gabbargadh-A part of the Arasur Mountain is known as Gabbargadh. This mountain is famous because the original founder of Danta State established his capital here. The ruler Jasraj of that State got colossal wealth from this mountain. This mountain is popularly called Bhandarano Dungar. It is also said that Vimal Shah got immense wealth from this mountain. Some steps have been constructed to ascend the mountain. The other hills are described in the following order.

(4) Dantiwada Taluka

In Dhanera taluka there are number of small hills. Near Atal Mahudi there is a hill of Pansval. The hills of Dhanera and Ranitunk are also situated in this taluka. All these hills in the taluka are situated in the eastern direction. The hill of Ranitunk located in the taluka is in the western direction of Jasor. Another taluka which contains small rocky hills continuously running in the western direction from the middle of the taluka is Santalpur.

Drainage

Most of the rivers in this district originate in the Abu and Aravalli hills. Some of the rivers enter the Rann of Kutch (Kachchh). Banas is the principal river of the district. Other minor rivers are Umardasi, Saraswati and Sukal. These are non-perennial. The rivers passing through the district or originating from the district are Banas, Adjoin, Saraswati, Sipu, Balaram, Sabarmati, Khari, Khapra, Kalari, Gjudi, Dholka, Umardashi, Chekaria, Selvan, Rel, Ravi and Sirinala.

(1) The Banas River

The Banas is one of the most important rivers of the district. It was also called Parnasha in the past. The Banas River originates from Dhebar Lake situated in Udaipur hills of Rajasthan, passes through Abu road of Rajasthan towards west near Deesa town. It enters into the desert of Kachchh via Gokhatar village of Santalpur taluka and near Agichana village of Radhanpur taluka of the Patan district. Total length of Banas River is 142 km. in the district.

(2) The Arjuni River

The origin of Arjuni is the hills of Ambaji. Hindu believes Arjuni River to be sacred. It is a big river. After originating from Ambaji hills and after meeting Saraswati it is called Saraswati River and passes through the Vadgam taluka of the district, Sidhpur and Patan talukas of Patan districts and finally enters the Rann of Kachchh. The length of the Arjuni River is 42 km in the district.

(3) The Sipu River

The river Sipu originates from Shirohi hills of Rajasthan state in the east and meets the river Banas near Bhadath and Chhota Ranpuravas. The length of this river is 32 km. It meets to the river Banas.

(4) The Balaram River

The river Balaram originates from north-east hills and flows near Balaram temple, where it is called Balaram. It meets Banas River near Karaj village of Amirgadh taluka. The length of this river is 32 km. It meets to the river Banas.

(5) The Saraswati River

The Saraswati in Legend and Literature- In ancient literature the Saraswati retained its pre-eminence among the Vedic rivers and rivaled the Ganga in sanctity in the Epic period as it rivaled Indus in the Vedic period. All these rivers have water during monsoon only. All the rivers dry up after monsoon.

(6) The Sabarmati River

The river Sabarmati rises from Aravalli hills in the Rajasthan State. It flows from the eastern border of the Danta taluka of the Banas Kantha district. The river separates the Banas Kantha and Sabar Kantha districts.

Climate



The climate of this region is sub-tropical monsoon type and falls under semi-arid region. The climate of the district is warm. Eastern part of the district receives sufficient rainfall during the monsoon period, whereas it is scanty in the western parts of the district.

In the hot season the heat is great and it becomes intense in the northern part towards Marwar and in the western part towards the Rann of Kachchh.

The year may be divided into four seasons. The cold season from December to February is followed by the hot season from March to May. The south-west monsoon season is from June to September and October and November form the post monsoon season.

Except during the monsoon season when the humidity is between 60 percent and 85 percent. On the average humidity is low during the year. The drier part of the year is the cold and summer seasons when the relative humidity in the afternoons are less than 30 per cent.

Humidity

Sr. No.	Taluka	Humidity (%)	
		Minimum	Maximum
1	2	4	5
1	Palanpur	4.5	99.8
2	Vadgam	4.4	99.7
3	Deesa	4.7	99.7
4	Danta	5.0	100.0
5	Dhanera	4.5	99.7
6	Amirgadh	5.5	100.0
7	Kankarej	4.8	99.4
8	Dantiwada	4.6	99.7
9	Tharad	4.4	99.3
10	Vav	4.3	99.0
11	Deodar	4.6	99.7
12	Bhabhar	4.5	99.7

Source: Comprehensive District Agriculture Plan of Banas Kantha-2012, Directorate of Agriculture

The above table gives the maximum and minimum humidity of all talukas of Banas Kantha. Vav taluka has minimum humidity of 4.3% among all talukas and Danta and Amirgadh taluka has maximum humidity of 100% among all talukas. Average minimum and maximum humidity of all talukas is 4.65 % and 99.64 % respectively.

(1) Temperature

There are two meteorological observatories in the district, one at Deesa and the other at Radhanpur. The records of Deesa observatory may be taken as representative of the climatological conditions prevailing in the District in general.

While the records of Deesa observatory extend to a large number of data. The temperature starts rising during February and reaches at the maximum in the month of May or June. May and June are the hottest months of the year. After mid-November both day and night temperature drops rapidly till January, monsoon being from mid-June and retreats by end of September. The temperature varies from 4⁰ C to 46⁰ C.

Year wise Maximum and Minimum Temperature

(In centigrade)

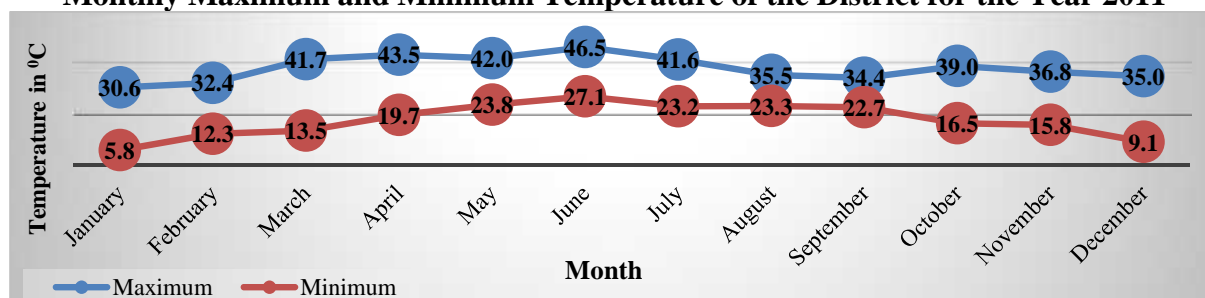
Sr. No.	Year	Temperature	
		Maximum	Minimum
1	2001	40.1	9.0
2	2002	41.8	9.2
3	2003	40.8	9.1
4	2004	45.6	3.8

Sr. No.	Year	Temperature	
		Maximum	Minimum
5	2005	43.6	2.0
6	2006	45.0	4.7
7	2007	44.0	6.7
8	2008	44.0	2.6
9	2009	43.4	6.9
10	2010	47.3	7.7

Source: (1) Statistical Abstract of Gujarat -2012, Directorate of Economics and Statistics,
(2) Statistical Abstract of Gujarat -2007, Directorate of Economics and Statistics,
(3) Statistical Abstract of Gujarat -2005, Directorate of Economics and Statistics.

The above table gives year wise data on the basis of maximum and minimum temperature of the district for the years 2001 to 2010. During the years 2001 to 2010, the highest maximum temperature is recorded at 47.3⁰ centigrade in the year 2010 and lowest minimum temperature of 2.0⁰ centigrade is recorded in the year in the year 2005. Average minimum and maximum temperature is 6.17⁰ centigrade and 43.56⁰ centigrade respectively.

Monthly Maximum and Minimum Temperature of the District for the Year 2011



Source: Statistical Abstract of Gujarat -2012, Directorate of Economics and Statistics

The statement above shows monthly maximum and minimum temperature in the district for the years 2011. It can be seen that maximum temperature in the district reaches to 46.5⁰ centigrade in June while minimum temperature in the district reaches to 5.8⁰ centigrade in January.

(2) Winds

Winds are generally light to moderate with some increase in strength in the latter part of summer and early part of the monsoon season. In the period from April to September, winds blow mostly from directions between south and west, south to westerly predominating. Winds are light and variable in direction in October, easterlies and north-easterlies being more common in mornings and westerly and north-westerly in the afternoons. From November to March, while morning winds are mostly from directions between north and east, the afternoon winds are generally from directions between west and north.

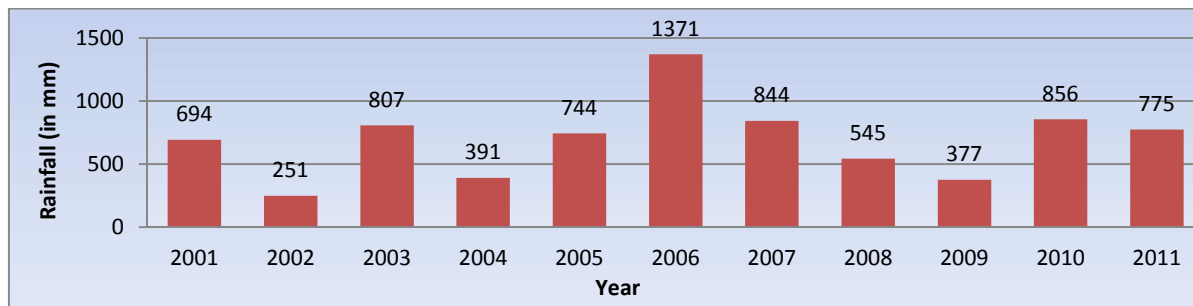
Some of the depressions during July and August, originating in the Bay of Bengal move in a westerly or west-north-westerly direction and reach the district or its neighborhood during the last stages of their travel and cause heavy rain and gusty winds. Thunderstorms occur in the latter half of the summer and early part-of the southwest monsoon season.

(3) Rainfall

The annual rainfall in the district is received during the south – west monsoon season from June to September, July being the month with the highest rainfall. In general, monsoons

are warm and moderately humid; winters are fairly cold and dry, while summers are largely hot and dry.

Year wise Rainfall



Source: (1) Socio-Economic Review, Gujarat State, 2011-12, Directorate of Economics and Statistics.
(2) Comprehensive District Agriculture Plan -Kheda, Directorate of Agriculture.

The above graph indicates rainfall for the year 2001 to 2011 and in the year 2006 there is maximum rainfall found, which is 1371 mm. The average rainfall during the year 2001 to 2011 is 696 mm.

Economic Resources

Economic resources are important means of subsistence for the working people of the district. The details about economic resources of important sectors are given below in brief.

(1) Forestry



According to the figures available from the Forest Department for the year 2010-11, out of the total area of 10,743.00 sq. km of the district, an area of about 1,106.92 sq. km is covered by forest. It accounts for 5.78 percent of the total forest area of the state. The forest area of the district constitutes 10.30 percent of total geographical area of the district. Out of which 519.74 sq. km area is reserved forest, 573.92 sq. km is unclassified forest and 13.26 sq. km is protected forest. The main forest produces are timber, charcoal, kher, timru and firewood.

The eastern part of the district, particularly the Palanpur and Danta talukas are fairly well-wooded. This part is an extension of Ravalli ranges. The vegetation consists of kalandhar, kadaya, salar, golar, bor, khakhro, khair and ahiyar varieties of trees. Nearly 60 percent of the Amirgadh circle is full of bamboos. The chief forest products of the district are firewood, bamboo, honey, lac, doom, timroo leaves, white and black muslin (medicinal root plant) oval bark, ber fruit, soap nuts, kothan etc.

The seasmum wood and firewood are the major product whereas gum, madhuka, indika, hognut, soapnut, diaspaia milenoxilon etc. are the minor products of these forest.

Agro forestry

Banas Kantha district has a small area under forest which is nearly 12.30% of the total area. Bhabhar, Deodar, Kankrej blocks have no forest area. The social forest department has been engaged in planting the new trees to increase the area under forest during last two decades. A special mission of social forestry was started in Banas Kantha district to increase the area

under social forest has not crossed 10% of the desired level at all the taluka except Danta and Amirgadh. To increase the farm income in long run and proper ecological balance at is needed to grow more forest trees on the farmer fields more training and demonstrations. May be conducted for plantation of arduisi and other medicinal plants like neem etc. in the 12th five year plan. Trees are helpful to restore the plant nutrients in the soil.

Classification of forest Area

Sr. No.	Year	2007-08(p)	2009-10
1	2	3	4
1	Total Forest Area	1106.59	1106.92
2	Forest Area of The State	5.64	5.78
3	Percentage of Geographical Area	10.29	10.29
4	Reserved Forest	519.67	519.74
5	Protected Forest	13.03	13.26
6	Unclassified	573.89	573.92

Source: (1) Statistical Abstract of Gujarat –2009, Directorate of Economics and Statistics,
(2) Statistical Abstract of Gujarat –2011, Directorate of Economics and Statistics.

The above table shows the classification of forest area of Banas Kantha district. Banas Kantha district is mainly classified into three types of forest area. One is reserved forest, protected forest and unclassified forest. Out of total forest area 46.96% area for the year 2007-08 and 46.95% area for the year 2009-10 is used for reserved forest.

(2) Minerals and Mining



The geology of the district is mainly composed of Alluvium, blown sand, etc. In eastern part, Aravalli and associated Rocks, Delhi System, Erinpura Granite formations are observed. The known mineral wealth of Banas Kantha district is substantial though less diversified than in a few other mineral rich districts of the state. The chief items of mineral production is, therefore, simple building stone, granite, limestone, brick clay, ordinary sand, road metal, black trap, marbles and other minor products of the district.

The important minor minerals products in the district are like marble Block, Rubble, Lime stone, Granite Block, Granit rubble, court site, ordinary sand etc. Danta Taluka of Banas Kantha district is known for its high quality marble production.

Copper-lead-zinc deposits near the Ambaji village. These metals today are of great importance. These deposits had been worked some centuries back and the extensive slag heaps and dumps spread at and near Ambaji indicates that the mining and metallurgical industry was of an appreciates magnitude.

Production of Minor Mineral 2010-11

Sr. No.	Name of Minerals	Production in Tonnes
1	2	3
1	Marble Block	194709
2	Rubble	453141
3	Building Stone	695239

Sr. No.	Name of Minerals	Production in Tonnes
1	2	3
4	Limestone	85069
5	Ordinary sand	1810981
6	Granite Block	5848
7	Rubble	1352
8	Quartzite	151202
Total		3397541

Source: DEPT. OF MINES & GEOLOGY, Industrial Profile, Banas Kantha District.

Above statement shows mineral production in the Banas Kantha district for the year 2010-11. It can be seen that ordinary sand and quartzite have been the major mineral products of the district in terms of production for the years 2010-11.

(3) Soil and Cropping Pattern

(a) Soil



The soils of this district can be classified into three categories, viz., alluvial sandy soils, sandy loams and black soils. The alluvial soils are found in the western parts of the district beyond the rivers Sipu and Banas in the talukas of Tharad, Vav, Deodar, Santalpur, Radhanpur and western parts of Dhanera, Deesa and Kankrej. They are deep sandy with very little organic content. The sand is coarse at places and does not retain moisture. These soils are also basically saline and can yield crops only under optimum rainfall conditions.

The soils of the district are derived mainly from sand stones. They are sandy, porous, well-drained and easy to work with implements. Parts of Danta, Amirgath and Palanpur talukas consist of sandy loam soils having scattered blackish patches. In parts of Vav and Deodar talukas soil are saline. On the whole, because of its good sum-soil drainage the capacity of the soil to retain moisture is very poor. This adds to regular droughts, which make the growth of vegetation more and difficult. The general nature of soil is suitable for kharif cropping only.

(b) Cropping Pattern

A major part of the district grows food crops which are less remunerative. The main kharif crops in the district are bajri, jowar, moong, math, tal, rapeseed etc. Wheat is the main Rabi crop. In eastern parts of the district comprising Vadgam and Danta talukas, crops like paddy, sugarcane, tobacco, vegetable, wheat, barley, mustard, gram, isabgul, rapeseed, cumin, etc. are grown good irrigation facilities. In the western parts of the district, irrigation facilities are meager. The main crop cultivated in these parts in bar.

The Soil of Banas Kantha district is also deficient in sculpture, Zinc, iron and boron due course texture of soils, intensive farming and no addition of farmyard manure and absence of legume crops in a cropping system. A sizeable portion of land in the district especially in Vav, Tharad and part of Deodar talukas is affected by salinity along with the problem of water scarcity.

This district's land is more or less plain except some hills. The soil of Banas Kantha district is fertile. The soil at many places is black.

(4) Land and Land use Pattern

The total land in the district was 10,743 sq. km during 2009-2010. The land classification according to the different use for the rural areas of the district is given below on the basis of information collected for the Village Directory.

Land Classification of Rural Areas

(In hectares)

Sr. No.	Classification	Area	% of Coverage
1	2	3	4
1	Forests	77657.54	7.61
2	Area Under Non Agriculture Uses	40543.98	3.97
3	Barren and Un-cultivable Land	36216.5	3.55
4	Permanent pastures and Other Grazing Lands	79331.38	7.77
5	Land Under Miscellaneous Tree Crops etc.	7671.77	0.75
6	Cultivable Waste Land	36294.1	3.56
7	Fallow Lands other than Current Fallows	17458.49	1.71
8	Current Fallows	19708.8	1.93
9	Net Area Shown	705818.72	69.15
	1. Total Irrigated Land Area	393560.53	38.56
	2. Total Un-Irrigated Land Area	312258.19	30.59
	Total (1-9)	1020701.28	100.00

Source: Village Directory -2011

Above table shows the land classification of rural areas. Forest land in the district is 77657.54 hectares. In the district 7.61% area is covered under the forest area, 38.56% is covered under the irrigation and 30.59% area is un-irrigated.

Area, Production and Productivity of Different Crops of the District During the Year 2010-11

Sr. No.	Crop	Area (Hectare)	Production (Tonnes)	Productivity (quintal/hectare)
1	2	3	4	5
1	Bajra	226300	287600	12.71
2	Castor	83900	192800	22.98
3	Groundnut	28800	44600	15.49
4	Guar	49300	17600	3.57
5	Cotton	28200	108200	38.37
6	Mustard	124500	173500	13.94
7	Cumin	33900	18000	5.31
8	Potato	23900	592400	247.87
9	Fennel	1800	3200	17.78
10	Wheat	71400	192400	26.95
11	Sorghum	13500	7000	5.19
12	Isabgul	6100	3700	6.07
13	Sesame	19100	6600	3.46

Source: Comprehensive - District Agriculture Plan of Banas Kantha -2012, Directorate of Agriculture.

(5) Tenancy

There was no separate Act on tenancy in the former Bombay State before 1939. There were provisions of Section 83 of Land Revenue Code and Mamlatdar Court law only. The tenant was not secured of his tenancy rights in the Act. This tenancy lease was considered yearly and had to pay tenancy as per tradition or according to the agreement made with the landowner. In order to protect the tenants, the Bombay Tenancy Act, 1939 came into force in the erstwhile Bombay State.

After the independence of the country, it was felt necessary that the country should be self-sufficient in agricultural production. It can be done only when the tillers of the land should have some definite rights over the land. With a view to effect, control on efficient utilization of agricultural land and protect the tenants further and also to accept a definite policy and view for the country on agricultural land, The Bombay Tenancy and Agricultural Land Act, 1948 was enacted and it was brought into force since then.

The Act of 1948 was amended five times. An important provision of 'Farmer Day' was inserted in the Act on Dt.01-08-1956. According to this provision, if any person legally tilled the land of other person on Dt.01-04-1957, he was entitled to purchase the said land. Even though Gujarat State was bifurcated from Bombay State in 1960, the said act applied to it also existing.

Tenant means the person who held land on lease Viz.

- (1) Tenant as per Section 4;
- (2) Protected tenant
- (3) Permanent tenant
- (4) The person who continued to possess the land with or without the consent of the land owner after appointed date and upto specified date or it is considered that he continued to have possession of the land.

In Gujarat state as on Dt.31-03-2011, in all 10,26,635.6 hectares of land have been released and distributed to total of 12,61,758 beneficiaries under the Bombay Tenancy and Agricultural Lands Act, 1948 in entire Gujarat State. Among the beneficiaries 1,74,366 were from Scheduled Castes, 2,79,672 from Scheduled Tribes and 8,07,720 were under 'Others' type of beneficiaries.

In case of Banas Kantha district, in all 18,482.4 hectares of land have been released and distributed to total 8,690 beneficiaries. Among the beneficiaries, 499 Scheduled Castes were allotted 1,577.2 hectares of land, 150 Scheduled Tribes were allotted 254 hectares of land and 8,041 beneficiaries under 'Others' category were allotted 16,651.2 hectares of land.

(6) Agriculture



Livelihood of millions of people of India depends on agriculture which by and large, influenced by locally available natural resources. "Krishi Mahotsav" in Gujarat launched on the auspicious occasion of Akshay Tithiya every year. It brought about revolution of sorts in a predominantly agrarian country like India. The month-long Mahotsav covered all the villages of each district and creating awareness about the advantage of standard seeds, optimum use.

In Banas Kantha as in other districts of Gujarat, agriculture happens to be the main source of subsistence for the majority of people. According to the 2011 Census, 66.16 percent of the total working population of the district was engaged in agriculture, as against 49.61 percent in the State as a whole. The table that follows gives the number of persons working as cultivators and agricultural labourers in 2011.

Number of Persons Working as Cultivators and Agricultural Labourers

Sr. No.	Sector	Total	Male	Female
1	2	3	4	5
1	As Cultivators	475585	388550	87035
2	As Agricultural Labourers	350541	191300	159241
Total		826126	579850	246276

Source: Primary Census Abstract-2011.

The district covers 7.33 lakh hectares cultivated areas. Allied sectors are an important and integral part of agriculture sector. The share of allied sector in total agriculture is increasing at a faster rate. The growth in these sectors increases the total agriculture growth. The demand for allied agriculture produces is also increasing at a much faster rate as compared to the demand for agricultural crops or cereals. The thrust focus in the district has been on dairy and horticulture (especially vegetable crops). The average productivity of different crops varies from year to year.

(a) Area under Major Crops

The area under major crops for the years 2007-08 and 2010-11 are indicated as following Charts:

Chart 6.1

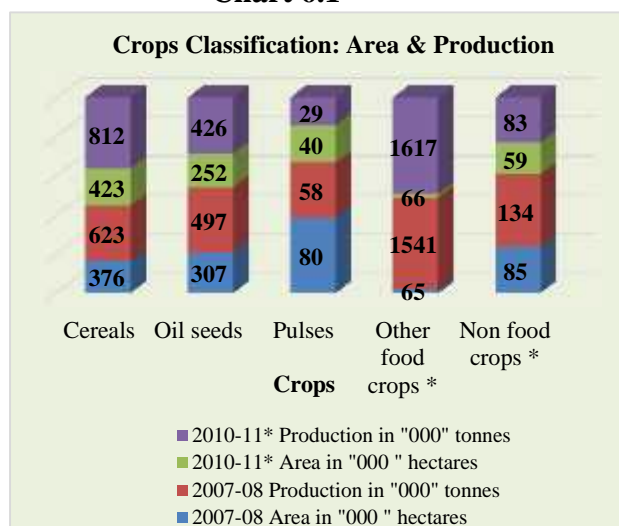
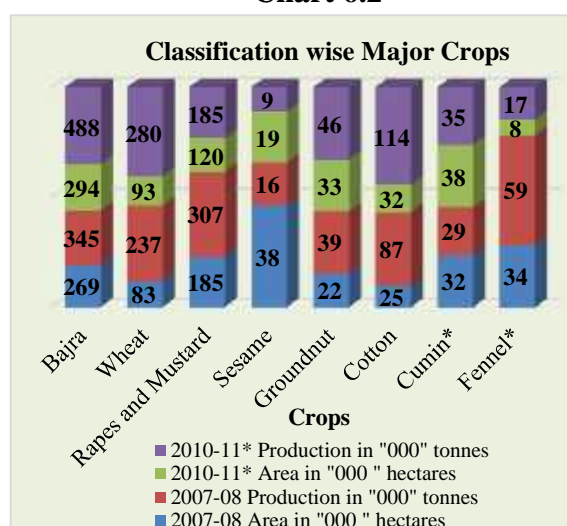


Chart 6.2



Source: (1) Statistical Abstract- 2012, Directorate of Economics and Statistics.

(2) Horticultural Department

Note: * Forecast data

From the Below chart 6.1 we can see that the area under production of cereals and other food crops are increased in the year 2010-11 as compared to the year 2007-08 and area under production of oil seeds, pulses and non-food crops are decreased in the year 2010-11 as compared to the year 2007-08. It is noticed that a majority of the cropped area was under oil seeds and cereals, but the production of cereals is higher than oil seeds in of both years.

From the above chart-6.2 we can see that the area under production of bajra, wheat, groundnut, cotton and cumin are increased in the year 2010-11 as compared to the year 2007-08 and area under production of rapeseeds and mustard, sesame and fennel are decreased in the year 2010-11 as compared to the year 2007-08. It is noticed that a majority of the cropped area was under Bajra.

(b) Average Yield per Hectare

The average yield per hectare of the principal crops in the district during the years 2007-08 and 2010-11 are indicated as following statement.

Average Yield per Hectare

(In kg)

Sr. No.	Name of Crop	Year	
		2007-2008	2010-11
1	2	3	4
1	Wheat	2855	3016
2	Maize	2583	2184
3	Groundnut	1773	1396
4	Rapes and Mustard	1659	1540
5	Cereals	1657	1918
6	Oil seeds	1619	1691
7	Food grains	1493	1815
8	Bajra	1283	1661
9	Jowar	1167	432
10	Gram	1000	1380
11	Pulses	725	731
12	Cotton	592	597
13	Sesame	421	461

Source: Statistical Abstract of Gujarat State 2012, Directorate of Economics and Statistics

The above statement shows that the average yield per hectare for the crop of wheat, cereals, oil seeds, food grains, bajra, gram, pulses, cotton and sesame has increased significantly in 2010-11 as compared to the year 2007-08. While average yield per hectare for the crop of maize, groundnut, rapeseeds and mustard and jowar has decreased in 2010-11 as compared to the year 2007-08. Here one point shows that the average yield per hectare for the crop of jowar has drastically decreased in the year 2010-11 as compared to the year 2007-08.

(c) Production & Productivity of Horticultural Crops 2005-2011

Data for production & productivity of horticultural crops for the years 2005-06 to 2010-11 with respect to different crops in Banas Kantha district is given in the table below.

Production & Productivity of Horticultural Crops 2005-2011 (Estimated Area)

(Area in Hectares, Production in M.T., Productivity M.T. / Hec)

Sr. No.	Crops		Year				Average
			2005-06	2007-08	2009-10	2010-11	
1	2	3	4	5	6	7	8
1	Fruit Crops	Area	3026	3831	4190	4742	3947
		Prod	30098	41147	44752	55084	42770
		Pvty	9.95	10.74	10.68	11.62	10.75
2	Vegetable Crops	Area	42580	61630	58451	61695	56089
		Prod	918987	1500010	1412963	1562355	1348579
		Pvty	21.58	24.34	24.17	25.32	23.85

Sr. No.	Crops		Year				Average
			2005-06	2007-08	2009-10	2010-11	
1	2	3	4	5	6	7	8
3	Spices Crops	Area	58727	85187	53594	59113	64155
		Prod	50388	134253	73350	82691	85171
		Pvty	0.86	1.58	1.37	1.40	1.30
4	Flower Crops	Area	81	125	162	200	142
		Prod	495	1131	1556	1921	1276
		Pvty	6.11	9.05	9.60	9.61	8.59

Source: Horticultural Department

The above table shows average production of vegetables crops in last four years is 13,48,579 M.T which is highest in all horticultural crops, while average production of flower crops is 1,276 M.T which is the lowest among all crops.

From the table we can see that in last four years vegetables crops average productivity is 23.85 M.T/Hec and flower crops average productivity is 8.59 M.T/Hec which high and less in among all horticultural crops respectively. The average area used for production of spices crops is 64,155 hectares that is highest and flower crops used average area is 142 hectares that is lowest among all crops in last four years.

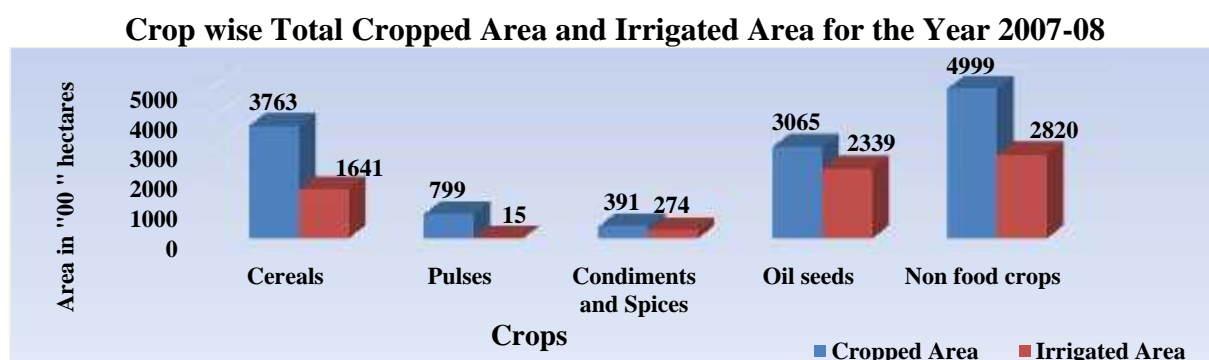
(7) Irrigation



The district has 3,93,560.53 hectares area under irrigation which contributes 38.55 percent of total cropped area in the district.

(a) Area Irrigated by Crops

The major irrigated crops are (1) Oilseeds: Mustard, Groundnut, Castor, Sesame (2) cereals: Wheat, pearl millet, sorghum (3) Non-food crops: Cotton and potato (4) pulses: Black-gram, pigeon-pen and Green gram (5) Condiments and spices: Cumin, Fennel and isabgul.



Source: Irrigation in Gujarat 2011-12, Directorate of Economics and Statistics

Above chart shows that for oil seeds out of total cropped area 76.31% area is irrigated, followed by 70.08% for condiments and spices, 56.41% for non-food crops, 43.61% for cereals and only 1.88% for pulses.

(b) Area Irrigated by source

The area irrigated by different sources in the district is presented below for the year 2001-02 to 2009-10.

Area under Irrigation by Source

(In '00 hectares)

Sr. No.	Source of Irrigation	2001-02	2003-04	2005-06	2007-08	2009-10
1	2	3	4	5	6	7
1	Govt. Canals	29	86	124	130	107
2	Wells	3989	3471	4039	3820	3730
3	Tanks	3	2	5	19	98
4	Other	-	-	5	4	1
Total		4021	3559	4173	3973	3936

Source: (1) Statistical Abstract-2012, Directorate of Economics and Statistics,
 (2) Statistical Abstract-2010, Directorate of Economics and Statistics,
 (3) Statistical Abstract-2007, Directorate of Economics and Statistics,
 (4) Statistical Abstract-2005, Directorate of Economics and Statistics,
 (5) Village Directory, 2011.

The above figures indicate that wells are the main source of irrigation in the district. Next in order is the govt. canals. Also, it is seen that total area under irrigation was increased in 2005-06 compare in the year 2003-04 but decreased in the year 2007-08 and 2009-10 compare in the year 2005-06. Also, it is seen that total area under irrigation is fluctuating during the years 2001-02 to 2009-10.

(8) Animal Husbandry

Animal husbandry (particularly Mahesana buffalo, cross-breed, Kankarej cows) is the main section of the farming system in Banas Kantha districts. The main challenge in animal husbandry is ensuring the improved livelihood and environmental sustainability are the ruminant livestock-particularly buffalo, cattle and goats that are an integral parts of the district's farming system. The expanding market with rice in demand for diverse animal products and easy access to marketing are added an opportunities for further strengthening of this allied sector in the district with wide network of infrastructural and support services.

(a) Livestock

Cattle wealth occupies a pivotal place in the rural economy of the district. According to the livestock census of 2003 and 2007, the livestock population in the district is as below. The district has very congenial climatic conditions that provide considerable business growth of animal husbandry. As indicated under heading of natural resources the district has very efficient dual purpose breed of Kankrej cow and Mahesani buffaloes these two milch breads of cow and buffaloes notably increased the dairy business in the district. Sheep and goat has some contribution.

Livestock

Sr. No	Livestock population	Year		% age(+)/(-) in 2007 over 2003
		2003	2007	
1	2	3	4	5
(A)	Total Livestock	1862318	2164984	16.25
1	Cattle (cross breed)	61078	131022	114.52
	(a) Male over 2.5 years	1733	4295	147.84
	(b) Female over 2.5 years	33779	68515	102.83

Sr. No	Livestock population	Year		% age(+)/(-) in 2007 over 2003
		2003	2007	
1	2	3	4	5
	(c) Young stock	25566	58212	127.69
2	Cattle (Indigenous)	433763	529091	21.98
	(a) Male over 3 years	140407	144133	2.65
	(b) Female over 3 years	163404	183967	12.58
	(c) Young stock	129952	200991	54.67
3	Buffaloes	715314	955158	33.53
	(a) Male over 3 years	9436	24091	155.31
	(b) Female over 3 years	399701	481087	20.36
	(c) Young stock	306177	449980	46.97
4	Sheep	179775	160558	-10.69
5	Goats	330969	309401	-6.52
6	Horses and Pines	1166	1513	29.76
7	Camels	11635	5066	-56.46
8	Pigs	4530	5311	17.24
9	Other Livestock	124088	67864	-45.31
(B)	Poultry	123698	272255	120.10

Source: (1) Statistical Abstract-2005, Directorate of Economics and Statistics,
(2) Statistical Abstract-2010, Directorate of Economics and Statistics.

The above table reveals that as compared to 2003 livestock census, Cattle (cross breed), Cattle (Indigenous), Buffaloes, Horses and pines, and pigs have increased in the year 2007, while sheep, goats, camels, and other livestock have decreased. Poultry birds have increased in 2007 as compared to year 2003. But, all over Livestock Population have increased in 2007.

(b) Agricultural Implements

According to the livestock census conducted in the State, the comparative data for agricultural implements in the district for the years 2003 and 2007 are shown as following:

Agricultural Implements

Sr. No.	Name of Agricultural Implements	Year	
		2003	2007
1	2	3	4
1	Ploughs		
	I. Wooden	67968	56523
	II. Iron	61748	54034
	III. Cultivator	-	19521
2	Carts	14854	21931
3	Ghani	-	2990
4	Disk Harrow	-	7893
5	Wet Land Puddler	-	2678
6	Land Leveler	-	31459
7	Seed & Fertilizer Drill	-	38636
8	Oil Engines with pumping set	12925	-
9	Sprinkler set	1753	-
10	Electric pump set	56857	-
11	Drip set	274	-

Source: (1) Statistical Abstract-2010, Directorate of Economics and Statistics,
(2) Statistical Abstract-2005, Directorate of Economics and Statistics.

The number of agricultural implements shows that wooden ploughs and iron ploughs have decreased in the year 2007 as compared to the year 2003. But no. of carts has increased in the year 2007 as compared to the year 2003.

(9) Fisheries

The fisheries sector has played an important role in the national economy through food supply, employment generation and income.

Fish culture is being accepted by the farmers as one of the subsidiary occupation in the district. The fish farming in Banas Kantha is mostly being done in village/ Panchayat ponds, Dantiwada Dam site on lease basis. The fish farming is confined to Danta, Palanpur, Amirgadh, Dantiwada and all small scale in Deesa taluka of district. The added advantage of village pond fishery is the hinge cattle population of the villages. Cattle visiting village ponds add fertilizer in the form of cow dung and urine in the pond is hinge and live fish is marketed. There exit wide potential for increasing production and productivity. The productivity per ha requires to be raised up to 7,000 to 8,000 kg/ha.

The bottle necks of weak infrastructure for fish seed production and genetic up gradation, lack of extension services need immediate attention for putting fishing in still higher growth orbit different programmes/schemes have been lunched by the fishery department to cater the needs of fish farmers. These activities are proposed to be strengthened under the plan for further development especially the skill up gradation, fingerling production and adoption of intensive/poly culture fish farming.

There is no scope for marine fishing in the district and fresh water fishery had not developed uptown the end of the Second Five year plan because there were no regular fishing ponds in the district. It was only during the third five year plan that 10 fish nursery ponds were constructed at the Dantiwada dam. But the activity has since been discontinued from the year 1967-70. There is one fisherman's co-operative society in the district, with a membership of 17.

Fish culture activities in the district have been undertaken in the coastal as well as inland waters.

Information on Fish Status in the District

Sr. No	Name of Taluka	Fish Production (MT)	No of Non-Tech Boats	No of Nets	No of Fisherman
1	2	3	5	6	7
1	Dantiwada	74	2	857	570
2	Amirgadh	65	1	80	737
3	Danta	90	5	1547	1086
4	Palanpur	29	20	100	342
5	Deesa	10	4	81	181
Total		268	32	2665	2916

Source: Strategic Research and Extension Plan-2010, Directorate of Agriculture.

(10) Industry

The district has seven SSI clusters focused on textile (spinning & weaving of cotton textiles & khadi), diamond processing, and ceramics industry (processed Stone, marble). The textile clusters located in Palanpur & Vadgam talukas together consists of 397 units (109 in spinning & weaving of cotton textiles and 286 units in khadi manufacturing), the diamond processing cluster in Palanpur and Deesa consists of 104 units the ceramic cluster at Danta consists of 48 units having a turnover of USD 2.74 million.

The information of total number of registered factories and average number of daily workers employed by major groups of industries for the year 2009-10 and 2010-11 collected from commission rate of Industries are shown as following. It is revealed that among the registered establishments in both the years 2009-10 and 2010-11 the first three most important establishments from the point of employment are (1) Non-metallic mineral products, (2) Food Products, (3) Mining and Quarrying. It can be seen that in the district no important industries have been established.

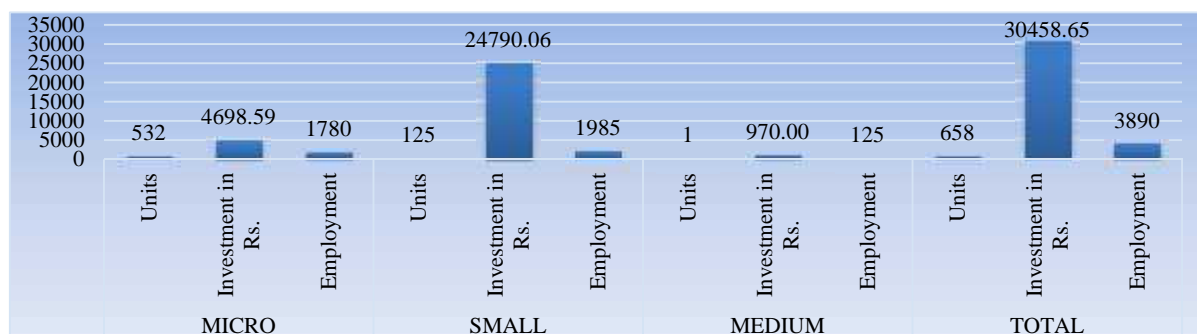
Distribution of Important, Industrial Establishments by Major Industrial Group

Sr. No.	Group Name	Year			
		2009-10		2010-11	
		Number of Establishment	Average Number of Persons Working Per Day	Number of Establishment	Average Number of Persons Working Per Day
1	2	3	4	5	6
1	Textiles	54	60	1	15
2	Machinery and parts except electrical	3	28	12	136
3	Mining and Quarrying	8	81	22	238
4	Food Products	9	139	10	130
5	Chemical & chemical Products	3	14	5	40
6	Wood Products	4	4	5	50
7	Rubber & Plastic Products	1	29	6	50
8	Non-metallic mineral Products	4	168	20	166
9	Basic Metal Industries	5	28	12	81
10	Paper Product & Printing	8	9	9	77
11	Electrical Machinery and Apparatus	4	23	3	19
12	Transport equipment and parts	0	0	5	52
13	Leather Products	4	4	0	0
14	Beverages, Tobacco & Tobacco Products	2	22	4	38
15	Service Activities	14	83	10	59
16	Trading Activities	5	36	7	40
17	Other	20	333	10	156
	Total	148	1061	141	1347

Source: Commission rate of Industries

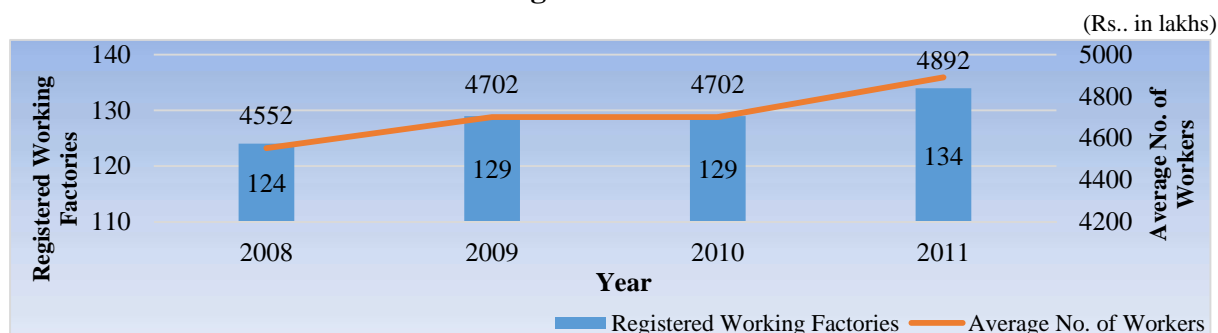
Among the registered establishments in the year of 2010-11, the four most important establishments are related to manufacture of (1) Machinery and parts except electrical (2) Non-metallic mineral Products (3) Basic Metal Industries and (4) Mining and Quarrying. In the year 2009-10, the four most important establishments are related to manufacture of (1) Textiles (2) Service Activities (3) Food Products and (4) Mining and Quarrying

Units, Investment & Employment of Micro, Small & Medium Industries



Source: Industries in Gujarat Statistics Information -2010

Number of Factories and Average Number of Workers in from 2008 to 2011



Source: Industries in Gujarat Statistical information-2013

(11) Trade and Commerce



The economy of this district predominantly is agrarian and it provides direct and indirect employment to the major chunk of the population. The major commodities manufactured and exported out of the each town in the district are sugar, confectionery, marbles, diamonds, isabgul, potato and red turmeric powder. Other items produced / manufactured and exported are mustard seeds, cumin seeds, castor seeds and agricultural implements. Cut diamonds are also major item of export from the district. The important commodities manufactured and exported out of district from various towns.

Regulated Markets in the District

The Bombay Agricultural Produce Markets Act, 1939 was applied to the Palanpur State, but no market was established till 1947 under the said Act. After Independence, the first regulated market at Deesa was established in the Year 1951, After Palanpur, Bhabhar, Dhanera and Radhanpur Regulated Market.

(a) Retail Trade

Retail Marketing centers are situated in almost all areas. As the population has increased and modes of communications have improved, retail shops have sprung up even in remote rural areas and on highways. Among the retail trading centers, Palanpur, occupies a pivotal place, being the chief distributing center for the whole district. Other retail markets are Deesa, Bhabhar, Radhanpur, Tharad, Vadgam and Dhanera.

Market Yard Committees in Banas Kantha District

Sr. No	State/District	Number of Market Committees		Number of Main Yards of Market Committees		Number of Sub - Market Yards	
		2010	2011	2010	2011	2010	2011
1	2	3	4	5	6	7	8
1	Banas Kantha	12	12	12	12	10	12
2	Gujarat	205	205	199	199	201	201

Source: - Socio-Economic Review, 2011-2012, Directorate of Economics and Statistics

(b) Banking

Statement below gives data on block wise availability of banking facilities of the district. It is observed that total 145 villages of the Banas Kantha district have banking facilities available. There are 72 commercial banks, 127 co-operative banks and 902 agriculture credit society available in rural area, otherwise 56 commercial banks, 22 co-operative banks and 27 agriculture credit society available in urban area in the district.

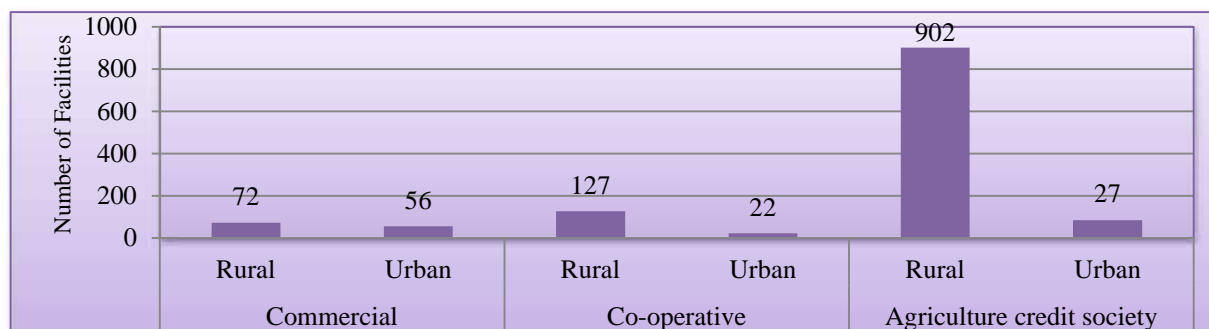
Banking Facility Availability

Sr. No.	Name of Tehsil	Number of Villages Where Banking Facility is Available	Rural		Agriculture Credit Society
			Commercial	Co-operative	
1	2	3	4	5	6
1	Vav	13	9	11	91
2	Tharad	9	5	6	122
3	Dhanera	4	3	4	77
4	Dantiwada	4	4	4	46
5	Amirgadh	4	4	3	14
6	Danta	7	4	6	22
7	Vadgam	33	10	32	84
8	Palanpur	36	12	33	89
9	Deesa	12	11	8	148
10	Deodar	6	3	5	68
11	Bhabhar	2	-	2	51
12	Kankrej	15	7	13	90
Total		145	72	127	902

Sr. No.	Name of Tehsil	Urban		
		Number of Banking Institutions		Agriculture Credit Society
		Commercial	Co-operative	
1	2	7	8	9
1	Vav	-	-	-
2	Tharad	5	1	1
3	Dhanera	4	3	1
4	Dantiwada	-	-	-
5	Amirgadh	-	-	-
6	Danta	6	1	1
7	Vadgam	2	2	1
8	Palanpur	15	5	13
9	Deesa	15	5	6
10	Deodar	3	1	1
11	Bhabhar	2	2	2
12	Kankrej	4	2	1
Total		56	22	27

Source: Village Directory & Town Directory, 2011

Bank Facility in Banas Kantha District



Source: Village Directory and Town Directory -2011

Above chart shows banking facilities and agriculture credit society's availability in Banas Kantha district. It is observed that total 128 commercial banks, 149 co-operative banks and 929 agriculture credit societies available in Banas Kantha district.

Occupation wise Classification of Outstanding Credit of Scheduled Commercial Banks

(Amount in '000 Rs)

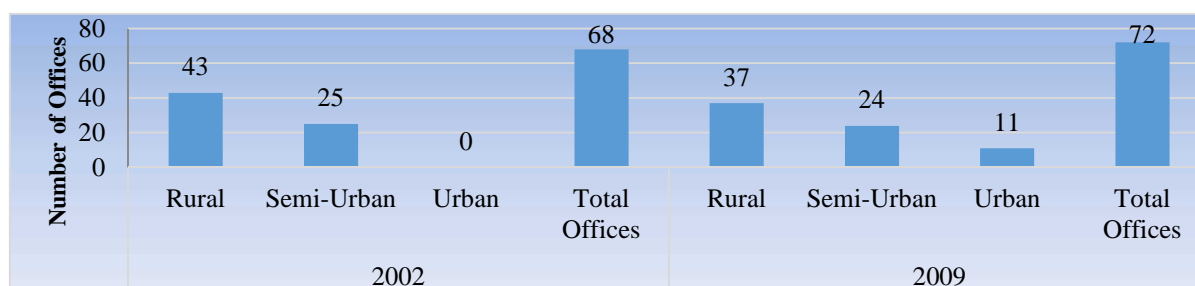
Sr. No.	Occupation	2009		2010	
		Number of Accounts	Amount Outstanding	Number of Accounts	Amount Outstanding
1	2	3	4	5	6
1	Agriculture	87,872	1,02,64,352	1,01,561	1,24,73,473
	1. Direct Finance	87,308	90,21,451	99,592	1,02,62,010
	2. Indirect Finance	564	12,42,901	1,969	22,11,463
2	Industry	1,207	19,64,914	1,163	21,14,008
	1. Mining & Quarrying	15	16,317	22	24,074
	2. Manufacturing & Processing	1,155	15,23,480	1,075	20,41,131
	3. Electricity, Gas & Water	2	1,712	2	1,893
	4. Construction	35	4,23,405	64	46,910
3	Transport Operators	201	17,037	334	73,048
4	Professional and Other Services	1,435	2,51,536	2,064	2,90,807

Sr. No.	Occupation	2009		2010	
		Number of Accounts	Amount Outstanding	Number of Accounts	Amount Outstanding
1	2	3	4	5	6
5	Personal Loans	15,327	21,30,776	15,594	21,34,755
	1. Loans for Housing	3,237	10,04,584	3,658	11,37,548
	2. Loans for Purchase of Consumer Durables	229	6,856	175	6,584
	3. Rest of the Personal Loans	11,861	11,19,336	11,761	9,90,623
6	Trade	4,699	7,83,210	5,093	6,86,891
	1. Wholesale Trade	71	2,65,413	67	1,90,632
	2. Retail Trade	4,628	5,17,797	5,026	4,96,259
7	Finance	44	8,983	519	12,913
8	All Others	2,055	83,978	2,060	1,83,296
Total Bank Credit		1,12,840	1,55,04,786	1,28,388	1,79,69,191

Source: - (1) Basic Statistical Returns, Volume-39, March-2009, Banking Statistics,
(2) Basic Statistical Returns, Volume-39, March-2010, Banking Statistics.

Above statement gives occupation wise classification of outstanding credit of scheduled commercial banks for Banas Kantha district in the year 2009 and 2010. It can be seen that the outstanding credit for Banas Kantha district was Rs.15,50,47,86,000 with number of accounts being 17,96,91,91,000 in the year 2009. Otherwise in the year 2010 outstanding credit was Rs. 1,79,69,191 with 1,28,388 number of accounts. It can be seen that outstanding credit and number of accounts both of increasing in the year 2010 compare to 2009.

Population Group-wise Number of offices of Public Sector Banks in Banas Kantha



Source: (1) Branch Statistics-volume-3: March-2002, Reserve Bank of India,
(2) Branch Statistics-volume-3: March-2009, Reserve Bank of India.

* **Population groups of the banked centres** presented in this Volume are based on the 2001 census. The population groups are defined as under:

- 'Rural' group includes all centers with population of less than 10,000.
- 'Semi-urban' group includes centers with population of 10,000 and above but less than 1 lakh.
- 'Urban' group includes centers with population of 1 lakh and above but less than 10 lakh.
- 'Metropolitan' group includes centers with population of 10 lakh and more.

* **Branches of Banks** refer to those offices which are engaged in either;

Banking business (i.e., either accepting deposit and/or offering credit to their customer); or

- Banking and foreign exchange business; or
- Administration, banking and foreign exchange; or
- Administration and banking; or
- Administration and foreign exchange; or
- Only foreign exchange business; or
- Non-scheduled banks doing banking business.

* **Bank Offices** comprise of branches doing banking business (i.e., either accepting deposit and/or offering credit to their customers) as well as administrative offices.

* **Public Sector Banks** a) SBI and its 6 Associates b) 19 Nationalised Banks
c) Other Public Sector Banks

* **Commercial Banks** refer to both scheduled and non-scheduled commercial banks which are regulated by Banking Regulation Act, 1949.

- **Lead bank:** Under Lead Bank Scheme formulated in 1969, every public sector bank and Jammu and Kashmir Bank Ltd. is allotted a district in which it functions as a lead bank of the district. In that role, the bank assists in the overall development of that particular area by collecting certain data and formulating district credit plan, etc.
- Dena Bank is the lead bank of Banas Kantha District.

(12) Transport and Communication



Transport and Communication facilities are considered as an administrative necessity as well as a public convenience. Moreover; a well-knit transportation system is a pre-requisite for the social and economic development of any district. Transport network in this district includes national highway No. 15, state highways and other metalled roads as well as railways.

(a) Road

The linking of one Place with other by road is very essential to provide good transport system. The information regarding roads according to the classification of roads made by Roads and Buildings Department, Government of Gujarat, Gandhinagar road length in the district by category is given below for the years 2006 and 2010. Palanpur and Deesa the two major cities of Banas Kantha district are connected to National Capital Delhi and Jaipur, capital of neighboring State of Rajasthan through National Highway (NH) 14 & NH 8, The State Highway 7 connects the district to important cities of Gujarat like Ahmedabad, Patan & Deesa Palanpur is connected to Ambaji (significant pilgrimage) via State Highway No 9 The nearest port is Dholera port the district is also connected to the Kandla port via National Highway 15.

Road Length of Different Categories

(In Kilometers)

Sr. No.	Years	National Highway	State Highway	District Roads	Village Approach Roads	Total Surfaced Roads	Total Unsurfaced Roads	Total Roads
1	2	3	4	5	6	7	8	9
1	2006	257	877	2017	948	4099	91	4190
2	2007	257	877	2017	947	4098	91	4189
3	2008	257	877	2016	947	4097	91	4188
4	2009	257	877	2021	939	4094	89	4183
5	2010	257	877	2022	955	4111	91	4202

Source: (1) Statistical Abstract-2012, Directorate of Economics and Statistics,
(2) Statistical Abstract-2011, Directorate of Economics and Statistics,
(3) Statistical Abstract-2010, Directorate of Economics and Statistics.

(b) Railways

There are 24 villages having railway facilities in Banas Kantha district. The district headquarter Palanpur is directly connected with Delhi and Ahmadabad. Banas Kantha is connected to Patan and Kachchh district, Banas Kantha is also connected to Mumbai-Ahmadabad-Delhi through a broad gauge with a major railway station at the district headquarters, Palanpur. Other major cities such as Deesa, Deodar, Dhanera and Bhabhar are also connected with the district headquarter via rail link.

Taluka wise Railway Station

Sr. No.	Name of Taluka	No. of Railway Station
1	2	3
1	Vav	-
2	Tharad	-
3	Dhanera	3
4	Dantiwada	-
5	Amirgadh	4
6	Danta	-
7	Vadgam	2
8	Palanpur	4
9	Deesa	6
10	Deodar	3
11	Bhabhar	2
12	Kankrej	-
District Total		24

Source: District Statistical Report 2013-14, District Statistical Office

(c) Ports

There is no port in the district as the district has no coastline. The nearest port of Banas Kantha district is Dholera port. The district is also connected to the Kandla port via National Highway 15.

(d) Posts and Telegraph

The following statement shows number of villages in the district possessing post offices, Sub post offices, phone facilities, internet connection, etc. As regards rural areas 18 post offices, 381 sub post offices, 1,102 phone facilities and 1,183 internet connection facilities available in the district, Out of total 1,233 inhabited villages.

Communications Facilities

Sr. No.	Type of Communication Amenities	No.of Villages having Facilities
1	2	3
1	Post Offices	18
2	Sub Post Offices	381
3	Telephone	1102
4	PCO	592
5	Network of Mobile	1195
6	Internet	1183

Source: Village directory, 2011

Above table shows that in the recent years, the facility of mobile network and internet built up more rapidly.

(e) State Road Transport

As a consequence of bifurcation of the bilingual state Bombay, with effect from the 1st May 1960, the Bombay State Road Transport Corporation closed its operations in Gujarat. At the same time the Saurashtra State Road Transport Corporation and the Kachchh State Road Transport Corporation operating in Saurashtra and Kachchh areas, respectively were dissolved and a new corporation namely, the Gujarat State Road Transport Corporation was established on the 1st May 1960.

Out of total 1,237 villages in the district. 1,233 villages are inhabited and among them 1,216 villages are connected by direct bus facilities, while 14 villages get it at nearby 1 to 20 km distance up to the year 2009-10.

ST Bus Services in District

Sr. No.	Details	Years 2009-10
		Villages
1	2	3
1	Total Inhabited Villages	1233
2	2.1 Availability of Direct Bus Service	1216
	2.2 Villages having ST Services In Nearest Distance	
	2.2.1 Upto 10 km	13
	2.2.2 10 to 20 km	1
	2.2.3 20 to 30 km	3
	Total	1233

Source: Village Directory -2011

(f) Air Services

The district has an airstrip at Palanpur. The nearest commercial airport for the district is at Ahmadabad.

(13) Electricity



Electricity is one of the chief importance necessities for the economic development of the district. The main source for power supply in the district is Uttar Gujarat Vij Company Limited (UGVCL). All the inhabited villages are electrified under Jyoti Gram project.

Banas Kantha has a well-developed network of sub-stations for power. There are four 220 KV sub stations in the district. An additional substation of a similar capacity is also planned in the district. Additionally, the district houses a 400 KV and a 132 KV sub-station.

(14) Gram Panchayats, Its Composition, Jurisdiction and Role in the Development of Village and Its Economy

The system of Panchayati Raj was introduced in the year 1963 in Gujarat State. Under this set up, the 3 tier system was introduced namely, The District Panchayat, The Taluka Panchayat and The Gram Panchayat. Gram Panchayat is an important institution of self-government. The Gram Panchayat is formed for a village or a group of villages. The Gram Panchayat is constituted for a local area with the population of less than 15,000. Such local area may be revenue village or a group of revenue villages or hamlets forming part of a revenue village or such other administrative unit or part of thereof. The number of members of Gram Panchayat varies from 7 to 15. The tenure of Gram Panchayat is of five years. The people of village elect Sarpanch and Vice-Sarpanch (Up-Sarpanch) and other members of the Panchayat.

Every village Panchayat is divided into wards, i.e. smaller areas. Each ward elects a representative who is known as the Ward Member (Panch). All the members of the Gram Sabha also elect a Sarpanch who is the Panchayat President. The Ward Panchs and the Sarpanch form the Gram Panchayat. The Gram Panchayat is elected for five years.

The Gram Panchayat has a Secretary who is also the Secretary of the gram sabha. This person is not an elected person but is appointed by the government. The Secretary is responsible for calling the meeting of the gram sabha and Gram Panchayat and also for keeping a record of the proceedings.

(a) Gram Sabha

The gram sabha is a meeting of all adults who live in the area covered by a Panchayat. This could be only one village or a few villages. In some states, as in the example above, a village meeting is held for each village. Anyone who is 18 years old or more and who has the right to vote is a member of the gram sabha.

The gram sabha prevents the Panchayat from doing wrong things like misusing money or favoring certain people. It plays an important role in keeping an eye on the elected representatives and in making them responsible to the persons who elected them.

The main work of a Gram Panchayat includes.

1. The construction and maintenance of water sources, roads, drainage, school buildings and other common property resources.
2. Levying and collecting local taxes.
3. Executing government schemes related to generating employment in the village.

(b) Sources of Funds for the Panchayat

Collection of taxes on houses, market places etc.

Government scheme funds received through various departments of the government through District Panchayats. Donations for community works etc.

Various committees like; Social Justice Committee and Standing Committee are formed. In the year 1993 Government of India enacted an 73rd Constitutional Amendment regarding provisions of Panchayati Raj and in light of that constitutional amendment Government of Gujarat enacted amended Panchayati Raj Act from 15th April, 1994. By this

constitutional amendment, Panchayats are given constitutional status. Regular and timely election, participation of women and backward classes, formation of separate State Election Commission and rotation system in electing the heads of the various committees are other significant amendments in the act. Decentralized planning process and active participation of people is the soul of the Panchayati Raj Act. The powers for decentralized planning, implementation and development are delegated to the Panchayats.

The primary functions of the District/Taluka Panchayats are providing facilities for primary education, health, drinking water, electricity, constructions and maintenance of roads, bridges etc., maintenance of gauchars, organising relief work at the time of scarcity and drought situation, sanitation and social welfare. Arrangements for housing facilities for below poverty line people and rural development schemes are implemented by Panchayats. Gram Panchayats also implement important programmes like, 'food for work' and other programmes beneficial for the local people. Thus, Panchayats play an important role in the development of village and its economy.

(ii) Census Concepts

Building

A 'Building' is generally a single structure on the ground. Usually a structure will have four walls and a roof. Sometimes it is made up of more than one component unit which are used or likely to be used as dwellings (residences) or establishments such as shops, business houses, offices, factories, workshops, work sheds, Schools, places of entertainment, places of worship, godowns, stores etc. It is also possible that building which have component units may be used for a combination of purposes such as shop-cum-residence, workshop-cum-residence, office-cum-residence etc. But in some areas the very nature of construction of houses is such that there may not be any wall. Such is the case of conical structures where entrance is also provided but they may not have any walls. Therefore, such of the conical structures are also treated as separate buildings.

Pucca Houses

Houses, the walls and roof of which are made of permanent materials. The material of walls can be any one from the following, namely, Stones (duly packed with lime or cement mortar), G.I/metal/ asbestos sheets, Burnt bricks, Cement bricks, Concrete. Roof may be made of from any one of the following materials, namely, Machine-made tiles, Cement tiles, Burnt bricks, Cement bricks, Stone, Slate, G.I/Metal/Asbestos sheets, Concrete. Such houses are treated as Pucca house.

Kuchcha Houses

Houses in which both walls and roof are made of materials, which have to be replaced frequently. Walls may be made from any one of the following temporary materials, namely, grass, Unburnt bricks, bamboos, mud, grass, reeds, thatch, plastic /polythene, loosed packed stone, etc. Such houses are treated as Kuchcha house.

Dwelling Room

A room is treated as a dwelling room if it has walls with a doorway and a roof and should be wide and long enough for a person to sleep in, i.e. it should have a length of not less than 2 meters and a breadth of at least 1.5 meters and a height of 2 meters. A dwelling room would include living room, bedroom, dining room, drawing room, study room, servant's room and other habitable rooms. Kitchen, bathroom, latrine, store room, passageway and veranda which are not normally usable for living are not considered as dwelling rooms. A room, used for multipurpose such as sleeping, sitting, dining, storing, cooking, etc., is regarded as a dwelling room. In a situation where a census house is used as a shop or office, etc., and the household also stays in it then the room is not considered as a dwelling room. But if a garage or servant quarter is used by a servant and if she/ he also lives in it as a separate household then this has been considered as a dwelling room available to the servant's household. Tent or conical shaped hut if used for living by any household is also considered as dwelling room. A dwelling room, which is shared by more than one household, has not been counted for any of them. If two households have a dwelling room each but in addition also share a common dwelling room, then the common room has not been counted for either of the households.

Census House

A 'Census House' is a building or part of a building used or recognized as a separate unit because of having a separate main entrance from the road or common courtyard or staircase, etc. It may be occupied or vacant. It may be used for residential or non-residential purpose or both. If a building has a number of Flats or Blocks/Wings, which are independent of one another having separate entrances of their own from the road or a common staircase or a common courtyard leading to a main gate, these are considered as a separate 'Census House'.

Village

The basic unit for rural areas is the revenue village, which has definite surveyed boundaries. The revenue village may comprise of one or more hamlets but the entire village is treated as one unit for presentation of data. In un-surveyed areas, like villages within forest areas, each habitation area with locally recognized boundaries is treated as one village.

Town/ Urban area

The data in the census are presented separately for rural and urban areas. The unit of classification in this regard is 'town' for urban areas and 'village' for rural areas. The urban area comprises two types of town's viz. statutory towns and Census towns. In the Census of India 2011, the definition of urban area adopted is as follows

(a) Statutory Towns

All places with a municipality, corporation, cantonment board or notified town area committee, etc. are known as statutory towns.

(b) Census Towns

All other places satisfying the following three criteria simultaneously are treated as Census Towns.

- i) A minimum population of 5,000;
- ii) At least 75 per cent of male working population engaged in non-agricultural pursuits; and
- iii) A density of population of at least 400 per sq. km (1,000 per sq. mile)

For identification of places which would qualify to be classified as 'urban' all villages, which, as per the 2001 Census had a population of 4,000 and above, a population density of 400 persons per sq. km and having at least 75 per cent of male working population engaged in non-agricultural activity were considered. To work out the proportion of male working population referred to above against b) (ii), the data relating to main workers were taken into account. In addition the above stated towns, urban areas also constitutes of OGS which are the parts of UAs.

Urban Agglomeration

An Urban Agglomeration is a continuous urban spread constituting a town and its adjoining urban outgrowths (OGs) or two or more physically contiguous towns together with or without urban outgrowths of such towns. In some cases, railway colonies, university campuses, port areas, military camps etc. may come up near a statutory town outside its statutory limits but within the revenue limits of a village or villages contiguous to the town. Each such individual area by itself may not satisfy the minimum population limit to qualify it to be treated as an independent urban unit but may qualify to be clubbed with the existing town as their continuous urban spread (i.e., an Out Growth). Each such town together with its

outgrowth(s) is treated as an integrated urban area and is designated as an 'urban agglomeration'. For the purpose of delineation of Urban Agglomerations during Census of India 2011, following criteria has been adopted

- (a) The core town or at least one of the constituent towns of an urban agglomeration should necessarily be a statutory town; and
- (b) The total population of an Urban Agglomeration (i.e. all the constituents put together) should not be less than 20,000 as per the 2001 Census. In varying local conditions, there were similar other combinations which have been treated as urban agglomerations satisfying the basic condition of contiguity.

Out Growth (OG)

The outgrowth is a viable unit such as a village or a hamlet or an enumeration block and clearly identifiable in terms of its boundaries and location. While determining the outgrowth of a town, it has been ensured that it possesses the urban features in terms of infrastructure and amenities such as pucca roads, electricity, taps, drainage system for disposal of waste water etc., educational institutions, post offices, medical facilities, banks etc. and physically continuous with the core town of the UA.

City

Towns with population of 1,00,000 and above are called cities.

Household

A 'household' is usually a group of persons who normally live together and take their meals from a common kitchen unless the exigencies of work prevent any of them from doing so. Persons in a household may be related or unrelated or a mix of both. However, if a group of unrelated persons live in a census house but do not take their meals from the common kitchen, then they are not constituent of a common household. Each such person was to be treated as a separate household. The important link in finding out whether it was a household or not was a common kitchen/common cooking. There may be one member households, two member households or multi-member households.

Institutional Household

A group of unrelated persons who live in an institution and take their meals from a common kitchen is called an Institutional Household. Examples of Institutional Households are boarding houses, messes, hostels, hotels, rescue homes, observation homes, beggars' homes, jails, ashrams, old age homes, children homes, orphanages, etc. To make the definition more clearly perceptible to the enumerators at the Census 2011, it was specifically mentioned that this category of households would cover only those households where a group of unrelated persons live in an institution and share a common kitchen.

Houseless Household

Households who do not live in buildings or census houses but live in the open or roadside, pavements, in home pipes, under flyovers and staircases, or in the open in places of worship, man daps, railway platforms, etc., are treated as Houseless Households.

Scheduled Castes and Scheduled Tribes:-

The list of SCs and STs applicable in the State/UT is given here under:-

List of Scheduled Castes:

- 1 Ager
- 2 Baakad, Baant
- 3 Bawa Dhed, Dhed Sadhu, Vankar-Sadhu, Harijan-Bava
- 4 Bhambi, Bhambhi, Asadaru, Asodi, Chamadiya, Chamar, Chamar-Ravidas, Chambhar, Chamgar, Haralayya, Harali, Khalapa, Machigar, Mochigar, Madar, Madig, Mochi, (in Dangs district and Umargaon Taluka of Valsad district only), Nalia, Telugu Mochi, Kamati Mochi, Ranigar, Rohidas, Rohit, Samgar
- 5 Bhangi, Mehtar, Olgana, Rukhi, Malkana, Halalkhor, Lalbegi, Balmiki, Korar, Zadmalli, Barwashia, Barwasia, Jamphoda, Zampada, Zampda, Rushi, Valmiki.
- 6 Chalvadi, Channayya
- 7 Chenna-Dasar, Holaya Dasar
- 8 Dangshia
- 9 Dhor, Kakkavya, Kankayya
- 10 Garmatang
- 11 Garoda, Garo, Hindu Garoda Brahman, Garva
- 12 Haller
- 13 Halsar, Haslar, Hulasvar, Halaswar
- 14 Holar, Valhar
- 15 Holaya, Holer
- 16 Lingadar
- 17 Mahar, Taral, Dhegu Megu
- 18 Mahyavanshi, Dhed, Dhedh, Vankar, Maru Vankar, Antyaj
- 19 Mang, Matang, Minimading
- 20 Mang-Garudi
- 21 Meghval, Meghval, Meghvar, Jadeja Meghval, Maheshvari Meghval, Vankar Meghval, Charan Meghval, Gurjar Meghval.
- 22 Mukari
- 23 Nadia, Hadi
- 24 Pasi
- 25 Senva, Shenava, Chenava, Sedma, Rawat, Senma
- 26 Shemalia
- 27 Thori
- 28 Tirgar, Tirbanda
- 29 Turi
- 30 Turi Barot, Dhed Barot
- 31 Balahi, Balai
- 32 Bhangi, Mehtar

- 33 Chamar
- 34 Chikwa, Chikvi
- 35 Koli, Kori
- 36 Kotwal (In Bhind, Dhar, Dewas, Guna, Gwalior, Indore, Jhabua, Khargone, Mandsaur, Morena, Rajgarh, Ratlam, Shajapur, Shivpuri, Ujjain and Vidisha districts).

Sr. No. 31 to 36 are included vide The Constitution (Scheduled Castes and Scheduled Tribes) Orders (Amendment) Act, 2002 who have been displaced due to Sardar Sarovar Project on the Narmada River and are settled or may be settled in the State of Gujarat, in the lists of Scheduled Castes and Scheduled Tribes specified in relation to the State of Gujarat.

List of Scheduled Tribes:

- 1 Barda
- 2 Bavacha, Bamcha
- 3 Bharwad (in the Nesses of the forests of Alech, Barada and Gir)^a
- 4 Bhil, Bhil Garasia, Dholi Bhil, Dungri Bhil, Dungri Garasia, Mewasi Bhil, Rawal Bhil, Tadvi Bhil, Bhagalia, Bhilala, Pawra, Vasava, Vasave
- 5 Charan (in the Nesses of the forests of Alech, Barada and Gir)^a
- 6 Chaudhri (in Surat, **Tapi****, **Navsari**** and Valsad districts)
- 7 Chodhara
- 8 Dhanka, Tadvi, Tetaria, Valvi
- 9 Dhodia, Dhodi
- 10 Dubla, Talavia, Halpati
- 11 Gamit, Gamta, Gavit, Mavchi, Padvi
- 12 Gond, Rajgond
- 13 Kathodi, Katkari, Dhor Kathodi, Dhor Katkari, Son Kathodi, Son Katkari
- 14 Kokna, Kokni, Kukna
- 15 Koli Dhor, Tokre Koli, Kolcha, Kolgha
- 16 Kunbi (in the Dangs district)
- 17 Naikda, Nayaka, Cholivala Nayaka, Kapadia Nayaka, Mota Nayaka, Nana Nayaka
- 18 Padhar
- 19 Pardhi, Advichincher, Phanse Pardhi (excluding Amreli, Bhavnagar, Jamnagar, Junagadh, **Porbandar****, Kuchchh, Rajkot and Surendranagar districts)
- 20 Patelia
- 21 Pomla
- 22 Rabari (in the Nesses of the forests of Alech, Barada and Gir)^a
- 23 Rathawa
- 24 Siddi, Siddi-Badshan (in Amreli, Bhavnagar, Jamnagar, Junagadh, Rajkot and Surendranagar districts)
- 25 Varli
- 26 Vitola, Kotwalia, Barodia
- 27* Bhil, Bhilala, Barela, Patelia
- 28* Tadvi Bhil, Bawra, Vasave
- 29* Padvi

^a The area comprised of Jamnagar, **Porbandar****, and Junagadh districts.

* Oustees of the States of Madhya Pradesh and Maharashtra, who have been displaced due to Sardar Sarovar Project on the Narmada River and are settled or may be settled in the State of Gujarat.

NOTE 1: (Porbandar district was created from Jamnagar district in the year 1997. Hence Bharwad, Charan, Rabari, Siddi-Badshan, coming under Porbandar district may please be treated as ST)

NOTE 2: **Tapi district was newly created from Surat district in 2006 and Navsari district was created from Valsad district in 1997. Hence Choudhari Coming under these districts may please be treated as ST.

Language and Mother Tongue

As per the census concept, each language is a group of mother tongues. The census questionnaire collects information on the mother tongue of each person. Mother tongue is the language spoken in childhood by the person's mother to the person. If the mother died in infancy, the language mainly spoken in the person's home in childhood will be the mother tongue. In the case of infants and deaf mutes, the language usually spoken by the mother is considered as mother tongue. It is not necessary that the language spoken as mother tongue should have a script. The mother tongues returned by the respondents in census are classified and grouped under appropriate languages according to their linguistic characteristics.

Literate

A person aged 7 years and above who can both read and write with understanding in any language is taken as literate. A person who can only read but cannot write is not literate. It is not necessary that to be considered as literate, a person should have received any formal education or passed any minimum educational standard. Literacy could have been achieved through adult literacy classes or through any non-formal educational system. People who are blind and can read in Braille are treated as literates.

Literacy Rate

Literacy rate of the population is defined as the percentage of literates in the age-group seven years and above. For different age-groups the percentage of literates in that age-group gives the literacy rate.

Educational Level

The highest level of education a person has completed.

Work

Work is defined as participation in any economically productive activity with or without compensation, wages or profit. Such participation may be physical and/or mental in nature. Work involves not only actual work but also includes effective supervision and direction of work. It even includes part time help or unpaid work on farm, family enterprise or in any other economic activity. All persons engaged in 'work' as defined above are workers. The main point to note is that the activity should be economically productive. Reference period for determining a person as worker and non-worker is one year preceding the date of enumeration.

Main Worker

A person who has worked for major part of the reference period (i.e. six months or more during the last one year preceding the date of enumeration) in any economically productive activity is termed as 'Main worker'.

Marginal Worker

A person who worked for 3 months or less but less than six months of the reference period (i.e. in the last one year preceding the date of enumeration) in any economic activity is termed as 'Marginal worker'.

Non-Worker

A person who has not worked at all in any economically productive activity during the reference period (i.e. last one year preceding the date of enumeration) is termed as 'Non worker'.

Cultivator

For purposes of the Census, a person is classified as cultivator if he or she is engaged in cultivation of land owned or from government or from private persons or institutions for payment in money, kind or share. Cultivation also includes effective supervision or direction in cultivation. Cultivation involves ploughing, sowing, harvesting and production of cereals and millet crops such as wheat, paddy, jowar, bajra, ragi, etc., and other crops such as sugarcane, tobacco, ground-nuts, tapioca, etc., and pulses, raw jute and kindred fiber crop, cotton, cinchona and other medicinal plants, fruit growing, vegetable growing or keeping orchards or groves, etc. Cultivation does not include the plantation crops like— tea, coffee, rubber, coconut and betel nuts (areca). The workers engaged in Plantation crops are recorded under “other workers”.

Agricultural Labourer

A person who works on another person's land for wages in cash or kind or share is regarded as an agricultural labourer. She/he has no risk in the cultivation, but merely works on another person's land for wages. An agricultural labourer has no right of lease or contract on land on which she/he works.

Household Industry Worker

Household industry is defined as an industry conducted by one or more members of the household at home or within the village in rural areas and only within the precincts of the house where the household lives in urban areas. The larger proportion of workers in household industry should consist of members of the household. The industry should not be run on the scale of a registered factory which would qualify or has to be registered under the Indian Factories Act and should be engaged in manufacturing, processing, servicing and repairs of goods. The activity relate to production, processing, servicing, repairing or making and selling of goods. It does not include professions such as a pleader, Doctor, Musician, Dancer, Waterman, Astrologer, Dhobi, Barber, etc. or merely trade or business, even if such professions, trade or services are run at home by members of the household.

Other Worker

A person, who has been engaged in some economic activities during the last year of reference period; but not as a cultivator or agricultural labourer or worker in Household Industry. The type of workers that come under this category include all government servants, municipal employees, teachers, factory workers, plantation workers, those engaged in trade, commerce, business, transport, banking, mining, construction, political or social work, priests, entertainment artists, etc. In fact, all those workers other than cultivators or agricultural labourers or household industry workers are 'Other Workers'.

Work Participation Rate

Percentage of Workers (Main + Marginal) to total population

Population Density

Population density is the number of persons inhabited per square kilometer of the area.

Age

Age is measured in terms of the completed number of years.

Sex Ratio

Number of females per 1,000 males in a population

(iii) Non-Census Concepts

Civic Status of Urban Units

Civic Status of a town/city is determined on the basis of Civic Administrative Authority of the town e.g., Municipal Corporation / Corporation, Municipal Committee / Municipal council, Municipality etc.

Size Class of U.A./Town

Size-class of U.A./Town is based on the population size of the U.A./Town.

U.A.s/Towns with 1,00,000 and above population are classified as Class I U.A.s/Towns. Towns with 50,000 to 99,999 population are classified as Class II towns, 20,000 to 49,999 population are Class III towns, population with 10,000 to 19,999 are Class IV towns, population with 5,000 to 9,999 are Class V towns and towns with less than 5,000 population are Class VI towns.

Slum Area

The Slum Areas (Improvement and Clearance) Act, 1956, which was enacted by the Central Government defined slums as (a) Areas where buildings are in any respect unfit for human habitation; or (b) are by reasons of dilapidation, overcrowding, faulty arrangement and design of such buildings, narrowness or faulty arrangement of streets, lack of ventilation, light or sanitation facilities, or any combination of these factors, are detrimental to safety, health or morals.

Mega City

The concept of 'Mega city' is a recent phenomenon in the Urban Sociology and is defined in term of metropolitan city in the form of large size, problem of management of civic amenities and capacity to absorb the relatively high growth of population. Indian Census in 1991 treated the population size of 5 million and above as the cut-off point to identify a place as the mega city. Whereas, for the purpose of inclusion in Centrally Sponsored Scheme for Infrastructure Development in Mega cities the Ministry of Urban Affairs and employment, Department of Urban Development adopted the criteria of 4 million and above population as per 1991 Census for Mega Cities. In 2001 Census, cities with 10 million and above population have been treated as Mega cities and the same criteria of population have been adopted in 2011 census.

Concepts used in VD and TD of DCHB

1. Educational Amenities

The type of different educational facilities available in the village is given in numbers. Government and private educational facilities / institutions both are considered for this-purpose. If there are composite schools like middle schools with primary classes, or secondary schools with middle classes, these are included in the number of primary and middle schools respectively. For example, if in a village there are two primary schools and one middle school with primary classes, the number of primary schools in the village are given as three and that of middle school as one even though there may be only three educational institutions, So also in case of secondary schools. For better understanding, the distinctiveness of different types of schools is depicted here under.

1.1 Pre-Primary (PP)

Now-a-days, the children are sent to schools at a very early stage. Lot of pre-primary schools, private schools in particular, have come up in villages and towns. These may or may not be recognized by the competent authorities. Even many Secondary schools have classes starting from pre-primary level. Pre-primary classes include Nursery, K.G., Pre-basic, Play school, etc.

1.2 Primary School (P)

Schools providing education from Standard I and upward up to and inclusive of Standard V are classified as Primary Schools.

1.3 Middle School (M)

Schools providing education from Standard VI and upward up to and inclusive of Standard VIII are classified as Middle Schools. A School with Class I to VIII is treated as two units, i.e. one Primary School and one Middle School.

1.4 Secondary School (S)

Schools providing education from Standard IX and upwards up to and inclusive of Standard X are classified as Secondary Schools. A composite school with I to X standard is treated as three separate units and counted separately under the categories of Primary School, Middle School and Secondary School.

1.5 Senior Secondary School (SS)

Schools and colleges that provide education for Standards XI and XII and first and second year of the Pre-University Course fall under this category. There are Senior Secondary Schools with Standard I and upwards up to Standard XII.

1.6 Degree College

(i) Arts/Science/Commerce

These are all educational institutions that provide post-PUC level education leading to University degree/diploma in any subject or combination of subjects and also post-graduate levels of education. The college offering courses in Arts, Science or Commerce either separately or in combination are covered under this category.

(ii) Engineering College (E)

It is a graduate/post-graduate degree college providing Bachelor of Engineering (BE) or Bachelor of Technology (B. Tech.) or post-graduate engineering degrees like M. Tech.

(iii) Medical Colleges

These are graduate/post-graduate degree colleges providing MBBS or equivalent degree in alternative medicine like Ayurveda, Unani, Homeopathy etc. or post-graduate medical degrees like M.D or equivalent in the above branches of medicine.

1.7. Management College/ Institute (MI)

It offers courses like Diploma in Management, Post-Graduate Diploma in Management, Masters of Business Administration (MBA) and specializations in different disciplines of Management like Marketing, Human Resources Development (HRD) etc.

1.8. Polytechnic (Pt.)

An Institution providing certificate/diploma (not equivalent to degree) in any technical subject like engineering, vocational courses like embroidery, fashion designing etc. It may be both Government and Private.

1.9. Vocational School/ITI

It is a vocational training institute imparting trainings in specific fields acquiring necessary skill, which will make the trainees employable or create them opportunities of self-employment. Trainings offered by Industrial Training Institutes (ITI) fall under this category.

1.10. Non-formal Education/Training Centre (NFTC)

Non-vocational education centers, established by the Central and State Governments provide educational facilities to the interested persons irrespective of educational qualification and age. These education centers are open to all.

1.11. Special School for Disabled

There are Government and Government recognized institutions/organizations engaged for providing education to different groups of disabled persons.

2. Medical Facilities

2.1 Hospital-Allopathic and Hospital-Alternative medicine

A hospital is an Institution, where sick or injured are given medical or surgical care. Bed strength differs from hospital to hospital ranging from 31 to 500 depending upon whether these are sub-district, sub-divisional or district hospitals. If there are hospitals providing facilities under different systems of medicines such as, Allopathic, Ayurveda, Unani and Homeopathy etc., these details are given separately.

(a) Allopathic

The system of medical practice, which treats disease by the use of remedies which produces effects different from those produced by the disease under treatment.

(b) Ayurveda

Ayurveda means 'Science of life'. The philosophy of Ayurveda is based on the theory of Pancha Mahabhootas (Five elements) of which all the objects and living bodies are composed of. The combination of these five elements is represented in the form of Tridosha: Vata, Pitta and Kapha. These three 'doshas' are physiological entities of living beings. Ayurveda developed into eight distinct specialties, i.e., Internal Medicine, Pediatrics, Psychiatry, Eye and ENT, Surgery, Toxicology, Geriatrics and Science of virility. Two types of treatments, Preventive and Curative, are given in Ayurveda.

c) Unani

Treatment of Unani consists of three components, namely, preventive, primitive and curative. Unani system of medicine has been found to be efficacious in conditions like Rheumatic Arthritis, Jaundice, Filariasis, Eczema, Sinusitis and Bronchial Asthma. For the prevention of the disease and promotion of health, the Unani System emphasizes six essentials: pure air, food and water, physical movement and rest, psychic movement and rest, sleep and wakefulness and retention of useful materials and evacuation of waste materials from the body.

(d) Homoeopathy

Treatment in Homoeopathy, which is holistic in nature, focuses on an individual's response to a specific environment. Homoeopathic medicines are prepared mainly from natural substances such as plant products, minerals and animal sources. Homoeopathic medicines do not have any toxic, poisonous or side effects. Homoeopathic treatment is economical as well and has a very broad public acceptance.

2.2 Community Health Centre (CHC)

Community Health Centers are designed to provide referral health care for cases from PHC and those in need of specialist health care approaching the CHC directly. 4 PHCs are included under each CHC thus catering approximately 80,000 populations in tribal/hilly areas and 1,20,000 populations for plain areas. CHC is a 30- bedded hospital providing specialist care in Medicine, Obstetrics and Gynecology, Surgery and Pediatrics.

2.3 Primary Health Centre (PHC)

A Primary Health Centre is the first contact point between a village community and the Government medical officer. A PHC covers a population of 20,000 in hilly, tribal or difficult areas and 30,000 populations in plain areas with 4-6 indoor/observation beds. It acts as a referral unit for 6 sub-centers. It has a medical officer and para medical staff.

2.4 Primary Health Sub- Centre (PHS)

A Primary Health Sub-centre is the first contact point between the primary health care system and the community. As per the population norms, one PHS is established for every 5,000 population in plain areas and 3,000 populations in hilly/ tribal/ desert areas. Each PHS has a sanctioned strength of one male and one female health worker.

2.5 Maternity and Child Welfare Centre (MCW)

It provides pre-natal and post-natal services for both mother and child. The services include regular check-up of pregnant women, giving folic tablets, counseling, delivery, immunization of children with check-up etc.

2.6 TB Clinic (TBC)

The diagnosis and treatment of TB are functions of the general health services and hence it is a part and parcel of Primary Health Care. Specialized units such as the District Tuberculosis Centre (DTC) act as referral centers. TB clinics are established by the Government of India under the National Tuberculosis Control Programme and implemented through a network of DTC. The DTC is the nodal point for TB control activities in the district and it also functions as a specialized referral centre. The functions of sub-district level Tuberculosis Unit (TU) are implementation, monitoring and supervision of TB control activities in its designated geographical areas.

2.7 Health Centre

Clinic where medicine and medical supplies are dispensed. It has no in-patient facility. A clinic (or an outpatient clinic) is a small private or public health facility that is devoted to the care of outpatients, often in a community, in contrast to larger hospitals, which also treat inpatients.

2.8 Dispensary

Place where patients are treated and medicines provided but with no in-patient facility. Immunizations, MCH Services and sometimes pathological tests are carried out here. It may be of allopathic or any alternative medicine.

2.9 Veterinary Hospital

Mostly run by the State Government or local body for treatment and preventive measures against diseases of domestic animals like cows, buffaloes etc. in rural areas.

2.10 Mobile Health Clinic

These are Mobile vans well equipped with a range of health services to villages located far away from the CHCs, PHCs or any public health sources. The vans visit villages on designated days to deliver the health care services. The services generally offered are OPD, ante-natal and post-natal, B.P. examination, X-ray, ECG, Immunization, First Aid etc.

2.11 Family Welfare Centre

Check-up and counseling is provided to the pregnant and married women regarding small family norm and devices for having a small family. Temporary and permanent contraceptive devices are provided here.

2.12 Nursing Home

A nursing home is a long –term care facility licensed by the state that offers 24-hour room and board and health care services including basic and skilled nursing care, rehabilitation and a full range of other therapies, treatments and programs to old and sick people. The difference between a hospital and a nursing home is that a nursing home gives importance to convalescence from a disease while a hospital gives medical treatment for the disease.

2.13 Medicine Shop

A shop which sells drugs and medicines of any system of medicine viz. allopathic, homeopathic, ayurvedic or unani medicines, is considered as a medicine shop. Sometimes some shops and Paan shops also keep ordinary medicines, like Crocin, Burnol etc. These shops are not taken as medicine shops.

3. Drinking Water

The following are the main source of drinking water facility (i.e.) available in the village.

3.1 Tap Water Treated

This source of drinking water refers to a source of drinking water which is provided to the villagers through pipes within their premises or to the villagers through common taps (public taps/community water points) by the Government departments, local bodies, panchayats, public or private estate agencies, etc. after treatment. Such a source is treated as ‘Tap water from treated source’.

3.2 Tap Water Un-treated

If the villagers are drawing drinking water through pipes either directly from a well or bore well or after pumping the well or tube well water, or the water is supplied through pipes

to the households of the village or through public taps without treatment. Such a source is treated as 'Tap water from un-treated source'.

3.3 Covered Well (CW)

A well that is (1) covered on sides from run-off water (i.e., excess water from rain, snowmelt or other sources flows over the land) through a wall lining or casting that is raised above ground level on a platform that diverts spilled water away from the well and (2) covered so that bird droppings and animals cannot fall down the hole. It is considered as covered well.

3.4 Un-covered Well (UW)

A well which is (1) un-covered on sides from runoff water, (2) un-covered from bird droppings and animals; or (3) both

3.5 Hand Pump (HP)

Hand pump means where ground water is taken out manually by operating a hand pump.

3.6 Tube Well / Borehole (TW)

Tube well denotes the ground water source from where ground water is taken out through electrical or diesel pump. Spring, River/Canal, Tank/Pond/Lark are self-explanatory.

4. Community Toilet Complex

Community Toilet may be constructed and maintained by Gram Panchayats or Private NGOs like Sulabh Sauchalaya or likes.

5. Rural Sanitary Mart or Sanitary Hardware Outlet (RSM)

It is an outlet dealing with the materials, hardware and designs required for the construction of not only sanitary latrines but other sanitary facilities such as compost pit, washing platform and other sanitation and hygiene accessories required for individuals, households and the environment in the rural areas.

6. Community Bio-gas or Recycle of Waste for Productive Use

Many of the solid wastes having economic values but put for disposal can be recycled for reuse. For example, food, cow dung, leaves, vegetable, paper, wood, plastics, old cloth etc. However, some of the wastes are not recyclable. These are carbon paper, thermo coal etc. When a recyclable solid waste is subjected to decomposition, bio-gas could be produced under favorable conditions. These systems of recycling may be there at the village level organized by Gram Panchayats with technical support from Governments or non-government organizations.

7. Communication and Transport Facilities

7.1 Post Office (PO)

Self-explanatory

7.2 Sub-Post Office (SPO)

Sub-post office includes Extra Departmental Post Offices and those providing franchise postal services and also part time services in lieu of some honorarium. The limited postal services include sale of stamps, receipt of letters and money orders and also distribution of letters.

7.3 Post & Telegraph Office (PTO)

Telegraph office is set up by the Government to enable people to send or receive telegrams. If the phonogram facility is available (though the Telegraph office may not be equipped with Morse Code Transmitters), the village is considered to be having telegraph facility.

7.4 Telephones (Landlines)

If the village is having the Public Call Office (PCO) either run by the Post Office or by individuals or by a private shop, then the village is considered to be having telephone facility.

7.5 Public Call Office (PCO)/Mobile PCO

Self-explanatory

7.6 Mobile Phone Coverage

Mobile phones are now very common particularly in urban areas. Some villages by virtue of being in close proximity to the urban areas also enjoy the benefits of the mobile phone services. Even if a few villagers avail the services of mobile phones, then the village is considered to be having access to mobile phone.

7.7 Internet Cafes/Common Service Centers (CSC)

If the village is having the facility of Cyber Cafes or shops owned by private individuals providing the facility of surfing of the internet, then the village is considered to be having access to internet/cyber cafe facility. Government of India formulated the scheme of CSC with the vision of providing all government services in an integrated manner at the door step of the citizen at an affordable cost even in the remotest corners of the country through a combination of it based as well as non-IT based services.

7.8 National Highway (NH)

These are main highways running through the length and breadth of the country. Each NH is numbered like NH-1, NH-2 for easy identification.

7.9 State Highway (SH)

These are roads of a state linking district headquarters and important cities within a State and connecting them with NHs or Highways of the neighbouring States.

7.10 Major District Roads (MDR)

These are important roads within a district, serving areas of production and markets and connecting these with each other or with the main highways.

7.11 Other District Roads (ODR)

These are roads serving rural areas of production and providing them with outlet to market centers, taluka headquarters, block development headquarters or other main roads.

7.12 Village Road

The approach to village refers to the state of road etc., leading to the village. This is to see whether the village is approachable both in fair and foul weather, and whether it is inaccessible only for some time in the year.

7.13. Black-Topped (Pucca) Road (BTR)

A road provided with a bituminous surfacing.

7.14 Gravel (Kachcha) Road (GR)

A road constructed using well compacted crushed rock or gravel material (coarse sand, small stones), which is fairly resilient and does not become slippery when wet.

7.15 Water Bound Macadam (WBM)

This is the road layer made of crushed or broken mixture of sand and rock fragments mechanically interlocked by rolling and voids filled with screening and binding material with the assistance of water.

7.16 Foot Path (FP)

A trodden path for the use by pedestrians and in some cases bicycles. The Foot Paths are not suitable for vehicular traffic except bicycles in some cases. Most of the interior/forest villages are connected by Foot Paths.

8. Banks and Credit Societies

Banking facility means a place where a person can operate a bank account.

8.1 Commercial Bank (CB)

These may be banks wholly owned by the Government of India by Indian or Foreign Companies.

8.2 Cooperative Banks (Coop. B)

A co-operative bank is a financial entity which belongs to its members, who are at the same time the owners and the customers of their bank. Cooperative banks are often created by persons belonging to the some local or professional community or sharing a common interest. These banks are registered under the Cooperative Societies Act. The cooperative banks are regulated by RBI and are covered by the Banking Regulations Act, 1949.

8.3 Agricultural Credit Society (ACS)

Major objectives of the ACS are to supply agricultural credit to meet the requirements of funds for agricultural production, the distribution of essential consumer commodities, the provision of storage and marketing facilities and for light agricultural implements and machinery.

8.4 Non-Agricultural Credit Society (NCS)

These societies include consumer cooperative societies and also credit cooperative societies of certain categories of persons like teachers, health workers, etc.

9. Miscellaneous Facilities

9.1 Self-help Group (SHG)

Self-Help Groups are groups of between 10-25 women created by either NGOs or under the SGSY (Swarnjayanti Gram Swarozgar Yojana) for the purposes of meeting local credit needs. They are sometimes called Mahila Mandals in villages.

9.2. Public Distribution System (PDS) Shop

The shops through which some essential commodities are sold by the government at subsidized rates. They may also be known as ration shops and control shops.

9.3. Mandis/Regular Market

These are those clusters of shops with or without fixed premises which are open on at least six days a week and opens at least from morning hours to dusk.

9.4. Weekly Haat

These are those clusters of shops with or without fixed premises which are open once a week.

9.5. Agricultural Marketing Society

It is a common platform to analyses the issues among all the individuals and institutions in the field of agricultural marketing.

9.6. Nutrition Centre: Integrated Child Development Services (ICDS)

The Integrated Child Development Services (ICDS) Scheme set up by the Government of India with the objective of providing following package of services to the children under 6 years and pregnant and lactating mothers in villages such as; Immunization, Health Check-up, Referral Services, Pre-school Non-formal Education and Nutrition & Health Education.

9.7. Anganwadi Centre

Each centre under the ICDS scheme is run by an Anganwadi Worker. One Anganwadi worker is appointed for specified population of the village. They are basically local women. They are assisted by Anganwadi helper. They provide pre-school non-formal education at the Centre and provide food to the children.

9.8. Accredited Social Health Activist (ASHA)

ASHA is a health activist in the community who will create awareness on health and its social determinants and mobilize the community towards local health planning and increased utilization and accountability of the existing health services. She would be a promoter of good health practices. She will also provide a minimum package of curative care as appropriate and feasible for that level and make timely referrals. She will act as a motivator of different types of health related activities. Unlike ANM, she will not be involved in any clinical activities like immunization.

9.9. Sports Club/Recreation Centre

Indoor and out-door games are arranged by the Club and activities like wrestling, Judo Karate etc. are also done there.

9.10. Cinema/Video Hall (CV)

If a regular cinema house licensed by Government is available, then the town/village is considered to be having the facility of Cinema Hall. Video hall owners screen films in their own or hired premises.

9.11. Public Library

Books are kept their which can be accessed by the public on loan basis. These may be sponsored by Government or Local Body or Panchayat or any influential person. Free service or nominal charges are made for using the facility.

9.12. Public Reading Room

Here the public may read newspapers and magazines. These may be sponsored by Government or Local Body or Panchayat or any influential person.

9.13. Newspaper Supply

The availability of the Newspaper(s), both in English or vernacular, in the village is considered to having the said facility.

10. Availability of Electricity/Power.

If power is actually available, whatever may be the form of its use, it is indicated affirmative. If the village is having electricity for domestic purposes and the residents are using the same for domestic use, then it is considered that domestic power supply is available. If the electricity authority has not given domestic supply to the households on their request and people are using unauthorized electricity either by stealthily or misuse the supply meant for agricultural or industrial purposes, then it is not considered as availability of electricity for domestic purposes. However, if the village goes out of power due to temporary technical problems such as, transformer failures, theft of electrical equipment, etc., it is considered that electricity is available. Supply of electricity is considered available even when there is a temporary ban on new domestic connections. Connections to residential houses, bungalows, clubs, hostels and hospitals run on non-commercial basis, charitable, educational and religious institutions are included in the domestic category.

10.1 Power Supply for Domestic Use

This category includes electricity used only for domestic consumption.

10.2 Power Supply for Agricultural Use

This category includes all electricity connections given to the farmers for conducting various agricultural activities including irrigation.

10.3 Power Supply for Commercial Use

This category includes electricity connections given for workshops, industries etc. or for any commercial purposes.

10.4 Power Supply for All Uses

This category includes electricity connection is available for domestic use, agricultural use, and for any commercial purposes.

11. Land Use Pattern

The land use area of the villages is given in hectares. The land use pattern in the Village Directory conforms to the pattern of classification of land use as recommended by the Ministry of Agriculture, Government of India. The Ministry has recommended the maintenance of records of land use pattern under the 9 categories as indicated in the Village Directory.

12. System of Drainage

Generally, by drainage system, we mean the network of mains and branches of underground conduits for the conveyance of sewerage to the point of disposal. Sewers that carry only household and industrial wastage are called separate sewers; those that carry storm water from roofs, streets and other surfaces are known as storm water drains, while those carrying both sewage and storm water are called combined sewers. However, in towns, which are not provided with such underground sewerage system, it is mentioned whether it has open drainage system. There may be possibility of the town having both closed as well as open drainage systems.

13. Type of Latrines

The data on various types of latrines both public and private together are collected. The three types of latrines considered here are, Pit Latrine, Flush/Pour Flush Latrine and Service Latrine.

(i) Pit System

The latrines are attached to the pit that is dug into the ground for the reception of night soil, are reckoned as pit latrine.

(ii) Flush/Pour Flush

A flush latrine uses a cistern or holding tank for flushing water and has a water seal, which is a U-shaped pipe, below the seat or squatting pan that prevents the passage of flies and odours. A pour flush latrine uses a water seal, but unlike a flush latrine, a pour flush latrine uses water poured by hand for flushing (no cistern is used).

(iii) Service

Type of latrine from where night soil has been removed manually by scavengers. All other types of latrines are covered under “Others” category.

14. Protected Water Supply- Source and Capacity of Storage System

There are various sources of water supply and its storage system in the town.

14.1 Service Reservoir

A service reservoir is a water storage container that holds clean water after it has been treated in a water plant, and before it is piped to the end users. These containers are covered, and are designed to keep the water safe from contamination. Their main purpose is to provide a buffer within the water supply system so that water supplies can be maintained across periods of varying demand.

14.2 River Infiltration Gallery

Infiltration Galleries are capable of supplying large quantities of water, and are used where wells are unable to supply water needs, i.e. where an impermeable rock barrier affects well efficiency, or where surface water sources are too shallow for intake screens. Infiltration galleries are one or more horizontal screens placed adjacent to (on-shore), or directly underneath (bed-mounted), a surface water source.

14.3 Bore Well Pumping System

A bore well is a well of 6" to 12" in diameter drilled into the earth for retrieving water. The depth of a bore well can vary from 50 feet to 3000 feet. Water is pumped out to surface through electricity/generator.

14.4 Pressure Tank

Tank that is used to ensure consistent water pressure and for storage of water. Usually located in basement of house but sometimes (in older settings) located in well pit.

15. Road Lighting (Points)

Road lighting means the number of street lights that are maintained in the town.

16. Home Orphanage

Orphanage is the name to describe a residential institution devoted to the care of orphans—children whose parents are deceased or otherwise unable to care for them. Parents, and sometimes grandparents, are legally responsible for supporting children, but in the absence of these or other relatives willing to care for the children, they become a ward of the state, and orphanages are a way of providing for their care and housing.

17. Working Women's Hostel

These may be recognised or non-recognised by any public authority. The data on number of working women's hostels available in the town are collected with number of seats.

18. Old Age Home

There are two types of Old Age Homes in India. One is the "Free" type which cares for the destitute old people who have no one else to care for them. They are given shelter, food, clothing and medical care. The second type is the "Paid" home where care is provided for a fee. Nowadays, such "Retirement" homes have become very popular in India and they are well worth considering.

19. Stadium

A stadium is a place, or venue, for (mostly) outdoor sports, concerts or other events, consisting of a field or stage partly or completely surrounded by a structure designed to allow spectators to stand or sit and view the event.

20. Auditorium/Community Hall

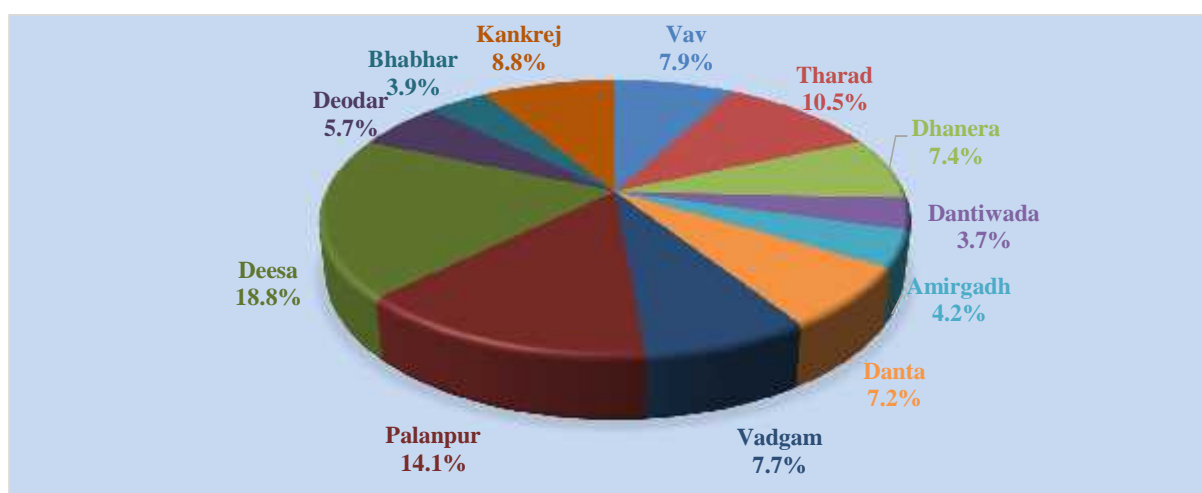
These are the places where meetings, social functions etc. are organized.

(iv) 2011 Census Findings-Population and Its Distribution

(a) Distribution of Population in Rural-Urban Areas

According to the 2011 Census, the total population of Banas Kantha district is 31,20,506 comprising 16,10,379 males and 15,10,127 females. This population of the district is about 5.16 percent of the State population and rank at 5th place among the 26 districts of the state. There are 12 talukas in the district. In all 1,237 villages are there and 1,233 of them are inhabited. Total urban population in the district is spread over in 12 towns. Out of the total population of the district 86.70 percent lives in rural areas while 13.30 percent lives in urban areas.

Talukawise Population (in %)



Source: Primary Census Abstract-2011

The total population of Deesa taluka is 18.8% of the total population of the District, which is higher than other talukas of the District. The total population of Dantiwada taluka is 3.7% of the total population of the District, which is lower than other talukas of the District.

(b) Size Class & Status of Towns, Population Growth, Density, Sex Ratio, Work Participation Rate, Details of Literacy, and Availability of University Education in the District

The Following Statement gives the Number of Urban Units in Size Classes at 2011 Census.

Sr. No.	Name and Civic Status of Town	Size Class of Town	Population
1	2	3	4
1	Tharad (M)	III	27954
2	Dhanera (M)	III	29578
3	Ambaji (CT)	IV	17753
4	Chhapi (CT)	V	8379
5	Palanpur (M + OG)	I	141592
6	Bhagal (Jagana) (CT)	V	6250
7	Kanodar (CT)	IV	12389
8	Deesa (M)	I	111160

Sr. No.	Name and Civic Status of Town	Size Class of Town	Population
1	2	3	4
9	Nava Bhildi (CT)	VI	4994
10	Deodar (CT)	IV	14912
11	Bhabhar (M)	III	21894
12	Thara (M)	IV	18060

Source: Primary Census Abstract-2011

According to the 2001 Census the total population of the district was 25,04,244. There has been net addition of 6,16,262 persons during 2001-2011. The decadal growth rate of district is 24.6 percent. The growth rates for the rural and urban areas of the district are 21.40 and 50.60 percent respectively. The growth rate of urban population is comparatively very high in the district. The highest growth of urban population has taken place in Deesa taluka. Here the rise in the urban population is of 39.30 percent during the decade.

The density of population in Banas Kantha district is 290 persons per sq. km against the state average of 308 persons.

Talukawise Sex Ratio and Population Density

Sr. No.	Name of Tehsil	Sex Ratio			Population Density
		Rural	Urban	Total	
1	2	3	4	5	6
1	Vav	921	-	921	145
2	Tharad	936	922	935	241
3	Dhanera	932	923	931	279
4	Dantiwada	925	-	925	267
5	Amirgadh	972	-	972	217
6	Danta	959	944	958	261
7	Vadgam	967	932	966	425
8	Palanpur	947	921	937	554
9	Deesa	944	895	934	403
10	Deodar	931	921	931	306
11	Bhabhar	924	942	928	287
12	Kankrej	931	902	929	346
District		941	915	938	290

Source: Primary Census Abstract-2011

There are 938 females for every thousand males in the district. The sex ratio figures for rural and urban areas of the district are 941 and 915 respectively. It is also observed that the proportion of female in rural area is higher than that of urban areas. Among the talukas, the highest sex-ratio of 972 has been recorded in Amirgadh taluka and the lowest of 921 is recorded in Vav taluka. In urban area, Danta has the highest sex ratio of 944 and the lowest 895 in Deesa taluka.

Sex Ratio of Tehsils, Villages and Towns

Sex Ratio	No. of Tehsils	No. of Villages	No. of Towns
1	2	3	4
less than 800	0	13	0
800-849	0	33	0
850-899	0	162	2
900-949	9	511	8

Sex Ratio	No. of Tehsils	No. of Villages	No. of Towns
1	2	3	4
950-999	3	370	1
1000 or above	0	144	1
Total	12	1233	12

Source: Primary Census Abstract-2011

Sex ratio in age-group 0-6 is 898 in the district, as a whole. In rural areas, this ratio is 903 while in urban areas it is 857. The work participation rate is defined as percentage of total workers to total population. In the same way it is defined for main workers and marginal workers. According to 2011 Census, the total workers including main and marginal workers constitute 40.01 percent of the total population of the district. Of the total workers the share of the main workers is 32.43 percent and the marginal workers is 7.58 percent. The remaining population belongs to the category of non-workers. As per 2011 Census, among the main workers male participation rate in the district is 48.42 percent and corresponding proportion of female is 15.39 percent. Male and female marginal workers account for 3.51 and 11.92 percent respectively. The proportion of female marginal workers is substantially higher than males, as the females are attending to one or more economic activities in addition to their household duties to enhance the family income.

A person who can read and write in any language with understanding is taken as 'literate' in census. All children of 0 to 6 years age-group are treated as 'illiterates'.

As per 2011 census, in Banas Kantha district, 17,04,923 persons are literates, which constitute 65.32 percent of the total population. The proportions of male and female literates in the district are 78.15 and 51.75 percent respectively. The literacy rate of males is higher than that of the females. The difference of male and female literacy rate is as high as 26.4 percentage points in the district. The total literacy rates of rural and urban areas are 62.91 and 80.38 percent respectively. The proportion of male and female literates in rural area is 76.37 and 48.73 percent respectively. In urban areas this proportion is 89.15 and 70.89 percent respectively.

University Education

There are 19 colleges in Banas Kantha district which includes 16 Arts/Commerce and Science stream. Besides these there are 1(one) Engineering colleges, 1(one) Management Institute and 1(one) polytechnic in the district.

Religion

Religion forms an integral part of Indian Social system. In the pre Independence census reports, the data on religions was being presented for 9 major religions viz. Hindu, Muslim, Christian, Sikh, Jain, Buddhist, Parsi, Jew and others. However, since the 1951 census, the data on religion has been presented for 6 major religions viz. Hindu, Muslim, Christian, Sikh, Jain and Buddhist. Besides, the minor religions have been classified under the category of 'other'. The data on religion collected and presented by the Indian Census is the basic data of intense use for the researchers, anthropologists, sociologists, demographers, administrators, planners and even for a common man.

In 2011, the Indian Census collected the religion data of the Household Schedule and recorded the same under the six major religions. Other religions were recorded in actual as answered by the respondent and classified under the category of 'others'. Religion not stated

has been added for those persons who have not stated their religion at the time of canvassing the status of religion.

Percentage Distribution of Population by Major Religions in 2011 Census

Sr. No.	Religion	Gujarat State	Banas Kantha District		
			Total	Rural	Urban
1	2	3	4	5	6
1	Hindu	53533988 (88.57)	2890305 (92.60)	2552261 (88.30)	338044 (11.70)
2	Muslim	5846761 (9.67)	213505 (6.80)	145573 (68.20)	67932 (31.80)
3	Christian	316178 (0.52)	1686 (0.10)	1136 (67.40)	550 (32.60)
4	Sikh	58246 (0.10)	486 (0.0)	186 (38.30)	300 (61.70)
5	Buddhist	30483 (0.05)	281 (0.0)	249 (88.60)	32 (11.40)
6	Jain	579654 (0.96)	12659 (0.40)	5099 (40.30)	7560 (59.70)
7	Other	16480 (0.03)	83 (0.0)	63 (75.90)	20 (24.10)
8	Religion not Stated	57902 (0.10)	1501 (0.0)	1024 (68.20)	477 (31.80)

Source: Census of India, 2011

Note: Percentage are given in bracket

It is observed that at State level 88.57 percent of populations are followers of Hindu religion, whereas in Banas Kantha district they constitute 92.6 percent of the population. In Gujarat State 9.67 percent of population follows Muslim religion whereas 6.8 percent of population follows Muslim religion in Banas Kantha district. The population of Jains in the State is 0.96 percent, whereas in Banas Kantha district it is 0.4 percent. The population of Christian in the State is 0.52 percent, whereas in Banas Kantha district it is 0.1 percent. The population of Sikh in the State is 0.10 percent, whereas in Banas Kantha district it is 0.0 percent.

In Banas Kantha district, proportionately, the percentage of Hindu, Muslim, Christian and Buddhist population in urban areas is less than that in rural areas, while that of Sikh and Jain is more than in urban areas as compared to that in rural areas.

(c) Mother Tongue

Mother tongue is the language spoken in the childhood by the person's mother to the person. If the mother died in infancy, the language mainly spoken in the person's home in the childhood will be the mother tongue. In the case of deaf and dumb infants the language usually spoken by the mother will be his/her mother tongue. The following statements present the data relating to mother tongues of the Banas Kantha district.

Distribution of Mother Tongues Returned - 2001 Census

Sr. No.	Mother Tongue	No. of Persons Who Returned the Mother Tongue	Percentage to Total Population
1	2	3	4
1	Assamese	35	0.0014
2	Bengali	199	0.0079
3	Dogri	5	0.0002
4	Gujarati	2417397	96.5320
5	Hindi	46674	1.8638
6	Kannada	38	0.0015
7	Kashmiri	2	0.0001
8	Konkani	18	0.0007
9	Maithili	8	0.0003
10	Malayalam	269	0.0107
11	Manipuri	5	0.0002
12	Marathi	807	0.0322
13	Nepali	53	0.0021
14	Oriya	95	0.0038
15	Punjabi	645	0.0258
16	Sanskrit	10	0.0004
17	Santali	1	0.0000
18	Sindhi	3963	0.1583
19	Tamil	67	0.0027
20	Telugu	141	0.0056
21	Urdu	2298	0.0918
22	Adi	2	0.0001
23	Anal	1	0.0000
24	Arabic/Arb	3	0.0001
25	Bhili/Bhil	27724	1.1071
26	English	45	0.0018
27	Khandeshi	26	0.0010
28	Others	3713	0.1483

Source: Primary Census Abstract -2001

By observing above table we can see that in Banas Kantha most of people's mother tongue is Gujarati whom ratio is 96.53% of total population of Sabarkantha, also we observed that the rest of all languages spoken by population is very minor.

Scheduled Castes and Scheduled Tribes

The Statement below gives the decadal growth rate of Scheduled Castes population and Scheduled Tribes population during 2001-2011 which are 20.62 percent and 38.00 percent respectively. Out of the total population of 3,27,460 Scheduled Castes in Banas Kantha District as per 2011 Census, 2,87,937 live in rural area and the remaining 39,523 belong to urban area. Of the total Scheduled Tribes population, 2,71,055 live in rural area while 13,100 live in urban area.

Decadal Variation of Scheduled Castes and Scheduled Tribes Population

Sr. No.	Name of District	Total/ Rural/ Urban	Scheduled Castes Population		Percentage Decadal Variation	Scheduled Tribes Population		Percentage Decadal Variation
			2001	2011		2001	2011	
1	2	3	4	5	6	7	8	9
1	Banas Kantha	Total	271484	327460	20.62	205904	284155	38.00
		Rural	239947	287937	20.00	196860	271055	37.69
		Urban	31537	39523	25.32	9044	13100	44.85

Source: Primary Census Abstract, 2001-2011

Percentage of Scheduled Castes Population in Total Population of Rural and Urban Areas-2011

District	Percentage of Scheduled Castes Population in								
	Total Population			Rural Population			Urban Population		
	Persons	Males	Females	Persons	Males	Females	Persons	Males	Females
1	2	3	4	5	6	7	8	9	10
Banas Kantha	10.49	10.51	10.47	10.64	10.66	10.62	9.53	9.54	9.50

Source: Primary Census Abstract-2011

The population of Scheduled Castes works out to 10.49 percent in total population, 10.64 in rural and 9.53 in urban population of the district. The percentage of male Scheduled Castes population is more than that of female Scheduled Castes population in total, urban and rural areas.

Percentage of Scheduled Tribes Population in Total Population of Rural and Urban Areas 2011

District	Percentage of Scheduled Tribes Population in								
	Total Population			Rural Population			Urban Population		
	Persons	Males	Females	Persons	Males	Females	Persons	Males	Females
1	2	3	4	5	6	7	8	9	10
Banas Kantha	9.11	8.96	9.26	10.02	9.88	10.17	3.16	3.08	3.24

Source: Primary Census Abstract-2011

The total Scheduled Tribes population of the territory works out to 9.11 percent of the total population. The corresponding percentage for rural and urban areas are 10.02 percent and 3.16 percent respectively.

(v) Brief Analysis of PCA Data Based on inset Tables 1 to 35

Table 1
Decadal Change in Population of Tehsils by Residence, 2001-2011

Sr. No.	Tehsil	Population						Percentage Decadal Variation 2001-2011			Percentage Urban Population	
		2001*			2011			Total	Rural	Urban	2001	2011
		Total	Rural	Urban	Total	Rural	Urban					
1	2	3	4	5	6	7	8	9	10	11	12	13
1	Vav	193260	193260	0	246156	246156	0	27.37	27.37	0.00	0.00	0.00
2	Tharad	253111	230296	22815	327289	299335	27954	29.31	29.98	22.52	9.01	8.54
3	Dhanera	178700	156528	22172	230741	201163	29578	29.12	28.52	33.40	12.41	12.82
4	Dantiwada	89974	89974	0	115221	115221	0	28.06	28.06	0.00	0.00	0.00
5	Amirgadh	101133	101133	0	132354	132354	0	30.87	30.87	0.00	0.00	0.00
6	Danta	173366	159664	13702	224839	207086	17753	29.69	29.70	29.57	7.90	7.90
7	Vadgam	205992	205992	0	240326	231947	8379	16.67	12.60	0.00	0.00	3.49
8	Palanpur	380707	247277	133430	438773	278542	160231	15.25	12.64	20.09	35.05	36.52
9	Deesa	458303	374921	83382	588123	471969	116154	28.33	25.88	39.30	18.19	19.75
10	Deodar	146393	146393	0	177919	163007	14912	21.54	11.35	0.00	0.00	8.38
11	Bhabhar	97582	97582	0	123152	101258	21894	26.20	3.77	0.00	0.00	17.78
12	Kankrej	225723	225723	0	275613	257553	18060	22.10	14.10	0.00	0.00	6.55
District Total :		2504244	2228743	275501	3120506	2705591	414915	24.61	21.40	50.60	11.00	13.30

* Recasted Population

Table 1 represents the growth rate and urban percentage of population for all the talukas of the district. This district has observed a growth rate of 24.61%. Among talukas, Amirgadh has the highest growth rate of 30.87% followed by Danta (29.69%) and Tharad (29.31%). Lowest growth rate is observed in Palanpur Taluka (15.25%). Rural growth rate is noticed highest for Amirgadh (30.87%) and least for Bhabhar (3.77%). Out of 12 sub districts, only 5 districts have urban areas, urban growth rate highest for, Deesa (39.30%) and Palanpur (20.09%) has the lowest.

Urban population percentage to total population of the district is 13.30% which was 11 in Census 2001. Like 2001 urbanisation is maximum in Palanpur in 2011 also.

Table 2
Number and Percentage of Inhabited Villages
in Specified Population Size Ranges with the Related Population, 2011 (Rural)

Sr. No.	C.D. Block	Total Number of Inhabited Villages	Total Rural Population			Number and Percentage of Villages	Population Less Than 200	
			Persons	Males	Females		Males	Females
1	2	3	4	5	6	7	8	9
1	0011-Vav	120	246,156	128,166	117,990	1 (1%)	73	68
2	0012-Tharad	134	299,335	154,618	144,717	0 (0%)	0	0
3	0013-Dhanera	77	201,163	104,125	97,038	0 (0%)	0	0
4	0014-Dantiwada	57	115,221	59,846	55,375	1 (2%)	31	26
5	0015-Amirgadh	69	132,354	67,100	65,254	0 (0%)	0	0
6	0016-Danta	182	207,086	105,704	101,382	7 (4%)	406	392
7	0017-Vadgam	109	231,947	117,918	114,029	1 (1%)	88	74
8	0018-Palanpur	115	278,542	143,075	135,467	1 (1%)	17	31
9	0019-Deesa	148	471,969	242,824	229,145	0 (0%)	0	0
10	0020-Deodar	70	163,007	84,395	78,612	0 (0%)	0	0
11	0021-Bhabhar	51	101,258	52,617	48,641	0 (0%)	0	0
12	0022-Kankrej	101	257,553	133,353	124,200	3 (3%)	137	131
Total		1,233	2,705,591	1,393,741	1,311,850	14 (1%)	752	722

Sr. No.	C.D. Block	Number and Percentage of Villages	Population 200 - 499		Number and Percentage of Villages	Population 500 - 999	
			Males	Females		Males	Females
1	2	10	11	12	13	14	15
1	0011-Vav	8 (7%)	1,816	1,798	20 (17%)	7,895	7,362
2	0012-Tharad	1 (1%)	229	242	13 (10%)	5,285	4,792
3	0013-Dhanera	0 (0%)	0	0	7 (9%)	2,709	2,581
4	0014-Dantiwada	4 (7%)	747	704	14 (25%)	5,792	5,422
5	0015-Amirgadh	3 (4%)	542	580	18 (26%)	6,297	6,220
6	0016-Danta	42 (23%)	7,596	7,192	55 (30%)	20,770	19,871
7	0017-Vadgam	8 (7%)	1,340	1,257	26 (24%)	10,048	9,745
8	0018-Palanpur	6 (5%)	914	918	21 (18%)	8,677	7,878
9	0019-Deesa	4 (3%)	778	758	14 (9%)	5,366	5,059
10	0020-Deodar	4 (6%)	776	657	9 (13%)	3,489	3,207
11	0021-Bhabhar	1 (2%)	171	152	8 (16%)	3,283	3,037
12	0022-Kankrej	7 (7%)	1,163	1,018	19 (19%)	7,426	6,593
Total		88 (7%)	16,072	15,276	224 (18%)	87,037	81,767

Sr. No.	C.D. Block	Number and Percentage of Villages	Population 1000 - 1999		Number and Percentage of Villages	Population 2000 - 4999	
			Males	Females		Males	Females
1	2	16	17	18	19	20	21
1	0011-Vav	45 (38%)	36,117	33,096	39 (32%)	57,194	53,016
2	0012-Tharad	51 (38%)	39,418	36,995	66 (49%)	100,477	93,967
3	0013-Dhanera	22 (29%)	16,741	15,748	42 (55%)	64,810	60,185
4	0014-Dantiwada	15 (26%)	11,736	10,410	20 (35%)	30,390	28,138
5	0015-Amirgadh	26 (38%)	19,065	18,638	17 (25%)	26,419	25,720
6	0016-Danta	52 (29%)	38,366	37,052	25 (14%)	34,530	33,127
7	0017-Vadgam	32 (29%)	25,130	24,045	35 (32%)	53,430	51,950
8	0018-Palanpur	37 (32%)	26,857	25,294	39 (34%)	64,245	60,918
9	0019-Deesa	32 (22%)	24,647	23,133	81 (55%)	140,802	133,334
10	0020-Deodar	24 (34%)	19,199	17,845	29 (41%)	49,187	45,978
11	0021-Bhabhar	20 (39%)	16,161	14,947	22 (43%)	33,002	30,505
12	0022-Kankrej	27 (27%)	21,687	19,748	34 (34%)	50,710	47,608
Total		383 (31%)	295,124	276,951	449 (36%)	705,196	664,446

Sr. No.	C.D. Block	Number and Percentage of Villages	Population 5000 - 9999		Number and Percentage of Villages	Population 10000 and Above	
			Males	Females		Males	Females
1	2	22	23	24	25	26	27
1	0011-Vav	6 (5%)	18,809	16,878	1 (1%)	6,262	5,772
2	0012-Tharad	3 (2%)	9,209	8,721	0 (0%)	0	0
3	0013-Dhanera	6 (8%)	19,865	18,524	0 (0%)	0	0
4	0014-Dantiwada	2 (4%)	5,919	5,804	1 (2%)	5,231	4,871
5	0015-Amirgadh	5 (7%)	14,777	14,096	0 (0%)	0	0
6	0016-Danta	1 (1%)	4,036	3,748	0 (0%)	0	0
7	0017-Vadgam	6 (6%)	21,166	20,427	1 (1%)	6,716	6,531
8	0018-Palanpur	10 (9%)	36,314	34,569	1 (1%)	6,051	5,859
9	0019-Deesa	13 (9%)	43,692	41,417	4 (3%)	27,539	25,444
10	0020-Deodar	4 (6%)	11,744	10,925	0 (0%)	0	0
11	0021-Bhabhar	0 (0%)	0	0	0 (0%)	0	0
12	0022-Kankrej	8 (8%)	31,776	29,488	3 (3%)	20,454	19,614
Total		64 (5%)	217,307	204,597	11 (1%)	72,253	68,091

Table 2 gives the number and percentage of villages in different population ranges. From the table we can interpret that out of 1,233 villages of the district, 14 (1%) villages having population less than 200. Majority of villages i.e. 449 (36%) villages having population range 2000-4999. Only 11 (1%) villages having population 10,000 and above.

Table 3
New Towns, De-Notified, Declassified and Merged Town in 2011 Census

(a) New		
(i) Statutory town		2- Bhabhar(M), Thara(M)
(ii) Census town		4- Chhapi, Bhagal (Jagana), Nava Bhildi, Deodar
(b) Denotified		
(i) Statutory towns of 2001 Census denotified and also did not satisfy the criteria to be treated as census towns		Nil
(ii) Statutory towns of 2001 Census denotified but identified as census towns based on demographic and economic criteria		Nil
(iii) Census towns of 2001 Census are notified as statutory town in 2011 Census		Nil
(c) Declassified		Nil
(d) Wholly merged with other town(s).		Nil

Table 3 listed village's de-notified, declassified or new towns created or merged with other towns. In Banas Kantha district, 2 new statutory towns are created in Census 2011 viz Bhabhar and Thara and 4 new Census towns are created namely Chhapi, Bhagal (Jagana), Nava Bhildi and Deodar.

Table 4
Sex Ratio of State and District, 1901-2011

Census Year	State			District		
	Total	Rural	Urban	Total	Rural	Urban
1	2	3	4	5	6	7
1901	954	951	965	925	930	865
1911	946	943	960	921	921	919
1921	944	947	931	919	922	874
1931	945	948	934	934	934	934
1941	941	954	898	948	949	940
1951	952	964	920	951	952	940
1961	940	956	896	947	949	917
1971	934	951	893	941	942	929
1981	942	959	905	947	948	931
1991	934	949	907	934	935	918
2001	920	945	880	930	934	902
2011	919	949	880	938	941	915

Note: Sex Ratio has been defined here as the number of females per 1000 males

Sex ratio is the number of females over 1,000 males. Above table shows the sex ratio for the State and Banas Kantha district since 1901. It can be seen from the table that the sex ratio for the State and district as well is following zigzag pattern. In Census 2011, sex ratio for

the State is 919 and for district 938. Rural sex ratio for the district is 941 against state's rural sex ratio 949. Urban sex ratio for the district is 915 against state's urban sex ratio 880.

Table 5
Sex Ratio by Sub-District, 2011

Sr. No.	Name of Sub-District	Sex Ratio		
		Total	Rural	Urban
1	2	3	4	5
1	03732-Vav	921	921	0
2	03733-Tharad	935	936	922
3	03734-Dhanera	931	932	923
4	03735-Dantiwada	925	925	0
5	03736-Amirgadh	972	972	0
6	03737-Danta	958	959	944
7	03738-Vadgam	966	967	932
8	03739-Palanpur	937	947	921
9	03740-Deesa	934	944	895
10	03741-Deodar	931	931	921
11	03742-Bhabhar	928	924	942
12	03743-Kankrej	929	931	902
District: 469-Banas Kantha		938	941	915

Table 5 depicts the sex ratio for the sub-districts. Among all sub-districts, Amirgadh has the highest sex ratio of 972 and Vav has the lowest 921. Among rural, again Amirgadh has the highest sex ratio of 972 and Vav has the lowest 921 as both the sub districts don't have urban areas. Danta has the highest urban sex ratio of 944 and Deesa has the lowest of 895.

Table 6
Sex Ratio by CD Blocks (Rural), 2011

Sr. No.	Name of CD Block	Sex Ratio	Sr. No.	Name of CD Block	Sex Ratio
1	2	3	1	2	3
1	0011-Vav	921	8	0018-Palanpur	947
2	0012-Tharad	936	9	0019-Deesa	944
3	0013-Dhanera	932	10	0020-Deodar	931
4	0014-Dantiwada	925	11	0021-Bhabhar	924
5	0015-Amirgadh	972	12	0022-Kankrej	931
6	0016-Danta	959	Total		941
7	0017-Vadgam	967			

Above table gives the sex ratio by CD Blocks (Rural). Amirgadh CD Block has the highest sex ratio (972) whereas Vav CD Block has the lowest (921).

Table 7
Sex Ratio of Rural Population by Ranges, 2011

Range of Sex Ratio for Villages	Number of Inhabited Villages	Percentage of Villages in Each Range	Population 2011	Percentage Distribution of Population
1	2	3	4	5
Less than 700	6	0.49	5269	0.19
700 - 749	2	0.16	426	0.02
750 - 799	5	0.41	1862	0.07
800 - 849	33	2.68	38711	1.43
850 - 899	159	12.90	280721	10.38
900 - 949	505	40.96	1256101	46.43
950 - 999	379	30.74	926953	34.26
1000 - 1099	130	10.54	189452	7.00
1100+	14	1.14	6096	0.23
District: Banas Kantha (469)	1233	100.00	2705591	100.00

Sex ratio District (Rural):941

Table 7 represents distribution of villages under different sex ratio ranges. From the table it can be interpreted that 6 out of total 1,233 villages having sex ratio less than 700 which covers 0.19 % of total population. Maximum number of villages (505) lies in sex ratio range of 900-949 and it covers 46.43% of total population followed by 379 villages having sex ratio range 950-999 with 34.26% of total population.

Table 8
Sex Ratio of Towns, 2011

Sr. No.	Name of Town	Status of Town	Sex Ratio
1	2	3	4
1	802448-Tharad (M)	(M)	922
2	802449-Dhanera (M)	(M)	923
3	508001-Ambaji (CT)	(CT)	944
4	508111-Chhapi (CT)	(CT)	932
5	802450-Palanpur (M + OG)	(M + OG)	911
6	508228-Bhagal (Jagana) (CT)	(CT)	958
7	508229-Kanodar (CT)	(CT)	1020
8	802451-Deesa (M)	(M)	895
9	508379-Nava Bhildi (CT)	(CT)	891
10	508450-Deodar (CT)	(CT)	921
11	802452-Bhabhar (M)	(M)	942
12	802453-Thara (M)	(M)	902
Sex ratio (Urban) district:			915

Table 8 represents the status of sex ratio for towns. Banas Kantha district has urban sex ratio of 915. Out of 12 towns, 3 towns have sex ratio below the district level. Highest sex ratio is observed in Kanodar (CT) (1020) and lowest is in Nava Bhiladi (CT) (891).

Table 9
Sex Ratio of Population in the Age Group 0-6 for Sub-District, 2011

Sr. No.	Name of Sub-District	Total/ Rural/ Urban	Total Population in 0-6 Age Group			Sex Ratio for 0-6 age Group
			Persons	Males	Females	
1	2	3	4	5	6	7
1	03732-Vav	Total	41637	21816	19821	909
		Rural	41637	21816	19821	909
		Urban	0	0	0	0
2	03733-Tharad	Total	56373	29425	26948	916
		Rural	51993	27078	24915	920
		Urban	4380	2347	2033	866
3	03734-Dhanera	Total	40759	21625	19134	885
		Rural	36280	19257	17023	884
		Urban	4479	2368	2111	891
4	03735-Dantiwada	Total	19051	10073	8978	891
		Rural	19051	10073	8978	891
		Urban	0	0	0	0
5	03736-Amirgadh	Total	28030	14508	13522	932
		Rural	28030	14508	13522	932
		Urban	0	0	0	0
6	03737-Danta	Total	46737	24018	22719	946
		Rural	44230	22631	21599	954
		Urban	2507	1387	1120	807
7	03738-Vadgam	Total	32382	16930	15452	913
		Rural	31268	16347	14921	913
		Urban	1114	583	531	911
8	03739-Palanpur	Total	56326	30153	26173	868
		Rural	37345	19948	17397	872
		Urban	18981	10205	8776	860
9	03740-Deesa	Total	94341	50336	44005	874
		Rural	78940	41915	37025	883
		Urban	15401	8421	6980	829
10	03741-Deodar	Total	29161	15369	13792	897
		Rural	27009	14236	12773	897
		Urban	2152	1133	1019	899
11	03742-Bhabhar	Total	21149	11132	10017	900
		Rural	17705	9319	8386	900
		Urban	3444	1813	1631	900
12	03743-Kankrej	Total	44364	23473	20891	890
		Rural	41918	22157	19761	892
		Urban	2446	1316	1130	859

Sr. No.	Name of Sub-District	Total/ Rural/ Urban	Total Population in 0-6 Age Group			Sex Ratio for 0-6 age Group
			Persons	Males	Females	
1	2	3	4	5	6	7
		Total	510310	268858	241452	898
	District: 469-Banas Kantha	Rural	455406	239285	216121	903
		Urban	54904	29573	25331	857

Above table gives the sex ratio in the age group (0-6) for all the sub districts. Banas Kantha district have this ratio as 8,98,903 for rural and 857 for urban. Danta sub district has the highest child sex ratio of 946 and Palanpur has the lowest (868).

Table 10
Sex Ratio of Population in the Age Group 0-6 for CD Blocks (Rural), 2011

Sr. No.	Name of CD Block	Total Population in 0-6 Age Group			Sex Ratio for 0-6 Age Group
		Persons	Males	Females	
1	2	3	4	5	6
1	0011-Vav	41637	21816	19821	909
2	0012-Tharad	51993	27078	24915	920
3	0013-Dhanera	36280	19257	17023	884
4	0014-Dantiwada	19051	10073	8978	891
5	0015-Amirgadh	28030	14508	13522	932
6	0016-Danta	44230	22631	21599	954
7	0017-Vadgam	31268	16347	14921	913
8	0018-Palanpur	37345	19948	17397	872
9	0019-Deesa	78940	41915	37025	883
10	0020-Deodar	27009	14236	12773	897
11	0021-Bhabhar	17705	9319	8386	900
12	0022-Kankrej	41918	22157	19761	892
	Total	455406	239285	216121	903

Table 10 shows the sex ratio in the age group (0-6) for all the CD Blocks (Rural) of Banas Kantha. Danta CD Block has the highest child sex ratio of 954 and Palanpur has the lowest of 872.

Table 11
Sex Ratio of Rural Population in the Age Group 0-6 by Ranges, 2011

Range of Sex Ratio for Villages	Number of Inhabited Villages	Percentage Distribution of Villages	Population 2011	Percentage Distribution of Population
1	2	3	4	5
Less than 700	71	5.76	8113	1.78
700 - 749	45	3.65	9582	2.10
750 - 799	95	7.70	28774	6.32
800 - 849	152	12.33	64561	14.18
850 - 899	250	20.28	114865	25.22

Range of Sex Ratio for Villages	Number of Inhabited Villages	Percentage Distribution of Villages	Population 2011	Percentage Distribution of Population
1	2	3	4	5
900 - 949	222	18.00	99078	21.76
950 - 999	141	11.44	62487	13.72
1000 - 1099	169	13.71	52420	11.51
1100+	88	7.14	15526	3.41
District: Banas Kantha (469)	1233	100.00	455406	100.00

Sex ratio District (Rural):903

Table 11 represents distribution of villages under different child sex ratio ranges. Out of total 1,233 villages 169 villages have child sex ratio in the range of 1000-1099 and 88 villages have child sex ratio 1,100 and above which together covers 14.92 percentage of total population. 71 villages have child sex ratio less than 700 which accounts for 1.78 percent of total population. Least number of villages i.e. 45 villages have sex ratio (0-6) range 700-749 which is 2.10 percent of total population.

Table 12
Sex Ratio of Population in the Age Group 0-6 of Towns, 2011

Sr. No.	Name of Town	Urban Status of Town	Total Population in 0-6 Age Group			Sex Ratio for 0-6 Age Group
			Persons	Males	Females	
1	2	3	4	5	6	7
1	802448-Tharad (M)	(M)	4380	2347	2033	866
2	802449-Dhanera (M)	(M)	4479	2368	2111	891
3	508001-Ambaji (CT)	(CT)	2507	1387	1120	807
4	508111-Chhapi (CT)	(CT)	1114	583	531	911
5	802450-Palanpur (M + OG)	(M + OG)	16493	8922	7571	849
6	508228-Bhagal (Jagana) (CT)	(CT)	879	463	416	898
7	508229-Kanodar (CT)	(CT)	1609	820	789	962
8	802451-Deesa (M)	(M)	14767	8061	6706	832
9	508379-Nava Bhildi (CT)	(CT)	634	360	274	761
10	508450-Deodar (CT)	(CT)	2152	1133	1019	899
11	802452-Bhabhar (M)	(M)	3444	1813	1631	900
12	802453-Thara (M)	(M)	2446	1316	1130	859
District (Urban): 469-Banas Kantha			54904	29573	25331	857

Above table gives the status of child sex ratio for the towns. Banas Kantha district has urban child sex ratio (0-6) of 857. 8 towns out of total 12 have sex ratio (0-6) above the district average. Kanodar (CT) has the highest sex ratio (0-6) of 962 and Nava Bhildi (CT) has the lowest of 761.

Table 13
Number and Percentage of Scheduled Castes and Scheduled Tribes Population in
Sub-Districts, 2011

Sr. No.	Name of Sub-District	Total/Rural/Urban	Total Population	Total Scheduled Castes Population	Total Scheduled Tribes Population	Percentage of Scheduled Castes Population to Total Population	Percentage of Scheduled Tribes Population to Total Population
1	2	3	4	5	6	7	8
1	03732-Vav	Total	246156	44071	2215	17.90	0.90
		Rural	246156	44071	2215	17.90	0.90
		Urban	0	0	0	0	0
2	03733-Tharad	Total	327289	47474	7996	14.51	2.44
		Rural	299335	40865	6960	13.65	2.33
		Urban	27954	6609	1036	23.64	3.71
3	03734-Dhanera	Total	230741	28678	20909	12.43	9.06
		Rural	201163	24332	19867	12.10	9.88
		Urban	29578	4346	1042	14.69	3.52
4	03735-Dantiwada	Total	115221	11996	5966	10.41	5.18
		Rural	115221	11996	5966	10.41	5.18
		Urban	0	0	0	0	0
5	03736-Amirgadh	Total	132354	3545	77462	2.68	58.53
		Rural	132354	3545	77462	2.68	58.53
		Urban	0	0	0	0	0
6	03737-Danta	Total	224839	7410	126728	3.30	56.36
		Rural	207086	6269	124849	3.03	60.29
		Urban	17753	1141	1879	6.43	10.58
7	03738-Vadgam	Total	240326	38858	5913	16.17	2.46
		Rural	231947	37879	5489	16.33	2.37
		Urban	8379	979	424	11.68	5.06
8	03739-Palanpur	Total	438773	46836	17651	10.67	4.02
		Rural	278542	31239	13187	11.22	4.73
		Urban	160231	15597	4464	9.73	2.79
9	03740-Deesa	Total	588123	53511	14506	9.10	2.47
		Rural	471969	46898	10545	9.94	2.23
		Urban	116154	6613	3961	5.69	3.41
10	03741-Deodar	Total	177919	17928	3981	10.08	2.24
		Rural	163007	16908	3802	10.37	2.33
		Urban	14912	1020	179	6.84	1.20
11	03742-Bhabhar	Total	123152	7705	178	6.26	0.14
		Rural	101258	6266	96	6.19	0.09
		Urban	21894	1439	82	6.57	0.37
12	03743-Kankrej	Total	275613	19448	650	7.06	0.24

Sr. No.	Name of Sub-District	Total/Rural/Urban	Total Population	Total Scheduled Castes Population	Total Scheduled Tribes Population	Percentage of Scheduled Castes Population to Total Population	Percentage of Scheduled Tribes Population to Total Population
1	2	3	4	5	6	7	8
469-Banas Kantha		Rural	257553	17669	617	6.86	0.24
		Urban	18060	1779	33	9.85	0.18
		Total	3120506	327460	284155	10.49	9.11
		Rural	2705591	287937	271055	10.64	10.02
		Urban	414915	39523	13100	9.53	3.16

Table 13 represents the percentage of scheduled castes and scheduled tribes population in different sub districts of Banas Kantha. In Banas Kantha, percentage of scheduled castes (10.49%) is slight more than that of scheduled tribes (9.11%). Vav sub district has the highest percentage of scheduled castes (17.9%) and Amirgadh has the highest percentage of scheduled tribes (58.53). On the other hand lowest percentage of scheduled castes and tribes are found in Amirgadh (2.68) and Bhabhar (0.14) respectively.

Table 14
Number and Percentage of Scheduled Castes and Scheduled Tribes Population
in CD Blocks (Rural), 2011

Sr. No.	Name of CD Block	Total Population	Total Scheduled Castes Population	Total Scheduled Tribes Population	Percentage of Scheduled Castes Population to Total Population	Percentage of Scheduled Tribes Population to Total Population
1	2	3	4	5	6	7
1	0011-Vav	246156	44071	2215	17.90	0.9
2	0012-Tharad	299335	40865	6960	13.65	2.33
3	0013-Dhanera	201163	24332	19867	12.10	9.88
4	0014-Dantiwada	115221	11996	5966	10.41	5.18
5	0015-Amirgadh	132354	3545	77462	2.68	58.53
6	0016-Danta	207086	6269	124849	3.03	60.29
7	0017-Vadgam	231947	37879	5489	16.33	2.37
8	0018-Palanpur	278542	31239	13187	11.22	4.73
9	0019-Deesa	471969	46898	10545	9.94	2.23
10	0020-Deodar	163007	16908	3802	10.37	2.33
11	0021-Bhabhar	101258	6266	96	6.19	0.09
12	0022-Kankrej	257553	17669	617	6.86	0.24
	Total	2705591	287937	271055	10.64	10.02

Table 14 represents the distribution of scheduled castes and scheduled tribes in all the CD (rural) Blocks. Vav CD Block has the highest percentage of scheduled castes whereas Amirgadh CD Block has the lowest. Danta CD Block has the highest percentage of scheduled tribes whereas Bhabhar CD Block has the lowest.

Table 15
Proportion of Scheduled Castes Population to Total Population in Villages, 2011

Percentage Range of Scheduled Castes Population to Total Population	Number of Villages	Percentage	Scheduled Castes Population	Percentage
1	2	3	4	5
NIL	241	19.55	0	0.00
Less than 5	199	16.14	13426	4.66
5 - 10	288	23.36	63148	21.93
11 - 20	351	28.47	134946	46.87
21 - 30	123	9.98	58102	20.18
31 - 40	22	1.78	12029	4.18
41 - 50	6	0.49	2955	1.03
51 - 75	3	0.24	3331	1.16
76 and above	0	0.00	0	0.00
District: Banas Kantha (469)	1233	100.00	287937	100.00

Above table shows distribution of villages in different percentage ranges of scheduled castes population to total population. 19.55 percent of villages i.e. total 241 out of 1,233 do not have scheduled castes population. 351 villages have percentage of scheduled castes to total population in the range of 11-20. 199 villages have this percentage less than 5 which is 4.66 percent of total scheduled castes population. Only 3 villages having percent range of 51-75 which is 1.16 percent of total scheduled castes population. There are no village in percent range of 76 and above.

Table 16
Proportion of Scheduled Tribes Population to Total Population in Villages, 2011

Percentage Range of Scheduled Tribes Population to Total Population	Number of Villages	Percentage	Scheduled Tribes Population	Percentage
1	2	3	4	5
NIL	527	42.74	0	0.00
Less than 5	346	28.06	11844	4.37
5 - 10	86	6.97	18883	6.97
11 - 20	62	5.03	19521	7.20
21 - 30	32	2.60	14277	5.27
31 - 40	10	0.81	6218	2.29
41 - 50	10	0.81	6196	2.29
51 - 75	16	1.30	19254	7.10
76 and above	144	11.68	174862	64.51
District: Banas Kantha (469)	1233	100.00	271055	100.00

Table 16 gives the distribution of villages according to percentage of scheduled tribes to total population. 527 villages out of 1,233 do not have any scheduled tribes population. 346 villages have scheduled tribes percentage less than 5 which covers 4.37 percent of total

scheduled tribes population. 144 villages have scheduled tribes percentage range 76 and above which covers 64.51 percent of total scheduled tribes population.

Table 17
Number And Percentage of Scheduled Castes and Scheduled Tribes Population in Towns, 2011

Sr. No.	Name of Town	Total Population	Total Scheduled Castes Population	Total Scheduled Tribes Population	Percentage of Scheduled Castes Population to Total Population	Percentage of Scheduled Tribes Population to Total Population
1	2	3	4	5	6	7
1	802448-Tharad (M)	27954	6609	1036	23.64	3.71
2	802449-Dhanera (M)	29578	4346	1042	14.69	3.52
3	508001-Ambaji (CT)	17753	1141	1879	6.43	10.58
4	508111-Chhapi (CT)	8379	979	424	11.68	5.06
5	802450-Palanpur (M + OG)	141592	13461	4438	9.51	3.13
6	508228-Bhagal (Jagana) (CT)	6250	621	1	9.94	0.02
7	508229-Kanodar (CT)	12389	1515	25	12.23	0.20
8	802451-Deesa (M)	111160	6404	3893	5.76	3.50
9	508379-Nava Bhildi (CT)	4994	209	68	4.19	1.36
10	508450-Deodar (CT)	14912	1020	179	6.84	1.20
11	802452-Bhabhar (M)	21894	1439	82	6.57	0.37
12	802453-Thara (M)	18060	1779	33	9.85	0.18
District (Urban) :						
469-Banas Kantha		414915	39523	13100	9.53	3.16

Above table gives percentage of scheduled castes and scheduled tribes population in different towns. Tharad (M) has the maximum percentage of scheduled castes and Nava Bhildi (CT) has the lowest. In case of scheduled tribes, maximum percentage is found in Ambaji (CT) and minimum is in Bhagal Jagana (CT).

Table 18
Sex Ratio among Scheduled Castes and Scheduled Tribes (Rural) in CD Blocks, 2011

Sr. No.	Name of C.D. Block	Scheduled Castes Sex Ratio	Scheduled Tribes Sex Ratio
1	2	3	4
1	0011-Vav	924	877
2	0012-Tharad	939	918
3	0013-Dhanera	943	928
4	0014-Dantiwada	936	902
5	0015-Amirgadh	908	1002
6	0016-Danta	953	971
7	0017-Vadgam	955	967
8	0018-Palanpur	934	930
9	0019-Deesa	939	947
10	0020-Deodar	929	931

Sr. No.	Name of C.D. Block	Scheduled Castes Sex Ratio	Scheduled Tribes Sex Ratio
1	2	3	4
11	0021-Bhabhar	919	1043
12	0022-Kankrej	940	831
	Total	938	969

Table 18 gives the sex ratio of Scheduled castes and scheduled tribes in all the CD Blocks (rural) of Banas Kantha. Among all the CD Blocks, Vadgam CD block has the highest sex ratio (955) among scheduled castes and Amirgadh CD Block has the lowest of 908. Among scheduled tribes, Bhabhar CD Block has the highest sex ratio of 1043 and Kankrej CD block has the lowest of 831.

Table 19
Sex Ratio among Scheduled Castes and Scheduled Tribes in Towns, 2011

Sr. No.	Name of Town	Scheduled Castes Sex Ratio	Scheduled Tribes Sex Ratio
1	2	3	4
1	802448-Tharad (M)	907	877
2	802449-Dhanera (M)	935	970
3	508001-Ambaji (CT)	950	1229
4	508111-Chhapi (CT)	883	919
5	802450-Palanpur (M + OG)	881	921
6	508228-Bhagal (Jagana) (CT)	923	0
7	508229-Kanodar (CT)	925	786
8	802451-Deesa (M)	963	926
9	508379-Nava Bhildi (CT)	900	1125
10	508450-Deodar (CT)	910	884
11	802452-Bhabhar (M)	893	783
12	802453-Thara (M)	923	650
	District (Urban): 469-Banas Kantha	911	960

Table 19 gives the sex ratio of scheduled castes and scheduled tribes in all the towns of Banas Kantha. Banas Kantha (Urban) scheduled castes sex ratio is 911 and that of scheduled tribes is 960. Among all the towns, Deesa (M) has the highest scheduled castes sex ratio of 963 and Palanpur (M+OG) has the lowest of 881. Ambaji (CT) has the highest scheduled tribe sex ratio of 1,229 and Thara (M) has the lowest of 650.

Table 20
Number of Literates and Illiterates, Percentage of Literates by Sex in
Sub-Districts, 2011

Sr. No.	Name of Sub-District	Total/ Rural/ Urban	Number of Literates and Illiterates						Literacy Rate			Gap in Male-Female Literacy Rate
			Number of Literates			Number of Illiterates			Persons	Males	Females	
			Persons	Males	Females	Persons	Males	Females				
1	2	3	4	5	6	7	8	9	10	11	12	13
1	03732-Vav	Total	121485	78497	42988	124671	49669	75002	59.40	73.81	43.79	30.02
		Rural	121485	78497	42988	124671	49669	75002	59.40	73.81	43.79	30.02
		Urban	0	0	0	0	0	0	0	0	0	0
2	03733-Tharad	Total	161883	104217	57666	165406	64949	100457	59.75	74.58	43.96	30.62
		Rural	145703	94341	51362	153632	60277	93355	58.91	73.97	42.87	31.10
		Urban	16180	9876	6304	11774	4672	7102	68.63	80.94	55.43	25.51
3	03734-Dhanera	Total	112043	72112	39931	118698	47392	71306	58.98	73.67	43.35	30.32
		Rural	93034	60730	32304	108129	43395	64734	56.42	71.56	40.37	31.19
		Urban	19009	11382	7627	10569	3997	6572	75.74	87.48	63.10	24.38
4	03735-Dantiwada	Total	60277	38341	21936	54944	21505	33439	62.68	77.03	47.28	29.75
		Rural	60277	38341	21936	54944	21505	33439	62.68	77.03	47.28	29.75
		Urban	0	0	0	0	0	0	0	0	0	0
5	03736-Amirgadh	Total	53044	33291	19753	79310	33809	45501	50.85	63.30	38.18	25.12
		Rural	53044	33291	19753	79310	33809	45501	50.85	63.30	38.18	25.12
		Urban	0	0	0	0	0	0	0	0	0	0
6	03737-Danta	Total	112999	67909	45090	111840	46927	64913	63.45	74.77	51.66	23.11
		Rural	101048	61267	39781	106038	44437	61601	62.05	73.75	49.86	23.89
		Urban	11951	6642	5309	5802	2490	3312	78.39	85.76	70.78	14.98
7	03738-Vadgam	Total	162098	93817	68281	78228	28437	49791	77.95	89.07	66.54	22.53
		Rural	156229	90438	65791	75718	27480	48238	77.85	89.04	66.38	22.66
		Urban	5869	3379	2490	2510	957	1553	80.78	90.03	70.90	19.13
8	03739-Palanpur	Total	301796	175232	126564	136977	51255	85722	78.91	89.25	68.00	21.25
		Rural	180771	107337	73434	97771	35738	62033	74.95	87.18	62.20	24.98
		Urban	121025	67895	53130	39206	15517	23689	85.68	92.74	78.08	14.66
9	03740-Deesa	Total	322917	198203	124714	265206	105919	159287	65.40	78.10	51.97	26.13
		Rural	242079	151254	90825	229890	91570	138320	61.59	75.28	47.28	28.00
		Urban	80838	46949	33889	35316	14349	20967	80.23	88.79	70.78	18.01
10	03741-Deodar	Total	96056	59203	36853	81863	32954	48909	64.57	77.10	51.21	25.89
		Rural	86432	53546	32886	76575	30849	45726	63.55	76.32	49.95	26.37
		Urban	9624	5657	3967	5288	2105	3183	75.42	85.34	64.70	20.64
11	03742-Bhabhar	Total	60384	38613	21771	62768	25279	37489	59.20	73.19	44.21	28.98
		Rural	46881	30531	16350	54377	22086	32291	56.11	70.51	40.62	29.89
		Urban	13503	8082	5421	8391	3193	5198	73.19	85.42	60.31	25.11

Sr. No.	Name of Sub-District	Total/ Rural/ Urban	Number of Literates and Illiterates						Literacy Rate			Gap in Male-Female Literacy Rate
			Number of Literates			Number of Illiterates			Persons	Males	Females	
			Persons	Males	Females	Persons	Males	Females				
1	2	3	4	5	6	7	8	9	10	11	12	13
12	03743-Kankrej	Total	139941	88967	50974	135672	53882	81790	60.52	74.53	45.56	28.97
		Rural	128581	82066	46515	128972	51287	77685	59.63	73.80	44.54	29.26
		Urban	11360	6901	4459	6700	2595	4105	72.76	84.36	59.98	24.38
		Total	1704923	1048402	656521	1415583	561977	853606	65.32	78.15	51.75	26.40
	District: Banas Kantha (469)	Rural	1415564	881639	533925	1290027	512102	777925	62.91	76.37	48.73	27.64
		Urban	289359	166763	122596	125556	49875	75681	80.38	89.15	70.89	18.26

Table 20 represents the number of literates, illiterates, literacy rate by sex and gap in literacy rates in all the sub districts of the district. From the table we can analyze that district has a literacy rate of 65.32 %. Gap in male and female literacy rates is 26.4%. Palanpur has the highest literacy rate of 78.91% with 89.25 % and 68 % as male and female literacy rates. Amirgadh has the lowest literacy rate of 50.85%. Male female literacy gap is maximum for Tharad (30.62%) and minimum for Palanpur (21.25%).

Table 21
Number of Literates and Illiterates, Percentage of Literates by Sex in CD Blocks (Rural), 2011

Sr. No.	Name of CD Block	Number of Literates and Illiterates						Literacy Rate			Gap in Male-Female Literacy Rate
		Number of Literates			Number of Illiterates			Persons	Males	Females	
		Persons	Males	Females	Persons	Males	Females				
1	2	3	4	5	6	7	8	9	10	11	12
1	0011-Vav	121485	78497	42988	124671	49669	75002	59.40	73.81	43.79	30.02
2	0012-Tharad	145703	94341	51362	153632	60277	93355	58.91	73.97	42.87	31.10
3	0013-Dhanera	93034	60730	32304	108129	43395	64734	56.42	71.56	40.37	31.19
4	0014-Dantiwada	60277	38341	21936	54944	21505	33439	62.68	77.03	47.28	29.75
5	0015-Amirgadh	53044	33291	19753	79310	33809	45501	50.85	63.30	38.18	25.12
6	0016-Danta	101048	61267	39781	106038	44437	61601	62.05	73.75	49.86	23.89
7	0017-Vadgam	156229	90438	65791	75718	27480	48238	77.85	89.04	66.38	22.66
8	0018-Palanpur	180771	107337	73434	97771	35738	62033	74.95	87.18	62.20	24.98
9	0019-Deesa	242079	151254	90825	229890	91570	138320	61.59	75.28	47.28	28.00
10	0020-Deodar	86432	53546	32886	76575	30849	45726	63.55	76.32	49.95	26.37
11	0021-Bhabhar	46881	30531	16350	54377	22086	32291	56.11	70.51	40.62	29.89
12	0022-Kankrej	128581	82066	46515	128972	51287	77685	59.63	73.80	44.54	29.26
	Total	1415564	881639	533925	1290027	512102	777925	62.91	76.37	48.73	27.64

Table 21 gives the number of literates, illiterates, literacy rates and male female gap in literacy rates in the CD Blocks (Rural). Rural literacy rate for the district is 62.91%. For male it is 76.37 % and for female it is 48.73%. Highest literacy rate is observed in Vadgam CD Block (77.85%) and lowest is in Amirgadh CD Block (50.85%). Male female literacy gap is widest for Dhanera CD Block (31.19%) and narrowest for Vadgam CD Block (22.66%).

Table 22
Distribution of Villages by Literacy Rate Range, 2011

Range of Literacy Rate for Villages	Number of Inhabited Villages	Percentage Distribution of Villages	Population	Percentage Distribution of Population
1	2	3	4	5
0	0	0.00	0	0.00
1 - 10	1	0.08	803	0.03
11 - 20	2	0.16	803	0.03
21 - 30	8	0.65	9404	0.35
31 - 40	36	2.92	55360	2.05
41 - 50	94	7.62	201740	7.46
51 - 60	413	33.50	964202	35.64
61 - 70	394	31.95	832272	30.76
71 - 80	207	16.79	437608	16.17
81 - 90	75	6.08	197922	7.32
91 - 99	3	0.24	5477	0.20
100	0	0.00	0	0.00
District: Banas Kantha(469)	1233	100.00	2705591	100.00

Literacy rate for District: 62.91

Table 22 distributes all the villages of the district by range of literacy rate. 141 villages have literacy rate less than 50%. Maximum number of villages i.e. 413 lies in the literacy rate range of 51-60, it covers 35.64 percent of total population. 601 villages covering 46.93% population have literacy rates range 61-80. 78 villages have literacy rate range of 81-99 which covers 7.52% of total population.

Table 23
Number of Literates and Illiterates, Percentage of Literates by Sex in Towns, 2011

Sr. No.	Name of Town	Number of Literates and Illiterates						Literacy Rate			Gap in Male-Female Literacy Rate
		Number of Literates			Number of Illiterates			Persons	Males	Females	
		Persons	Males	Females	Persons	Males	Females				
1	2	3	4	5	6	7	8	9	10	11	12
1	802448-Tharad (M)	16180	9876	6304	11774	4672	7102	68.63	80.94	55.43	25.51
2	802449-Dhanera (M)	19009	11382	7627	10569	3997	6572	75.74	87.48	63.10	24.38
3	508001-Ambaji (CT)	11951	6642	5309	5802	2490	3312	78.39	85.76	70.78	14.98
4	508111-Chhapi (CT)	5869	3379	2490	2510	957	1553	80.78	90.03	70.90	19.13
5	802450-Palanpur (M + OG)	106581	60242	46339	35011	13846	21165	85.20	92.44	77.32	15.12
6	508228-Bhagal (Jagana) (CT)	4770	2601	2169	1480	591	889	88.81	95.31	82.10	13.21
7	508229-Kanodar (CT)	9674	5052	4622	2715	1080	1635	89.74	95.11	84.53	10.58
8	802451-Deesa (M)	77143	44828	32315	34017	13829	20188	80.03	88.60	70.56	18.04
9	508379-Nava Bhildi (CT)	3695	2121	1574	1299	520	779	84.75	92.99	75.71	17.28

Sr. No.	Name of Town	Number of Literates and Illiterates						Literacy Rate			Gap in Male-Female Literacy Rate
		Number of Literates			Number of Illiterates			Persons	Males	Females	
		Persons	Males	Females	Persons	Males	Females				
1	2	3	4	5	6	7	8	9	10	11	12
10	508450-Deodar (CT)	9624	5657	3967	5288	2105	3183	75.42	85.34	64.70	20.64
11	802452-Bhabhar (M)	13503	8082	5421	8391	3193	5198	73.19	85.42	60.31	25.11
12	802453-Thara (M)	11360	6901	4459	6700	2595	4105	72.76	84.36	59.98	24.38
District (Urban): Banas Kantha (469)		289359	166763	122596	125556	49875	75681	80.38	89.15	70.89	18.26

Table 23 shows the number of literates, illiterates and literacy rate in all the towns of the district. It can be analyzed from the table that all the towns of the district have literacy rate more than 50 percent. Among all the towns, Kanodar (CT) has the highest literacy rate of 89.74 percent with the lowest male female literacy gap. On the other hand the Tharad (M) has the lowest (68.63) literacy rate with the highest male female literacy gap.

Table 24
Number of Scheduled Castes Literates and Illiterates, Percentage of Literates by Sex in CD Blocks (Rural), 2011

Sr. No.	Name of CD Block	Number of Literates and Illiterates						Literacy Rate			Gap in Male-Female Literacy Rate
		Number of Literates			Number of Illiterates			Persons	Males	Females	
		Persons	Males	Females	Persons	Males	Females				
1	2	3	4	5	6	7	8	9	10	11	12
1	0011-Vav	22773	14347	8426	21298	8553	12745	62.98	76.36	48.51	27.85
2	0012-Tharad	19704	12357	7347	21161	8721	12440	59.73	72.47	46.10	26.37
3	0013-Dhanera	11659	7491	4168	12673	5035	7638	58.71	73.15	43.33	29.82
4	0014-Dantiwada	6760	4191	2569	5236	2004	3232	67.55	81.16	53.05	28.11
5	0015-Amirgadh	2061	1260	801	1484	598	886	68.06	79.20	55.74	23.46
6	0016-Danta	4084	2399	1685	2185	811	1374	76.90	88.43	64.86	23.57
7	0017-Vadgam	26715	15215	11500	11164	4156	7008	80.72	90.51	70.61	19.90
8	0018-Palanpur	21937	12769	9168	9302	3382	5920	80.46	90.97	69.31	21.66
9	0019-Deesa	23471	14413	9058	23427	9771	13656	61.09	73.11	48.42	24.69
10	0020-Deodar	8554	5226	3328	8354	3539	4815	61.67	72.74	49.78	22.96
11	0021-Bhabhar	3092	1903	1189	3174	1362	1812	59.10	70.27	47.11	23.16
12	0022-Kankrej	9381	5773	3608	8288	3335	4953	63.51	76.17	50.17	26.00
Total		160191	97344	62847	127746	51267	76479	66.74	78.77	53.98	24.79

Table 24 gives CD Block (Rural) wise number of literates, illiterates and literacy rate for scheduled castes population. Scheduled castes literacy rate for the district is 66.74%. For male it is 78.77 % and for female it is 53.98%. Highest literacy rate is observed in Vadgam CD Block (80.72%) with the lowest male female literacy gap. Lowest literacy rate is found in Dhanera CD Block (58.71%) with highest male female literacy gap.

Table 25
Distribution of Villages by Literacy Rate Range for Scheduled Castes
Population (Rural), 2011

Range of Literacy Rate for Villages	Number of Inhabited Villages Having Scheduled Castes	Percentage Distribution of Villages	Scheduled Castes Population	Percentage Distribution of Population
1	2	3	4	5
0	5	0.50	12	0.00
1 - 10	0	0.00	0	0.00
11 - 20	0	0.00	0	0.00
21 - 30	2	0.20	283	0.10
31 - 40	22	2.22	2723	0.95
41 - 50	63	6.35	14632	5.08
51 - 60	228	22.98	74060	25.72
61 - 70	319	32.16	98197	34.10
71 - 80	208	20.97	50519	17.55
81 - 90	118	11.90	46368	16.10
91 - 99	10	1.01	1068	0.37
100	17	1.71	75	0.03
Total	992	100.00	287937	100.00

District Scheduled castes Literacy rate: 66.74

Table 25 distributes all the villages of the district by range of literacy rate for scheduled castes population. There are total 5 villages having zero literacy rates as these villages altogether have 12 population and all of them are illiterate. Maximum number of villages i.e. 319 lies in the range of 61-70, which covers 34.10 percent of scheduled caste population. 87 villages have literacy rates range of 1-50. There are total 17 villages having 100 percent literacy rate among scheduled castes, however, it constitutes only 0.03 percent of scheduled castes population.

Table 26
Number of Scheduled Castes Literates and Illiterates, Percentage of Literates by Sex
in Towns, 2011

Sr. No.	Name of Town	Number of Literates and Illiterates						Literacy Rate			Gap in Male-Female Literacy Rate
		Number of Literates			Number of Illiterates			Persons	Males	Females	
		Persons	Males	Females	Persons	Males	Females				
1	2	3	4	5	6	7	8	9	10	11	12
1	802448-Tharad (M)	3682	2282	1400	2927	1184	1743	65.08	77.04	51.93	25.11
2	802449-Dhanera (M)	2494	1522	972	1852	724	1128	67.55	80.36	54.06	26.30
3	508001-Ambaji (CT)	649	385	264	492	200	292	67.89	78.25	56.90	21.35
4	508111-Chhapi (CT)	751	446	305	228	74	154	86.82	96.75	75.50	21.25
5	802450-Palanpur (M + OG)	10526	6039	4487	2935	1119	1816	87.60	94.74	79.53	15.21
6	508228-Bhagal (Jagana) (CT)	460	257	203	161	66	95	84.87	92.78	76.60	16.18
7	508229-Kanodar (CT)	1136	651	485	379	136	243	85.03	93.67	75.66	18.01

Sr. No.	Name of Town	Number of Literates and Illiterates						Literacy Rate			Gap in Male-Female Literacy Rate
		Number of Literates			Number of Illiterates			Persons	Males	Females	
		Persons	Males	Females	Persons	Males	Females				
1	2	3	4	5	6	7	8	9	10	11	12
8	802451-Deesa (M)	4181	2421	1760	2223	842	1381	75.06	85.40	64.35	21.05
9	508379-Nava Bhildi (CT)	139	83	56	70	27	43	78.98	91.21	65.88	25.33
10	508450-Deodar (CT)	595	356	239	425	178	247	70.17	80.73	58.72	22.01
11	802452-Bhabhar (M)	848	512	336	591	248	343	70.73	81.27	59.05	22.22
12	802453-Thara (M)	1077	662	415	702	263	439	70.90	83.48	57.16	26.32
District: Banas Kantha (469)		26538	15616	10922	12985	5061	7924	77.20	87.02	66.47	20.55

Table 26 shows the number of literates, illiterates and literacy rate in all the towns of the district for scheduled castes population. It can be analyzed from the table that Palanpur (M+OG) has the highest (87.6%) and Tharad (M) has the lowest (65.08%) literacy rate among scheduled castes. Male female literacy gap is the least for Palanpur (M+OG) and highest for Thara (M).

Table 27
Number and Percentage of Scheduled Tribes Literates and Illiterates by Sex in CD Blocks (Rural), 2011

Sr. No.	Name of CD Block	Number of Literates and Illiterates						Literacy Rate			Gap in Male-Female Literacy Rate
		Number of Literates			Number of Illiterates			Persons	Males	Females	
		Persons	Males	Females	Persons	Males	Females				
1	2	3	4	5	6	7	8	9	10	11	12
1	0011-Vav	978	636	342	1237	544	693	53.68	65.03	40.52	24.51
2	0012-Tharad	2553	1666	887	4407	1962	2445	46.69	59.06	33.51	25.55
3	0013-Dhanera	5858	4016	1842	14009	6291	7718	38.56	51.01	25.16	25.85
4	0014-Dantiwada	2026	1361	665	3940	1776	2164	43.83	56.03	30.32	25.71
5	0015-Amirgadh	25257	15651	9606	52205	23049	29156	43.21	54.01	32.59	21.42
6	0016-Danta	50841	31005	19836	74008	32325	41683	54.35	65.34	43.03	22.31
7	0017-Vadgam	2829	1745	1084	2660	1045	1615	62.81	76.03	49.07	26.96
8	0018-Palanpur	5838	3701	2137	7349	3130	4219	55.07	67.22	41.94	25.28
9	0019-Deesa	4123	2726	1397	6422	2690	3732	48.68	62.47	34.03	28.44
10	0020-Deodar	1451	926	525	2351	1043	1308	48.81	60.96	36.11	24.85
11	0021-Bhabhar	53	34	19	43	13	30	68.83	89.47	48.72	40.75
12	0022-Kankrej	286	187	99	331	150	181	55.43	67.51	41.42	26.09
Total		102093	63654	38439	168962	74018	94944	49.50	60.90	37.79	23.11

Table 27 gives the number of literates, illiterates and literacy rate for scheduled tribes in all the CD Blocks (Rural) of the district. Scheduled tribes literacy rate for the district is 49.5 percent and 60.9 and 37.79 are male and female literacy rate respectively. Highest literacy rate is noticed for Bhabhar CD Block (68.83%), male female literacy gap is also highest. Lowest

is noticed for Bhabhar CD Block (68.83%), male female literacy gap is also highest. Lowest literacy rate is for Dhanera CD Block (38.56%). Male female literacy gap is minimum for Amirgadh.

Table 28
Distribution of Villages by Literacy Rate Range for Scheduled Tribes Population
(Rural), 2011

Range of Literacy Rate for Villages	Number of Inhabited Villages Having Scheduled Tribes	Percentage Distribution of Villages	Scheduled Tribes Population	Percentage Distribution of Population
1	2	3	4	5
0	19	2.69	67	0.02
1 - 10	6	0.85	1100	0.41
11 - 20	14	1.98	3710	1.37
21 - 30	45	6.37	12947	4.78
31 - 40	86	12.18	65019	23.99
41 - 50	123	17.42	60888	22.46
51 - 60	114	16.15	69005	25.46
61 - 70	102	14.45	41246	15.22
71 - 80	58	8.22	13965	5.15
81 - 90	27	3.82	1626	0.60
91 - 99	12	1.70	939	0.35
100	100	14.16	543	0.20
District: Banas Kantha(469)	706	100.00	271055	100.00

Literacy rate for District: 49.50

Table 28 distributes all the villages having scheduled tribe population, by range of literacy rate. There are total 19 villages having zero literacy rate, these villages contributes 0.02 percent of the total scheduled tribe population. There are 100 villages whose literacy rate is 100 percent, which contributes 0.20 percent of total scheduled tribes population. Highest number of villages i.e. 123 having literacy rate range 41-50 and it covers 22.46 percent of the total population.

Table 29
Number and Percentage of Scheduled Tribes Literates and Illiterates by Sex
In Towns, 2011

Sr. No.	Name of Town	Number of Literates and Illiterates						Literacy Rate			Gap in Male-Female Literacy Rate
		Number of Literates			Number of Illiterates			Persons	Males	Females	
		Persons	Males	Females	Persons	Males	Females				
1	2	3	4	5	6	7	8	9	10	11	12
1	802448-Tharad (M)	361	234	127	675	318	357	43.23	53.42	31.99	21.43
2	802449-Dhanera (M)	483	303	180	559	226	333	56.10	69.34	42.45	26.89
3	508001-Ambaji (CT)	916	362	554	963	481	482	60.26	56.47	63.03	-6.56
4	508111-Chhapi (CT)	227	146	81	197	75	122	63.59	79.35	46.82	32.53
5	802450-Palanpur (M + OG)	2432	1450	982	2006	860	1146	64.46	75.05	53.34	21.71

Sr. No.	Name of Town	Number of Literates and Illiterates						Literacy Rate			Gap in Male-Female Literacy Rate
		Number of Literates			Number of Illiterates			Persons	Males	Females	
		Persons	Males	Females	Persons	Males	Females				
1	2	3	4	5	6	7	8	9	10	11	12
6	508228-Bhagal (Jagana) (CT)	1	0	1	0	0	0	100.00	0	100.00	-100.00
7	508229-Kanodar (CT)	16	9	7	9	5	4	80.00	81.82	77.78	4.04
8	802451-Deesa (M)	1826	1145	681	2067	876	1191	55.65	67.39	43.05	24.34
9	508379-Nava Bhildi (CT)	46	27	19	22	5	17	74.19	93.10	57.58	35.52
10	508450-Deodar (CT)	95	53	42	84	42	42	63.76	67.95	59.15	8.80
11	802452-Bhabhar (M)	57	35	22	25	11	14	89.06	97.22	78.57	18.65
12	802453-Thara (M)	26	17	9	7	3	4	92.86	100.00	81.82	18.18
District (Urban): Banas Kantha (469)		686	3781	2705	6614	2902	3712	59.23	68.72	49.64	19.08

Table 29 gives number of literates, illiterates and literacy rate for scheduled tribes in all the towns of the district. Literacy status among scheduled tribes in Banas Kantha district is 59.23 percent. 68.72 and 49.64 are respectively the male and female literacy rates.

Table 30
Number and Percentage of Main Workers, Marginal Workers, and Non-Workers by Sex in Tehsils, 2011

Sr. No.	Name of Tehsil	Persons/ Males/ Females	Total Population	Main Workers		Marginal Workers		Total Workers (Main And Marginal Workers)		Non Workers	
				Number	%	Number	%	Number	%	Number	%
				1	2	3	4	5	6	7	8
1	03732-Vav	Persons	246156	86079	34.97	27421	11.14	113500	46.11	132656	53.89
		Males	128166	62457	48.73	6828	5.33	69285	54.06	58881	45.94
		Females	117990	23622	20.02	20593	17.45	44215	37.47	73775	62.53
2	03733-Tharad	Persons	327289	115105	35.17	29222	8.93	144327	44.10	182962	55.90
		Males	169166	81950	48.44	5940	3.51	87890	51.95	81276	48.05
		Females	158123	33155	20.97	23282	14.72	56437	35.69	101686	64.31
3	03734-Dhanera	Persons	230741	81075	35.14	11551	5.01	92626	40.14	138115	59.86
		Males	119504	57959	48.50	2668	2.23	60627	50.73	58877	49.27
		Females	111237	23116	20.78	8883	7.99	31999	28.77	79238	71.23
4	03735-Dantiwada	Persons	115221	33324	28.92	10445	9.07	43769	37.99	71452	62.01
		Males	59846	27208	45.46	2990	5.00	30198	50.46	29648	49.54
		Females	55375	6116	11.04	7455	13.46	13571	24.51	41804	75.49
5	03736-Amirgadh	Persons	132354	36112	27.28	11687	8.83	47799	36.11	84555	63.89
		Males	67100	29057	43.30	3002	4.47	32059	47.78	35041	52.22
		Females	65254	7055	10.81	8685	13.31	15740	24.12	49514	75.88
6	03737-Danta	Persons	224839	62690	27.88	25774	11.46	88464	39.35	136375	60.65

Sr. No.	Name of Tehsil	Persons/ Males/ Females	Total Population	Main Workers		Marginal Workers		Total Workers (Main And Marginal Workers)		Non Workers		
				Number	%	Number	%	Number	%	Number	%	
				1	2	3	4	5	6	7	8	9
		Males	114836	49595	43.19	6171	5.37	55766	48.56	59070	51.44	
		Females	110003	13095	11.90	19603	17.82	32698	29.72	77305	70.28	
7	03738-Vadgam	Persons	240326	76952	32.02	12256	5.10	89208	37.12	151118	62.88	
		Males	122254	61155	50.02	3537	2.89	64692	52.92	57562	47.08	
		Females	118072	15797	13.38	8719	7.38	24516	20.76	93556	79.24	
8	03739-Palanpur	Persons	438773	133081	30.33	15673	3.57	148754	33.90	290019	66.10	
		Males	226487	112820	49.81	5236	2.31	118056	52.12	108431	47.88	
		Females	212286	20261	9.54	10437	4.92	30698	14.46	181588	85.54	
9	03740-Deesa	Persons	588123	189328	32.19	43158	7.34	232486	39.53	355637	60.47	
		Males	304122	148616	48.87	10114	3.33	158730	52.19	145392	47.81	
		Females	284001	40712	14.34	33044	11.64	73756	25.97	210245	74.03	
10	03741-Deodar	Persons	177919	56338	31.66	14682	8.25	71020	39.92	106899	60.08	
		Males	92157	44120	47.87	3164	3.43	47284	51.31	44873	48.69	
		Females	85762	12218	14.25	11518	13.43	23736	27.68	62026	72.32	
11	03742-Bhabhar	Persons	123152	44867	36.43	9849	8.00	54716	44.43	68436	55.57	
		Males	63892	32424	50.75	1638	2.56	34062	53.31	29830	46.69	
		Females	59260	12443	21.00	8211	13.86	20654	34.85	38606	65.15	
12	03743-Kankrej	Persons	275613	97129	35.24	24802	9.00	121931	44.24	153682	55.76	
		Males	142849	72355	50.65	5264	3.69	77619	54.34	65230	45.66	
		Females	132764	24774	18.66	19538	14.72	44312	33.38	88452	66.62	
District: Banas Kantha (469)			Persons	3120506	1012080	32.43	236520	7.58	1248600	40.01	1871906	59.99
			Males	1610379	779716	48.42	56552	3.51	836268	51.93	774111	48.07
			Females	1510127	232364	15.39	179968	11.92	412332	27.30	1097795	72.70

Table 30 represents the number and percentage of main, marginal and non-workers by sex in different sub districts of Banas Kantha .Total workers (main + marginal) in the district are 40.01 percent. Percentage of male workers and female workers are 51.93 and 27.30 respectively. Percentage of male workers is the highest in Kankrej sub district and female percentage is the highest in Vav sub district. Percent of non-worker is the highest in Palanpur sub district and lowest in Vav. In case of main worker, male percentage is higher whereas for marginal worker female percentage is more.

Table 31
Number and Percentage of Main Workers, Marginal Workers and Non-Workers by Sex
in CD Blocks, 2011

Sr. No.	Name of CD Block	Persons / Males/ Females	Total Population	Main Workers		Marginal Workers		Total Workers (Main And Marginal Workers)		Non Workers	
				Number	%	Number	%	Number	%	Number	%
1	2	3	4	5	6	7	8	9	10	11	12
1	0011-Vav	Persons	246156	86079	34.97	27421	11.14	113500	46.11	132656	53.89
		Males	128166	62457	48.73	6828	5.33	69285	54.06	58881	45.94
		Females	117990	23622	20.02	20593	17.45	44215	37.47	73775	62.53
2	0012-Tharad	Persons	299335	107521	35.92	28484	9.52	136005	45.44	163330	54.56
		Males	154618	75037	48.53	5592	3.62	80629	52.15	73989	47.85
		Females	144717	32484	22.45	22892	15.82	55376	38.27	89341	61.73
3	0013-Dhanera	Persons	201163	72149	35.87	10949	5.44	83098	41.31	118065	58.69
		Males	104125	50288	48.30	2380	2.29	52668	50.58	51457	49.42
		Females	97038	21861	22.53	8569	8.83	30430	31.36	66608	68.64
4	0014-Dantiwada	Persons	115221	33324	28.92	10445	9.07	43769	37.99	71452	62.01
		Males	59846	27208	45.46	2990	5.00	30198	50.46	29648	49.54
		Females	55375	6116	11.04	7455	13.46	13571	24.51	41804	75.49
5	0015-Amirgadh	Persons	132354	36112	27.28	11687	8.83	47799	36.11	84555	63.89
		Males	67100	29057	43.30	3002	4.47	32059	47.78	35041	52.22
		Females	65254	7055	10.81	8685	13.31	15740	24.12	49514	75.88
6	0016-Danta	Persons	207086	57751	27.89	24982	12.06	82733	39.95	124353	60.05
		Males	105704	45130	42.69	5964	5.64	51094	48.34	54610	51.66
		Females	101382	12621	12.45	19018	18.76	31639	31.21	69743	68.79
7	0017-Vadgam	Persons	231947	74707	32.21	11972	5.16	86679	37.37	145268	62.63
		Males	117918	59195	50.20	3334	2.83	62529	53.03	55389	46.97
		Females	114029	15512	13.60	8638	7.58	24150	21.18	89879	78.82
8	0018-Palanpur	Persons	278542	87514	31.42	12777	4.59	100291	36.01	178251	63.99
		Males	143075	72270	50.51	3349	2.34	75619	52.85	67456	47.15
		Females	135467	15244	11.25	9428	6.96	24672	18.21	110795	81.79
9	0019-Deesa	Persons	471969	155622	32.97	39722	8.42	195344	41.39	276625	58.61
		Males	242824	118036	48.61	8324	3.43	126360	52.04	116464	47.96
		Females	229145	37586	16.40	31398	13.70	68984	30.10	160161	69.90
10	0020-Deodar	Persons	163007	51984	31.89	14420	8.85	66404	40.74	96603	59.26
		Males	84395	40301	47.75	3042	3.60	43343	51.36	41052	48.64
		Females	78612	11683	14.86	11378	14.47	23061	29.34	55551	70.66
11	0021-Bhabhar	Persons	101258	38460	37.98	9374	9.26	47834	47.24	53424	52.76
		Males	52617	26741	50.82	1385	2.63	28126	53.45	24491	46.55

Sr. No.	Name of CD Block	Persons / Males/ Females	Total Population	Main Workers		Marginal Workers		Total Workers (Main And Marginal Workers)		Non Workers	
				Number	%	Number	%	Number	%	Number	%
				1	2	3	4	5	6	7	8
		Females	48641	11719	24.09	7989	16.42	19708	40.52	28933	59.48
12	0022-Kankrej	Persons	257553	91915	35.69	24165	9.38	116080	45.07	141473	54.93
		Males	133353	67641	50.72	5023	3.77	72664	54.49	60689	45.51
		Females	124200	24274	19.54	19142	15.41	43416	34.96	80784	65.04
		Persons	2705591	893138	33.01	226398	8.37	1119536	41.38	1586055	58.62
	Total	Males	1393741	673361	48.31	51213	3.67	724574	51.99	669167	48.01
		Females	1311850	219777	16.75	175185	13.35	394962	30.11	916888	69.89

Table 31 gives the same details as that of table 30 but for CD Blocks (Rural). Bhabhar CD Block has the highest (47.24%) percentage of total workers and Palanpur CD Block has the lowest (36.01%).

Table 32
Number and Percentage of Main Workers, Marginal Workers, and Non-Workers by Sex in Towns, 2011

Sr. No.	Name of Town	Persons/ Males/ Females	Total Population	Main Workers		Marginal Workers		Total Workers (Main and Marginal Workers)		Non Workers	
				Number	%	Number	%	Number	%	Number	%
				1	2	3	4	5	6	7	8
1	802448-Tharad (M)	Persons	27954	7584	27.13	738	2.64	8322	29.77	19632	70.23
		Males	14548	6913	47.52	348	2.39	7261	49.91	7287	50.09
		Females	13406	671	5.01	390	2.91	1061	7.91	12345	92.09
2	802449-Dhanera (M)	Persons	29578	8926	30.18	602	2.04	9528	32.21	20050	67.79
		Males	15379	7671	49.88	288	1.87	7959	51.75	7420	48.25
		Females	14199	1255	8.84	314	2.21	1569	11.05	12630	88.95
3	508001-Ambaji (CT)	Persons	17753	4939	27.82	792	4.46	5731	32.28	12022	67.72
		Males	9132	4465	48.89	207	2.27	4672	51.16	4460	48.84
		Females	8621	474	5.50	585	6.79	1059	12.28	7562	87.72
4	508111-Chhapi (CT)	Persons	8379	2245	26.79	284	3.39	2529	30.18	5850	69.82
		Males	4336	1960	45.20	203	4.68	2163	49.88	2173	50.12
		Females	4043	285	7.05	81	2.00	366	9.05	3677	90.95
5	802450-Palanpur (M + OG)	Persons	141592	40634	28.70	2548	1.80	43182	30.50	98410	69.50
		Males	74088	36170	48.82	1666	2.25	37836	51.07	36252	48.93
		Females	67504	4464	6.61	882	1.31	5346	7.92	62158	92.08
6	508228-Bhagal (Jagana) (CT)	Persons	6250	1666	26.66	173	2.77	1839	29.42	4411	70.58
		Males	3192	1596	50.00	99	3.10	1695	53.10	1497	46.90
		Females	3058	70	2.29	74	2.42	144	4.71	2914	95.29

Sr. No.	Name of Town	Persons/ Males/ Females	Total Population	Main Workers		Marginal Workers		Total Workers (Main and Marginal Workers)		Non Workers	
				Number	%	Number	%	Number	%	Number	%
				1	2	3	4	5	6	7	8
7	508229-Kanodar (CT)	Persons	12389	3267	26.37	175	1.41	3442	27.78	8947	72.22
		Males	6132	2784	45.40	122	1.99	2906	47.39	3226	52.61
		Females	6257	483	7.72	53	0.85	536	8.57	5721	91.43
8	802451-Deesa (M)	Persons	111160	32192	28.96	3338	3.00	35530	31.96	75630	68.04
		Males	58657	29278	49.91	1718	2.93	30996	52.84	27661	47.16
		Females	52503	2914	5.55	1620	3.09	4534	8.64	47969	91.36
9	508379-Nava Bhildi (CT)	Persons	4994	1514	30.32	98	1.96	1612	32.28	3382	67.72
		Males	2641	1302	49.30	72	2.73	1374	52.03	1267	47.97
		Females	2353	212	9.01	26	1.10	238	10.11	2115	89.89
10	508450-Deodar (CT)	Persons	14912	4354	29.20	262	1.76	4616	30.95	10296	69.05
		Males	7762	3819	49.20	122	1.57	3941	50.77	3821	49.23
		Females	7150	535	7.48	140	1.96	675	9.44	6475	90.56
11	802452-Bhabhar (M)	Persons	21894	6407	29.26	475	2.17	6882	31.43	15012	68.57
		Males	11275	5683	50.40	253	2.24	5936	52.65	5339	47.35
		Females	10619	724	6.82	222	2.09	946	8.91	9673	91.09
12	802453-Thara (M)	Persons	18060	5214	28.87	637	3.53	5851	32.40	12209	67.60
		Males	9496	4714	49.64	241	2.54	4955	52.18	4541	47.82
		Females	8564	500	5.84	396	4.62	896	10.46	7668	89.54
		Persons	414915	118942	28.67	10122	2.44	129064	31.11	285851	68.89
	District (Urban):	Males	216638	106355	49.09	5339	2.46	111694	51.56	104944	48.44
	Banas Kantha (469)	Females	198277	12587	6.35	4783	2.41	17370	8.76	180907	91.24

Table 32 shows the percentage of main, marginal and other workers in all the towns of the district. Percentage of total workers is highest in Thara (M) (32.40) and least for Kanodar (CT) (27.78).

Table 33
Distribution of Workers by Sex in Four Categories of Economic Activity in Sub-District, 2011

Sr. No.	Name of Sub-District	Persons/ Males/ Females	Total Population	Total Workers (Main + Marginal Workers)	Category of Workers							
					Cultivators		Agricultural Labourers		Household Industry Workers		Other Workers	
					Number	%	Number	%	Number	%	Number	%
1	2	3	4	5	6	7	8	9	10	11	12	13
1	03732-Vav	Persons	246156	113500	53509	47.14	36430	32.10	1190	1.05	22371	19.71
		Males	128166	69285	37198	53.69	17160	24.77	711	1.03	14216	20.52
		Females	117990	44215	16311	36.89	19270	43.58	479	1.08	8155	18.44
2	03733-Tharad	Persons	327289	144327	72493	50.23	33328	23.09	1124	0.78	37382	25.90
		Males	169166	87890	53564	60.94	17741	20.19	747	0.85	15838	18.02

Sr. No.	Name of Sub-District	Persons/ Males/ Females	Total Population	Total Workers (Main + Marginal Workers)	Category of Workers							
					Cultivators		Agricultural Labourers		Household Industry Workers		Other Workers	
					Number	%	Number	%	Number	%	Number	%
1	2	3	4	5	6	7	8	9	10	11	12	13
3	03734-Dhanera	Females	158123	56437	18929	33.54	15587	27.62	377	0.67	21544	38.17
		Persons	230741	92626	41086	44.36	18213	19.66	842	0.91	32485	35.07
		Males	119504	60627	34681	57.20	11170	18.42	581	0.96	14195	23.41
4	03735-Dantiwada	Females	111237	31999	6405	20.02	7043	22.01	261	0.82	18290	57.16
		Persons	115221	43769	16533	37.77	14228	32.51	467	1.07	12541	28.65
		Males	59846	30198	14000	46.36	7827	25.92	305	1.01	8066	26.71
5	03736-Amirgadh	Females	55375	13571	2533	18.66	6401	47.17	162	1.19	4475	32.97
		Persons	132354	47799	18382	38.46	21898	45.81	261	0.55	7258	15.18
		Males	67100	32059	15212	47.45	11377	35.49	199	0.62	5271	16.44
6	03737-Danta	Females	65254	15740	3170	20.14	10521	66.84	62	0.39	1987	12.62
		Persons	224839	88464	35890	40.57	30544	34.53	703	0.79	21327	24.11
		Males	114836	55766	29432	52.78	12360	22.16	421	0.75	13553	24.30
7	03738-Vadgam	Females	110003	32698	6458	19.75	18184	55.61	282	0.86	7774	23.78
		Persons	240326	89208	24664	27.65	26073	29.23	1449	1.62	37022	41.50
		Males	122254	64692	21684	33.52	17428	26.94	1134	1.75	24446	37.79
8	03739-Palanpur	Females	118072	24516	2980	12.16	8645	35.26	315	1.28	12576	51.30
		Persons	438773	148754	31361	21.08	23967	16.11	1675	1.13	91751	61.68
		Males	226487	118056	28279	23.95	16778	14.21	1160	0.98	71839	60.85
9	03740-Deesa	Females	212286	30698	3082	10.04	7189	23.42	515	1.68	19912	64.86
		Persons	588123	232486	85539	36.79	61679	26.53	2044	0.88	83224	35.80
		Males	304122	158730	75105	47.32	33850	21.33	1199	0.76	48576	30.60
10	03741-Deodar	Females	284001	73756	10434	14.15	27829	37.73	845	1.15	34648	46.98
		Persons	177919	71020	27595	38.86	21595	30.41	913	1.29	20917	29.45
		Males	92157	47284	23588	49.89	13490	28.53	534	1.13	9672	20.46
11	03742-Bhabhar	Females	85762	23736	4007	16.88	8105	34.15	379	1.60	11245	47.38
		Persons	123152	54716	26980	49.31	14208	25.97	425	0.78	13103	23.95
		Males	63892	34062	19214	56.41	6912	20.29	243	0.71	7693	22.59
12	03743-Kankrej	Females	59260	20654	7766	37.60	7296	35.32	182	0.88	5410	26.19
		Persons	275613	121931	41553	34.08	48378	39.68	719	0.59	31281	25.65
		Males	142849	77619	36593	47.14	25207	32.48	524	0.68	15295	19.71
District: Banas Kantha (469)		Females	132764	44312	4960	11.19	23171	52.29	195	0.44	15986	36.08
		Persons	3120506	1248600	475585	38.09	350541	28.07	11812	0.95	410662	32.89
		Males	1610379	836268	388550	46.46	191300	22.88	7758	0.93	248660	29.73
		Females	1510127	412332	87035	21.11	159241	38.62	4054	0.98	162002	39.29

Table 33 represents distribution of workers by sex in four categories of economic activity (cultivators, agricultural labourers, household industry workers and other workers) in all the sub districts of Banas Kantha. Percentage of cultivators and agricultural laborers is maximum in Tharad and Danta sub district respectively. For cultivator male percentage is more whereas for agriculture laborer female percentage is greater. As a whole percentage of household industry workers is quite less as compared to other three categories, however in

comparison to males female percentage is more. Percentage of other workers is highest for Palanpur (61.68) followed by Vadgam (41.50).

Table 34**Distribution of Workers by Sex in Four Categories of Economic Activity in CD Blocks, 2011**

Sr. No.	Name of CD Block	Persons/ Males/ Females	Total Population	Total Workers (Main + Marginal Workers)	Category of Workers							
					Cultivators		Agricultural Labourers		Household Industry Workers		Other Workers	
					Number	%	Number	%	Number	%	Number	%
1	2	3	4	5	6	7	8	9	10	11	12	13
1	0011-Vav	Persons	246156	113500	53509	47.14	36430	32.10	1190	1.05	22371	19.71
		Males	128166	69285	37198	53.69	17160	24.77	711	1.03	14216	20.52
		Females	117990	44215	16311	36.89	19270	43.58	479	1.08	8155	18.44
2	0012-Tharad	Persons	299335	136005	72040	52.97	32420	23.84	989	0.73	30556	22.47
		Males	154618	80629	53174	65.95	17033	21.13	678	0.84	9744	12.08
		Females	144717	55376	18866	34.07	15387	27.79	311	0.56	20812	37.58
3	0013-Dhanera	Persons	201163	83098	40265	48.45	17636	21.22	693	0.83	24504	29.49
		Males	104125	52668	33928	64.42	10805	20.52	501	0.95	7434	14.11
		Females	97038	30430	6337	20.82	6831	22.45	192	0.63	17070	56.10
4	0014-Dantiwada	Persons	115221	43769	16533	37.77	14228	32.51	467	1.07	12541	28.65
		Males	59846	30198	14000	46.36	7827	25.92	305	1.01	8066	26.71
		Females	55375	13571	2533	18.66	6401	47.17	162	1.19	4475	32.97
5	0015-Amirgadh	Persons	132354	47799	18382	38.46	21898	45.81	261	0.55	7258	15.18
		Males	67100	32059	15212	47.45	11377	35.49	199	0.62	5271	16.44
		Females	65254	15740	3170	20.14	10521	66.84	62	0.39	1987	12.62
6	0016-Danta	Persons	207086	82733	35787	43.26	30433	36.78	569	0.69	15944	19.27
		Males	105704	51094	29340	57.42	12305	24.08	326	0.64	9123	17.86
		Females	101382	31639	6447	20.38	18128	57.30	243	0.77	6821	21.56
7	0017-Vadgam	Persons	231947	86679	24484	28.25	25762	29.72	1358	1.57	35075	40.47
		Males	117918	62529	21515	34.41	17178	27.47	1072	1.71	22764	36.41
		Females	114029	24150	2969	12.29	8584	35.54	286	1.18	12311	50.98
8	0018-Palanpur	Persons	278542	100291	30167	30.08	23299	23.23	1015	1.01	45810	45.68
		Males	143075	75619	27217	35.99	16305	21.56	751	0.99	31346	41.45
		Females	135467	24672	2950	11.96	6994	28.35	264	1.07	14464	58.63
9	0019-Deesa	Persons	471969	195344	84878	43.45	60492	30.97	1465	0.75	48509	24.83
		Males	242824	126360	74492	58.95	33017	26.13	801	0.63	18050	14.28
		Females	229145	68984	10386	15.06	27475	39.83	664	0.96	30459	44.15
10	0020-Deodar	Persons	163007	66404	27272	41.07	21182	31.90	812	1.22	17138	25.81
		Males	84395	43343	23317	53.80	13168	30.38	464	1.07	6394	14.75
		Females	78612	23061	3955	17.15	8014	34.75	348	1.51	10744	46.59
11	0021-Bhabhar	Persons	101258	47834	26011	54.38	13222	27.64	335	0.70	8266	17.28

Sr. No.	Name of CD Block	Persons/ Males/ Females	Total Population	Total Workers (Main + Marginal Workers)	Category of Workers							
					Cultivators		Agricultural Labourers		Household Industry Workers		Other Workers	
					Number	%	Number	%	Number	%	Number	%
1	2	3	4	5	6	7	8	9	10	11	12	13
12	0022-Kankrej	Males	52617	28126	18308	65.09	6185	21.99	192	0.68	3441	12.23
		Females	48641	19708	7703	39.09	7037	35.71	143	0.73	4825	24.48
		Persons	257553	116080	40642	35.01	47300	40.75	693	0.60	27445	23.64
		Males	133353	72664	35775	49.23	24511	33.73	509	0.70	11869	16.33
		Females	124200	43416	4867	11.21	22789	52.49	184	0.42	15576	35.88
		Persons	2705591	1119536	469970	41.98	344302	30.75	9847	0.88	295417	26.39
Total	Males	1393741	724574	383476	52.92	186871	25.79	6509	0.90	147718	20.39	
	Females	1311850	394962	86494	21.90	157431	39.86	3338	0.85	147699	37.40	

Table 34 gives distribution of workers by sex in four categories of economic activity in different CD Blocks (rural). Percentage of cultivators is more in most of the CD Blocks as compared to agricultural laborers. Rural percentage of cultivators for the district is 41.98 and 30.75 for agricultural laborers, 0.88 are household industry workers and 26.39 are other workers. Percentage of male workers as cultivators dominates the females and reverse is the situation for agricultural laborers. At the CD Block level highest percentage of cultivators and agricultural laborer are observed in Bhabhar and Amirgadh CD Blocks respectively. Prevalence of household industry worker is less in all the CD Blocks, however among all comparatively higher percentage is found in Vadgam CD Block. As regard the other workers Palanpur CD Block secures the top most position followed by Vadgam CD Block.

Table 35

Distribution of Workers by Sex in Four Categories of Economic Activity in Towns, 2011

Sr. No.	Name of Town	Persons/ Males/ Females	Total Population	Total Workers (Main + Marginal Workers)	Category of Workers							
					Cultivators		Agricultural Labourers		Household Industry Workers		Other Workers	
					Number	%	Number	%	Number	%	Number	%
1	2	3	4	5	6	7	8	9	10	11	12	13
1	802448- Tharad (M)	Persons	27954	8322	453	5.44	908	10.91	135	1.62	6826	82.02
		Males	14548	7261	390	5.37	708	9.75	69	0.95	6094	83.93
		Females	13406	1061	63	5.94	200	18.85	66	6.22	732	68.99
2	802449- Dhanera (M)	Persons	29578	9528	821	8.62	577	6.06	149	1.56	7981	83.76
		Males	15379	7959	753	9.46	365	4.59	80	1.01	6761	84.95
		Females	14199	1569	68	4.33	212	13.51	69	4.40	1220	77.76
3	508001- Ambaji (CT)	Persons	17753	5731	103	1.80	111	1.94	134	2.34	5383	93.93
		Males	9132	4672	92	1.97	55	1.18	95	2.03	4430	94.82
		Females	8621	1059	11	1.04	56	5.29	39	3.68	953	89.99
4	508111- Chhapi (CT)	Persons	8379	2529	180	7.12	311	12.30	91	3.60	1947	76.99
		Males	4336	2163	169	7.81	250	11.56	62	2.87	1682	77.76

Sr. No.	Name of Town	Persons/ Males/ Females	Total Population	Total Workers (Main + Marginal Workers)	Category of Workers							
					Cultivators		Agricultural Labourers		Household Industry Workers		Other Workers	
					Number	%	Number	%	Number	%	Number	%
1	2	3	4	5	6	7	8	9	10	11	12	13
		Females	4043	366	11	3.01	61	16.67	29	7.92	265	72.40
5	802450-Palanpur (M + OG)	Persons	141592	43182	966	2.24	375	0.87	612	1.42	41229	95.48
		Males	74088	37836	840	2.22	271	0.72	380	1.00	36345	96.06
		Females	67504	5346	126	2.36	104	1.95	232	4.34	4884	91.36
6	508228-Bhagal (Jagana) (CT)	Persons	6250	1839	176	9.57	194	10.55	2	0.11	1467	79.77
		Males	3192	1695	175	10.32	126	7.43	0	0.00	1394	82.24
		Females	3058	144	1	0.69	68	47.22	2	1.39	73	50.69
7	508229-Kanodar (CT)	Persons	12389	3442	52	1.51	99	2.88	46	1.34	3245	94.28
		Males	6132	2906	47	1.62	76	2.62	29	1.00	2754	94.77
		Females	6257	536	5	0.93	23	4.29	17	3.17	491	91.60
8	802451-Deesa (M)	Persons	111160	35530	619	1.74	1144	3.22	568	1.60	33199	93.44
		Males	58657	30996	574	1.85	799	2.58	387	1.25	29236	94.32
		Females	52503	4534	45	0.99	345	7.61	181	3.99	3963	87.41
9	508379-Nava Bhildi (CT)	Persons	4994	1612	42	2.61	43	2.67	11	0.68	1516	94.04
		Males	2641	1374	39	2.84	34	2.47	11	0.80	1290	93.89
		Females	2353	238	3	1.26	9	3.78	0	0.00	226	94.96
10	508450-Deodar (CT)	Persons	14912	4616	323	7.00	413	8.95	101	2.19	3779	81.87
		Males	7762	3941	271	6.88	322	8.17	70	1.78	3278	83.18
		Females	7150	675	52	7.70	91	13.48	31	4.59	501	74.22
11	802452-Bhabhar (M)	Persons	21894	6882	969	14.08	986	14.33	90	1.31	4837	70.28
		Males	11275	5936	906	15.26	727	12.25	51	0.86	4252	71.63
		Females	10619	946	63	6.66	259	27.38	39	4.12	585	61.84
12	802453-Thara (M)	Persons	18060	5851	911	15.57	1078	18.42	26	0.44	3836	65.56
		Males	9496	4955	818	16.51	696	14.05	15	0.30	3426	69.14
		Females	8564	896	93	10.38	382	42.63	11	1.23	410	45.76
		Persons	414915	129064	5615	4.35	6239	4.83	1965	1.52	115245	89.29
	District (Urban): Banas Kantha (469)	Males	216638	111694	5074	4.54	4429	3.97	1249	1.12	100942	90.37
		Females	198277	17370	541	3.11	1810	10.42	716	4.12	14303	82.34

Table 35 gives the distribution of workers by sex in four categories of economic activity in all the towns of the district. Naturally in all the towns' percentage of other workers for both male and female are more as compared to other three economic activities. Palanpur (M+OG) has the highest percentage (95.48) of other workers where male and female percentage are 96.06 and 91.36 respectively and Thara (M) has the lowest.

(vi) Brief Analysis of the Village Directory and Town Directory Data Based on Inset Tables 36 to 45

Table 36: Distribution of Villages According To Availability of Different Amenities, 2011

Sr. No.	Name of CD Block	Number of Inhabited Villages	Type of Amenity Available				
			Education*	Medical [^]	Drinking Water	Post office #	Telephone **
1	2	3	4	5	6	7	8
1	0011-Vav	120	120 (100)	50 (41.67)	120 (100)	49 (40.83)	119 (99.17)
2	0012-Tharad	134	134 (100)	56 (41.79)	134 (100)	41 (30.60)	134 (100)
3	0013-Dhanera	77	77 (100)	26 (33.77)	77 (100)	28 (36.36)	77 (100)
4	0014-Dantiwada	57	55 (96.49)	21 (36.84)	57 (100)	18 (31.58)	54 (94.74)
5	0015-Amirgadh	69	69 (100)	25 (36.23)	69 (100)	12 (17.39)	69 (100)
6	0016-Danta	182	177 (97.25)	106 (58.24)	182 (100)	30 (16.48)	181 (99.45)
7	0017-Vadgam	109	109 (100)	42 (38.53)	109 (100)	41 (37.61)	109 (100)
8	0018-Palanpur	115	114 (99.13)	45 (39.13)	115 (100)	48 (41.74)	115 (100)
9	0019-Deesa	148	148 (100)	61 (41.22)	148 (100)	56 (37.84)	148 (100)
10	0020-Deodar	70	70 (100)	18 (25.71)	70 (100)	22 (31.43)	67 (95.71)
11	0021-Bhabhar	51	51 (100)	14 (27.45)	51 (100)	13 (25.49)	50 (98.04)
12	0022-Kankrej	101	98 (97.03)	36 (35.64)	101 (100)	41 (40.59)	101 (100)
Total		1233	1222 (99.11)	500 (40.55)	1233 (100)	399 (32.36)	1224 (99.27)

Sr. No.	Name of CD Block	Type of Amenity Available				
		Transport Communications \$	Banks@	Agricultural Credit Societies	Approach By Pucca Road	Power Supply
1	2	9	10	11	12	13
1	0011-Vav	120 (100)	13 (10.83)	91 (75.83)	119 (99.17)	120 (100)
2	0012-Tharad	134 (100)	9 (6.72)	122 (91.04)	129 (96.27)	134 (100)
3	0013-Dhanera	77 (100)	4 (5.19)	77 (100)	77 (100)	77 (100)
4	0014-Dantiwada	57 (100)	4 (7.02)	46 (80.70)	55 (96.49)	57 (100)
5	0015-Amirgadh	69 (100)	4 (5.80)	14 (20.29)	67 (97.10)	69 (100)
6	0016-Danta	165 (90.66)	7 (3.85)	22 (12.09)	164 (90.11)	182 (100)
7	0017-Vadgam	109 (100)	33 (30.28)	84 (77.06)	107 (98.17)	109 (100)
8	0018-Palanpur	115 (100)	36 (31.3)	89 (77.39)	112 (97.39)	115 (100)
9	0019-Deesa	148 (100)	12 (8.11)	148 (100)	148 (100)	148 (100)
10	0020-Deodar	70 (100)	6 (8.57)	68 (97.14)	70 (100)	70 (100)
11	0021-Bhabhar	51 (100)	2 (3.92)	51 (100)	50 (98.04)	51 (100)
12	0022-Kankrej	101 (100)	15 (14.85)	90 (89.11)	99 (98.02)	101 (100)
Total		1216 (98.62)	145 (11.76)	902 (73.15)	1197 (97.08)	1233 (100)

Note: - * Education includes all Education Facilities.
[^] Medical includes all Medical Facilities.
Post office includes Post Office, Telegraph Office and Post and Telegraph Office.
\$ Transport Communication includes Bus Service, Rail Facility and Navigable Waterways.
@ Bank includes Commercial Bank and Co-operative Bank.
** Telephone includes Telephone, PCO and Mobile.
Percentage are given in brackets.

Table 36 given above shows the CD Block (Rural) wise distribution of villages according to the availability of different amenities such as education, medical, improved drinking water, post office, telephone, transport communication, banks, agricultural credit societies, pucca road connectivity and power supply. Out of 1,233 inhabited villages in the district, 1,222 (99.11%) villages have educational facility. Medical facilities of one kind or

other are available in 500 (40.55%) villages of the total inhabited villages. All 1,233 (100%) inhabited villages of the district have drinking water facility like tap, well, a hand pump, a tube well, etc. 399 (32.36%) villages have post office. Telephone facility has reached to all the villages and 1,216 (98.62%) villages of the district are connected with the transport facility. Agricultural credit societies are available in 902 (73.15%) villages. Only 145 (11.76%) villages have banking facility, 1,197 (97.08%) villages are linked by pucca roads and all villages of the district have power supply.

Table 37: Number and Percentage of Rural Population Served by Different Amenities, 2011

Sr. No.	Name of CD Block	Total Population of Inhabited Villages	Type of Amenity Available				
			Education*	Medical [^]	Drinking Water	Post office #	Telephone **
1	2	3	4	5	6	7	8
1	0011-Vav	246156	246156 (100)	154142 (62.62)	246156 (100)	150428 (61.11)	244799 (99.45)
2	0012-Tharad	299335	299335 (100)	173530 (57.97)	299335 (100)	138481 (46.26)	299335 (100)
3	0013-Dhanera	201163	201163 (100)	100617 (50.02)	201163 (100)	109821 (54.59)	201163 (100)
4	0014-Dantiwade	115221	114933 (99.75)	57013 (49.48)	115221 (100)	60354 (52.38)	114141 (99.06)
5	0015-Amirgadh	132354	132354 (100)	76522 (57.82)	132354 (100)	52252 (39.48)	132354 (100)
6	0016-Danta	207086	206316 (99.63)	133565 (64.50)	207086 (100)	64159 (30.98)	207031 (99.97)
7	0017-Vadgam	231947	231947 (100)	147820 (63.73)	231947 (100)	144691 (62.38)	231947 (100)
8	0018-Palanpur	278542	278494 (99.98)	180003 (64.62)	278542 (100)	191818 (68.87)	278542 (100)
9	0019-Deesa	471969	471969 (100)	292901 (62.06)	471969 (100)	262618 (55.64)	471969 (100)
10	0020-Deodar	163007	163007 (100)	73922 (45.35)	163007 (100)	84548 (51.87)	158705 (97.36)
11	0021-Bhabhar	101258	101258 (100)	38550 (38.07)	101258 (100)	36078 (35.63)	99059 (97.83)
12	0022-Kankrej	257553	257011 (99.79)	168075 (65.26)	257553 (100)	174716 (67.84)	257553 (100)
Total		2705591	2703943 (99.94)	1596660 (59.01)	2705591 (100)	1469964 (54.33)	2696598 (99.67)

Sr. No.	Name of CD Block	Type of Amenity Available				
		Transport Communications \$	Banks @	Agricultural Credit Societies	Approach By pucca Road	Power Supply
1	2	9	10	11	12	13
1	0011-Vav	246156 (100)	60485 (24.57)	199909 (81.21)	245728 (99.83)	246156 (100)
2	0012-Tharad	299335 (100)	36636 (12.24)	283119 (94.58)	284431 (95.02)	299335 (100)
3	0013-Dhanera	201163 (100)	23441 (11.65)	201163 (100)	201163 (100)	201163 (100)
4	0014-Dantiwada	115221 (100)	21730 (18.86)	105714 (91.75)	114933 (99.75)	115221 (100)
5	0015-Amirgadh	132354 (100)	21062 (15.91)	42806 (32.34)	131262 (99.17)	132354 (100)
6	0016-Danta	195820 (94.56)	20861 (10.67)	44833 (22.89)	194748 (94.04)	207086 (100)
7	0017-Vadgam	231947 (100)	124620 (53.73)	184526 (79.56)	230388 (99.33)	231947 (100)
8	0018-Palanpur	278542 (100)	153849 (55.23)	248815 (89.33)	276721 (99.35)	278542 (100)
9	0019-Deesa	471969 (100)	86063 (18.23)	471969 (100)	471969 (100)	471969 (100)
10	0020-Deodar	163007 (100)	26318 (16.15)	162076 (99.43)	163007 (100)	163007 (100)
11	0021-Bhabhar	101258 (100)	8285 (8.18)	101258 (100)	100675 (99.42)	101258 (100)
12	0022-Kankrej	257553 (100)	91177 (35.40)	244942 (95.10)	254712 (98.90)	257553 (100)
Total		2694325 (99.58)	674527 (24.93)	2291130 (84.68)	2669737 (98.67)	2705591 (100)

Note: - * Education includes all Education Facilities.
 ^ Medical includes all Medical Facilities.
 # Post office includes Post Office, Telegraph Office and Post and Telegraph Office.
 \$ Transport Communication includes Bus Service, Rail Facility and Navigable Waterways.
 @ Bank includes Commercial Bank and Co-operative Bank.
 ** Telephone includes Telephone, PCO and Mobile.
 Percentage are given in brackets.

Table 37 gives the details about the number and percentage of rural population served by different amenities. Out of total population of 27,05,591 persons in the district, 27,03,943

(99.94%) persons have educational facility. 15,96,660 (59.01%) population has medical facilities and all the persons have the facilities of drinking water. Post office facilities are available to 14,69,964 (54.33%) population. Telephone facility has reached to all the population and 26,94,325 (99.58%) population of the district have transport communication facility. Banking facilities are available to 6,74,527 (24.93%) population of the district. 22,91,130 (84.68%) of the population have the facility of agricultural credit societies, 26,69,737 (98.67%) population have been provided pucca roads facility. Power supply is available to all rural population in the district.

So, from above analysis, we can say that villages have facilities like education, drinking water, telephone, transport communications, pucca road and power supply are satisfactory. But facilities like medical, post-office, banks and agricultural credit societies are not enough or satisfactory.

Table 38: Distribution of Villages Not Having Certain Amenities, Arranged by Distance Ranges from the Places Where these are Available, 2011

Village Not Having The Amenity of	Distance Range of Place From The Villages Where The Amenity is Available			
	Less Than 5 Kilometers	5-10 Kilometers	10+ Kilometers	Total (Col. 2-4)
1	2	3	4	5
1. Education:-				
(a) Primary school	7	4	0	11
(b) Middle school	0	0	0	0
(c) Degree college	31	141	1057	1229
2. Medical:-				
(a) Hospital	69	229	935	1233
(b) PHC	276	564	317	1157
3. Post office-	834	0	0	834
4. Telephone	2	6	1	9
5. Bus service	9	4	4	17
6. Bank:-				
(a) Commercial Bank	143	376	642	1161
(b) Co-operative bank	184	404	518	1106
7. Agricultural credit societies	85	97	149	331

Degree College includes Art, Engineering and Medicine

Hospital includes Allopathic & Alternative Medicine

Post office includes post office, telegraph office and post & telegraph office

Telephone includes Telephone, PCO and mobiles

Bus includes private and public

There is no concept of **Middle School** in Gujarat.

Table 38 shows that different types of amenity not available to the villages, here we observe 11 villages do not have primary school facility in which 7 villages have this facility within 5 km radius, 4 village have this facility within 5 to 10 km. 1,229 villages do not have degree college facility, out of this 1,057 villages have Degree College in radius of more than 10 km, 31 villages have this facility within 5 km radius and 141 villages have this facility within 5 to 10 km area.

Medical facility is one of the most important facility for people. Here we can see the most of the villages are far away from the hospital located. Out of 1,233 villages, 935 villages have this facility at more than 10 km radius, 69 villages having hospital within 5 km radius and 229 villages having hospital within 5 to 10 km range. In case of public health center; it is not available in 1,157 villages, out of which 276 villages have PHC facility within 5 km radius, 564 villages have it within 5 to 10 km radius and 317 villages have at more than 10 km radius.

Post office is not available in 834 villages, but all these villages have this facility within 5 km radius. Bus service is not available in 17 villages, out of which 4 villages and 4 villages have this facility within 5 to 10 km and more than 10 km radius respectively.

Commercial banking facility is not available to 1,161 villages in which 143 villages have banking facility within 5 km radius, 376 villages have banking facility within 5 to 10 km radius and 642 villages have banking facility available at more than 10 km radius, while co-operative banking facility is not available in 1,106 villages in which 184 villages have banking facility within 5 km radius, 404 villages have banking facility within 5 to 10 km radius and 518 villages have banking facility available at more than 10 km radius.

Table 39: Distribution of Villages According to the Distance from The Nearest Statutory Town and Availability of Different Amenities, 2011

Distance Range From The Nearest Statutory Town (In Kilometers)	Number\ Percentage	Number of Inhabited Villages in Each Range	Type of Amenity Available			
			Education*	Medical^	Post office#	Telephone **
1	2	3	4	5	6	7
Less than 5	Number	52	52	11	13	51
	Percentage		100	21.15	25	98.08
5 - 15	Number	407	403	166	151	406
	Percentage		99.02	40.79	37.1	99.75
16- 50	Number	713	708	283	225	706
	Percentage		99.3	39.69	31.56	99.02
51+	Number	61	59	40	10	61
	Percentage		96.72	65.57	16.39	100
Unspecified	Number	0	0	0	0	0
	Percentage		0	0	0	0
Total	Number	1233	1222	500	399	1224
	Percentage		99.11	40.55	32.36	99.27

Distance Range From The Nearest Statutory Town (In Kilometers)	Number\ Percentage	Type of Amenity Available			
		Transport Communications \$	Banks @	Agricultural Credit Societies	Approach By Pucca Road
1	2	8	9	10	11
Less than 5	Number	52	3	42	48
	Percentage	100	5.77	80.77	92.31
5 - 15	Number	401	66	336	396
	Percentage	98.53	16.22	82.56	97.3
16- 50	Number	708	72	518	697
	Percentage	99.3	10.1	72.65	97.76
51+	Number	55	4	6	56
	Percentage	90.16	6.56	9.84	91.8
Unspecified	Number	0	0	0	0
	Percentage	0	0	0	0
Total	Number	1216	145	902	1197
	Percentage	98.62	11.76	73.15	97.08

Note: - * Education includes all Education Facilities.
 ^ Medical includes all Medical Facilities.
 # Post office includes Post Office, Telegraph Office and Post and Telegraph Office.
 \$ Transport Communication includes Bus Service, Rail Facility and Navigable Waterways.
 @ Bank includes Commercial Bank and Co-operative Bank.
 ** Telephone includes Telephone, PCO and Mobile.

Table 39 shows the distribution of villages according to four ranges of the distance from the nearest statutory town along with number of villages and availability of different amenities. Out of 1,233 inhabited villages, 52 villages that are at a distance of 5 km from the nearest town, all villages have some educational facility, 11 villages have medical facility, 13 villages have post office, 51 villages have telephone, 52 villages have transport and communications, Only 3 village in this range have Bank, 42 villages have agricultural credit society and 48 villages have approach by pucca road facilities situated at a distance of less than 5 km. from statutory town.

Out of total of 1,233 villages, 407 villages are situated at the distance of 5 to 15 km from the statutory towns. Of these 407 villages, 403 villages are having educational facilities, 166 villages are having medical facility, 151 villages are having post office, 406 villages are having telephone, 401 villages have transport communication, 66 villages have bank, 336 villages have agricultural credit society and 396 villages have approach by pucca road. Out of total inhabited villages, 713 villages are located at a distance of 16-50 Km from the statutory town. Of these 713 villages, 708 villages have education, 283 villages have medical, 225 villages have post office, 706 villages have telephone and 708 villages have Transport and Communications. Only 72 villages in this range have bank, 518 villages have Agricultural Credit Societies and 697 villages have approach by pucca roads. As many as 61 villages are located at a distance of more than 51 km from the nearest town. Out of these 61 villages, 59 villages are having educational facilities, 40 villages are having medical facility, 10 villages are having post office, all villages are having telephone, 55 villages have transport and communication, only 4 villages have bank, only 6 villages have agricultural credit society and 56 villages have approach by pucca road.

Table 40: Distribution of Villages According to Population Range and Amenities Available, 2011

Population Range	Number\ Percentage	Number of Inhabited Villages in Each Range	Type of Amenity Available				
			Education*	Medical^	Drinking Water	Post office #	Telephone **
1	2	3	4	5	6	7	8
1-499	Number	102	91	29	102	3	99
	Percentage		89.22	28.43	100	2.94	97.06
500-999	Number	224	224	41	224	11	222
	Percentage		100	18.30	100	4.91	99.11
1000 - 1999	Number	383	383	96	383	60	380
	Percentage		100	25.07	100	15.67	99.22
2000 - 4999	Number	449	449	260	449	257	448
	Percentage		100	57.91	100	57.24	99.78
5000 - 9999	Number	64	64	63	64	57	64
	Percentage		100	98.44	100	89.06	100
10000 +	Number	11	11	11	11	11	11
	Percentage		100	100	100	100	100
District Total	Number	1233	1222	500	1233	399	1224
	Percentage		99.11	40.55	100	32.36	99.27

Population Range	Number\ Percentage	Type of Amenity Available				
		Transport Communications \$	Banks @	Agricultural Credit Societies	Approach By Pucca Road	Power Supply
1	2	9	10	11	12	13
1-499	Number	92	0	36	88	102
	Percentage	90.20	0	35.29	86.27	100
500-999	Number	220	5	119	212	224
	Percentage	98.21	2.23	53.12	94.64	100
1000 - 1999	Number	381	12	277	380	383
	Percentage	99.48	3.13	72.32	99.22	100
2000 - 4999	Number	448	80	397	442	449
	Percentage	99.78	17.82	88.42	98.44	100
5000 - 9999	Number	64	39	62	64	64
	Percentage	100	60.94	96.88	100	100
10000 +	Number	11	9	11	11	11
	Percentage	100	81.82	100	100	100
District Total	Number	1216	145	902	1197	1233
	Percentage	98.62	11.76	73.15	97.08	100

Note: - * Education includes all Education Facilities.

^ Medical includes all Medical Facilities.

Post office includes Post Office, Telegraph Office and Post and Telegraph Office.

\$ Transport Communication includes Bus Service, Rail Facility and Navigable Waterways.

@ Bank includes Commercial Bank and Co-operative Bank.

** Telephone includes Telephone, PCO and Mobile.

Table 40 gives the distribution of villages according to different population ranges and amenities available. Out of 1,233 villages, 11 villages having population of 10,000 and more, here all villages have each of the above facilities except bank. There are 64 villages in the population range of 5,000 to 9,999, all of which have all of the above facilities, except that 1 village does not have amenities of medical, 7 villages do not have post-office, 25 villages do not have bank and 2 villages do not having Agricultural credit societies. 102 villages in the population range of 1-499 persons do not have much medical facility, post office, bank and agricultural credit society. There are 449 villages in the population range of 2,000 to 4,999, all of which have all of the above facilities, except that 189 village does not have amenities of medical, 192 villages do not have post-office, only 80 villages have bank.

Table 41: Distribution of Villages According to Land Use, 2011

Sr. No.	Name of CD Block	Number of Inhabited Villages	Total Area (In Hectares)	Percentage of Cultivable Area to Total Area	Percentage of Irrigated Area to Total Cultivable Area
1	2	3	4	5	6
1	0011-Vav	120	166195.82	73.66	2.79
2	0012-Tharad	134	133574.49	86.83	58.10
3	0013-Dhanera	77	79965.02	79.97	56.29
4	0014-Dantiwada	57	43179.63	62.69	63.34
5	0015-Amirgadh	69	60966.98	35.63	55.27
6	0016-Danta	182	84264.19	27.19	63.03
7	0017-Vadgam	109	55910.00	69.12	64.50
8	0018-Palanpur	115	73836.34	69.26	63.75
9	0019-Deesa	148	143740.70	81.75	86.31
10	0020-Deodar	70	57071.07	88.07	89.72
11	0021-Bhabhar	51	40285.37	86.96	45.19
12	0022-Kankrej	101	78187.52	49.79	59.43
Total		1233	1017177.13	69.37	55.76

Note: - Cultivable area= irrigated area + un-irrigated area

Table 41 gives the details about CD Block (Rural) wise distribution of villages according to it also gives details of total area, cultivable area available from the total area and area irrigated from the cultivable area available in the inhabited villages in the district. Cultivable area includes irrigated as well as un-irrigated area. There are 1,233 inhabited villages in the district having a total area of 10,17,177.13 hectares. Of this, 69.37 percent area is cultivable and 55.76 percent of total cultivable area has irrigation facilities. Among the talukas, it is seen that Deesa and Deodar talukas have above 85 percent and Dantiwada, Danta, Vadgam and Palanpur talukas have above 60 percent of their area as cultivable. Vav has only 2.79 percent of its cultivable area have irrigation facilities. In Tharad, Dhanera, Amirgadh and Kankrej talukas have more than 55 percent area have irrigation facilities of their area as cultivable while Bhabhar taluka have 45.19 percent area have irrigation facilities.

Table 42: Schools/ Colleges per 10,000 Population in Towns, 2011

Sr. No.	Name of The Town	Type of Educational Institution (Approx. Numbers)				
		Primary	Middle	Secondary / Matriculation	Senior Secondary	College*
1	2	3	4	5	6	7
1	802448-Tharad (M)	4	0	1	1	0
2	802449-Dhanera (M)	5	0	2	1	0
3	508001-Ambaji (CT)	6	0	2	2	0
4	508111-Chhapi (CT)	4	0	1	1	0
5	802450-Palanpur (M + OG)	3	0	4	1	0
6	508228-Bhagal (Jagana) (CT)	3	0	2	0	0
7	508229-Kanodar (CT)	4	0	2	1	0
8	802451-Deesa (M)	3	0	2	1	0
9	508379-Nava Bhildi (CT)	8	0	4	2	0
10	508450-Deodar (CT)	9	0	3	2	0
11	802452-Bhabhar (M)	11	0	2	1	0
12	802453-Thara (M)	11	0	3	3	0
District: Banas Kantha (469)		71 (6)	0	28 (2)	16 (1)	0

Note: * College includes Arts/ Science/ Commerce College (Degree Level and above)

There is no concept of **Middle School** in Gujarat.

Average data given into bracket.

Table 42 shows the availability of schools/colleges according to per 10,000 population in towns of Banas Kantha district. There are total 71 primary schools, 28 secondary schools and 16 senior secondary schools per 10,000 population in the district. In terms of average there are 6 primary school, 2 secondary and 1 senior secondary school available per 10,000 population in district. Among the all towns of the district, there is no college facility available per 10,000 population. The availability of education institution per 10,000 population is the highest in Thara (M) while lowest in Bhagal (Jagana) (CT).

Table 43: Number of Beds in Medical Institutions in Towns, 2011

Sr. No.	Name of The Town	Number of Beds in Medical Institutions per 10,000 Population (Approx. Numbers)
1	2	3
1	802448-Tharad (M)	21
2	802449-Dhanera (M)	74
3	508001-Ambaji (CT)	30
4	508111-Chhapi (CT)	7
5	802450-Palanpur (M + OG)	16
6	508228-Bhagal (Jagana) (CT)	5
7	508229-Kanodar (CT)	23
8	802451-Deesa (M)	13
9	508379-Nava Bhildi (CT)	30
10	508450-Deodar (CT)	18
11	802452-Bhabhar (M)	21
12	802453-Thara (M)	36
District: Banas Kantha (469)		294 (25)

Note: Average data given into bracket.

Table 43 gives the details about the number of beds in Medical Institutions per 10,000 population in each town of Banas Kantha district. On an average there are 25 beds and total 2941 per 10,000 population in urban areas of the district. The highest number of beds i.e. 74 are in Dhanera (M) and the lowest number of 5 beds are Bhagal (Jagana) (CT).

Table 44: Proportion of Slum Population in Towns, 2011

Sr. No.	Name of The Town Having Slum	Total Population	Slum Population	Percentage of Slum Population to Total Population
1	2	3	4	5
1	802448-Tharad (M)	27954	590	2.11
2	802449-Dhanera (M)	29578	1032	3.49
3	802450-Palanpur (M + OG)	141592	19972	14.11
4	802451-Deesa (M)	111160	9750	8.77
5	802452-Bhabhar (M)	21894	3144	14.36
Total		332178	34488	10.38

Table 44 shows the slum population of the district. Overall slum population of the district 10.38 percent. The highest slum population is in Bhabhar (M) with 14.36 percent, followed by Palanpur (M+ OG) with 14.11 percent. The lowest slum population is in Tharad (M) with 2.11 percent and Dhanera (M) with 3.49 percent slum population.

Table 45: Most Important Commodity Manufactured in Towns, 2011

Sr. No.	Name of The Town	Name of Three Most Important Commodities Manufactured
1	2	3
1	802448-Tharad (M)	Carpet, Leather Shoes, leather Chappal, Cement Bricks
2	802449-Dhanera (M)	
3	508001-Ambaji (CT)	Marble Sculpture, Sugarcane factionary, Coir Items
4	508111-Chhapi (CT)	Cement, Iron Tanker, Cotton
5	802450-Palanpur (M + OG)	Isabgul
6	508228-Bhagal (Jagana) (CT)	Embroidery
7	508229-Kanodar (CT)	Handloom Cloth, Iron tools For Agricultural, diamonds, Mechanical Lime Tools/spare parts
8	802451-Deesa (M)	Wool, Guar Gum (for Ice-cream), Milk Products
9	508379-Nava Bhildi (CT)	
10	508450-Deodar (CT)	Cotton
11	802452-Bhabhar (M)	
12	802453-Thara (M)	

Table 45 indicates the most important commodities manufactured and exported out of each town of the district. The most important commodities manufactured in the towns are Carpet, Leather Shoes, leather Chappal, Cement Bricks, Marble Sculpture, Sugarcane factionary, Coir Items, Cement, Iron Tanker, Cotton, Isabgul, Embroidery, Handloom Cloth, Iron tools For Agricultural, diamonds, Mechanical Lime Tools/spare parts, Wool, Guar Gum (for Ice-cream), Milk Products and Cotton.

(vii) Major Social and Cultural Events, Natural & Administrative Developments and Significant Activities during Decade

❖ In 2001 the production of milk in Banas dairy was of 6, 12,591 liters. Now the figure was cross to 30 lacks liters. In Asia continent the dairy has been a landmark of the decade in producing the milk in largest quantity. In whole India these district is carryings almost cattle breeding. The cows, buffaloes and milk cattle's of good breeds are maintain with identical system in the district. The district ranked first in whole Asia in the production of milk.

❖ Production of Potato giving Special identity to the land of Banas

During the year 2005-06 the area of 43,600 hectares has been under the plantation of Potatoes and its average production was of 23,000 kilo per hectare. The area of 15km. surrounding Deesa is exporting potatoes in large quantity in whole India. The potato research centre has been also run by Sardar Krishinagar– Dantiwada Krishi University for increasing the production of potatoes.

❖ Green Revolution in Agriculture

The farmers of the district have made achievements on National as well as International level in the production of agriculture, which is significant. During the year 2010 there was a production of 87.188 metric ton potatoes per hectare in Dantiwada taluka and thereby become first in production in whole world. There was a golden day on dated 27/3/2008 in Banas Kantha district. On the day waters of Narmada arrived to the land of Banas Kantha district. The dream of residence of Banas waiting for the water of Narmada came to dry land of Banas Kantha from South Gujarat has been realized.

(viii) Brief Description of Places of Religious, Historical or Archaeological Importance in Villages and Places of Tourist Interest in the Towns of the District

The district has immense tourism potential because of the presence of pilgrimages like Ambaji & Kumbharia. Around 43.3% of the tourist inflow in Gujarat was for religious purposes and Ambaji has emerged as the second most popular tourist destination in Gujarat. Apart from Ambaji, Banas Kantha has other interesting places like Kumbharia which is a religious place for Jains, Balarm-Ambaji Sanctuary, Balaram Palace Resort at Balrampur, Jessore Sloth Bear Sanctuary and Kedarnath Mahadev Temple in Jessore (32 km from Palanpur). Jessore also offer excellent trekking options through its hilly terrain and is famous for sloth bear sanctuary.

Name of Taluka: Vav

Name of Village: Dhima

Location Code: 507388

Situated at a distance of 12 km from the taluka headquarters Vav, Dhima and area around it is well known for superior breed of cattle called Kankreji. The climate is also conducive to breeding of camel and sheep. The wool of this region is of high quality. Dhima is also one of the important cattle markets. It is also a center for snake worship. It is said that the original name of this village was Varahipuri but began to be called Dhima because of the temple of Serpant God Dhimar situated here.

Kankreji cattle breed



Name of Taluka: Danta

Name of Place: Ambaji

Location Code: 508001

Ambaji is the world famous place because it is one of the most holy and important place of Hindu pilgrimage, as there is a famous temple of Goddess Ambaji which is located at this place. The nearest railway station, Abu Road is away by 20 km. Ambaji is connected by bus service from almost all corners of the Gujarat state. The temple at present is a renovated version of the old one. The open space or chowk in front of the temple is known as chachar chowk, where havans are performed and garbas are played in Navratri or such special occasions. Ambaji is also famous for its marbles.

Ambaji Temple



Name of Taluka: Danta
Name of Village: Kumbhariya
Location Code: 507831

Kumbhariya is about 3 km. from Ambaji. It is well known for five Jain temples known as the Kumbhariya temples. These five temples are dedicated to (1) Neminathji (2) Mahavir Swami (3) Parsvanathji (4) Shantinathji and (5) Sambhavnathji. These temples are the best in Jain architecture. Marble carving and sculpture of these temples are marvelous. Kumbhariya is considered as a very holy place and thousands of Jain people visit the place. Also there is a Shiv temple near the Jain temples, known as Kumbhareshwar Mahadev. These Jain temples along with the Shiv temple are preserved as protected monuments by the Government.

Kumbhariya Temples



Name of Taluka: Danta
Name of Place: Ambaji
Location Code: 508001

A picnic cum pilgrimage place one and half kilometers away from Ambaji on Khedbrahma Highway, there is a beautiful Shivalaya on the top of Kailash tekari, where one can go only by climbing the steps and walking on a hilly area of Kailash Tekari. Moreover, The Temple Trust has recently constructed a big artistic stone gate at the Temple of Mahadev on Kailash Tekari, which is also administered by Shri Arasuri Ambaji Mata Devasthan Trust.

Kailash Hill Sunset



Name of Taluka: Danta
Name of Village: Koteshvar
Location Code: 507825

Just 8 km away from Ambaji near the Origin of the Vedic Virgin River Saraswati, there is an ancient temple of Shri Koteshwar Mahadev, attached with a Holy Kund and the flows of river Saraswati from the Mouth of Cow Gaumukh, incurred in a rock. As per a legend there was an Ashram of Rushi Valmiki, the author of Ramayana, near Valmiki Mahadev temple and the King of Mevad, Maha Rana Pratap had renovated this holy temple. It is said that during the Mutiny of Independence in 1857, Nana Saheb

Koteshvar Temple



Peshwa had taken his abode in the cave of this temple. This Place is a beautiful & peaceful in forest.

Name of Taluka: Danta

Name of Place: Ambaji

Location Code: 508001

Man Sarovar is behind the main temple. It is said to have been constructed by Shri Tapishanker, a Nagar Devotee of Ambaji from Ahmedabad, from 1584 to 1594. There are two temples on two sides of this holy tank, one is of Mahadev and another is Ajay Devi, who is believed to be the sister of Mata Ambaji. It is also an important source of history of Ambaji that there is an ancient Monument of Scripts Writings and Old Carvings on Rock Stone "Shilalekh" of Raja Maldev, dated Hindu Calendar Samvat year 1415, in Ajay Devi Mandir.

Mansarovar



Name of Taluka: Danta

Name of Place: Ambaji

Location Code: 508001

Richhadia Mahadev Temple is located in Ambaji town. Considered as one of the ancient temples still gracing worshippers with fervour, Richhadia Mahadev temple is visited by a huge number of pilgrims every year. Devotees from as far as Ahmedabad come on foot to visit the temple. It has got more historical importance because of being situated on the banks of Astakoni Vav.

Richhadia Mahadev Temple



Name of Taluka: Danta

Name of Village: Jetwas

Location Code: 507834

Someshwar Mandir is one of the ancient temples dedicated to Lord Mahadev and is located in Jetwas village of Danta Taluka, near to the town of Ambaji. The temple's presence on the banks of a serene water spring adds more attraction to the entire area. Chamunda Math is located nearby, which is a must visit for all those tourists who seek the divine blessings of lord in Someshwar temple.

Someshwar Temple



Name of Taluka: Dantiwada

Name of Place: Dantiwada

Location Code: 507735

Gujarat Agricultural University started functioning in June 1972. It was established with specific mandates of promoting productivity of agriculture by pursuing research in agriculture and allied sciences. The unique feature of the Gujarat Agricultural University was a multi-campus set-up. Sardar krushinagar Dantiwada Agricultural University was founded as one of the prestigious State Agricultural Universities in India. It is approximately 30 km (19 mi) from Palanpur in the Banas Kantha District of Gujarat.

SDAU



Name of Taluka: Palanpur

Name of Place: Palanpur

Location Code: 802450

Banas Kantha District Cooperative Milk Producers' Union Limited known as Banas Dairy is a cooperative organization established in the year 1969 under the Gujarat Co-operative societies Act 1961 with the support of NDDDB as a part of their Operation Flood Program launched to bring about white revolution in the country.

Banas Dairy



Name of Taluka: Palanpur

Name of Village: Chitrasani (Balaram)

Location Code: 508134

Chitrasani is at a distance of 14 km from the taluka and district headquarters Palanpur. At a distance of only 3 km from Chitrasani on the bank of river Balaram (a tributary of the river Banas), there is a famous natural picnic spot known as Balaram. It is a place of excellent natural scenery surrounded by picturesque hills, small streams and tall trees. Moreover there is a small temple of Dhara mata at a distance of 5 km from here in the heart of the forest where tiger hunts were once organized.

Temple of Dhara-Mata



Name of Taluka: Palanpur

Name of Place: Palanpur

Location Code: 802450

Palanpur is the district headquarters of the Banas Kantha district. Also it was a capital of the old Palanpur state. It is a railway junction on the Ahmadabad – Delhi broad gauge line, with a branch line to Kandla port via Deesa. The town is commanded and hidden by hillocks. Palanpur has a big tank called Mansaovar and an ancient temple of Pataleshwer Mahadev (it is so called because it is built underground). It is said to have been built by Sidhraj Jaysinh of Patan who according to a local story was at Palanpur. There is an old Jain temple of Parsvanathji said to have been originally built by Prahladan Dev Parmar in the 13th Century. There is a Kirti Stambh and a Rajmahal, the old palace of the Nawab. Also an ancient architectural monument popularly known as Mithi Vav is situated in Palanpur.

Kirti Stambh



Name of Taluka: Deesa

Name of Place: Bhildi

Location Code: 508356

Bhildi is at a distance of 22 km from the taluka headquarters Deesa. It is known for a famous Jain temple of Bhiladiyaji. This temple is a sacred place of pilgrims, where large numbers of Jain pilgrims assemble especially on every full moon day of every month.

Bhiladiyaji Jain Temple



Name of Taluka: Amirgadh

Name of Place: Jessore (Ikbalgadh)

Location Code: 507783

Jessore Sloth Bear Sanctuary is situated in the Banas Kantha district, 45 km From Palanpur. Declared as Wildlife Sanctuary in May-1978, this 180.66 sq. km forest tract of Jessore hill and adjoining areas is endowed with several rare and endangered species of flora and fauna. This area acts as a buffer and separates the desert ecosystem from the dry deciduous type of ecosystem. Located in the folds of Aravalli hills. Jessore hill is the second highest peak in Gujarat.

Jessore Sloth Bear Sanctuary



Name of Taluka: Danta

Name of Place: Ambaji

Location Code: 508001

Nestled atop a hillock i.e. Kailash tekri around a kilometer and half from the Ambaji Temple on the Khedbrahma Highway is Mangalya Van, a unique garden that is of late drawing hordes of tourists. One has to climb steps to reach Kailash tekri and Mangalya Van, which is also surrounded by water bodies. The van was developed by the forest department and its USP is a unique Rashi Van' (astrological garden) within and a garden of plants, which astrologers say have the same effect as stones on one's life. Each of the 12 zodiac signs have been given three plants and are planted in 18 x 18 meter in this garden.

Mangalya Van



Name of Taluka: Palanpur

Name of Place: Chitrasani (Balaram)

Location Code: 508134

Balaram-Ambaji Wildlife Sanctuary is a wildlife conservatory of huge importance. It is spread across an area of over 540 sq. km. The sanctuary plays a prominent role in shielding the dry deciduous forests of North Gujarat from the global warming effects. Deriving its name from two sacred temples, Balaram and Ambaji, the sanctuary is visited in large numbers every year. Balaram-Ambaji Wildlife Sanctuary is located in the catchment regions of Banas and Sabarmati rivers.

Balaram-Ambaji Wildlife Sanctuary



Name of Taluka: Palanpur

Name of Place: Palanpur

Location Code: 802450

This ancient temple dedicated to Lord Shiva is located near to the region of Kirti Stambh. During the rest in Palanpur in 1,150 Minal Devi gave a birth to a bright child. Who was become famous as Sidhraj Jaysinh. In the pleasure of the birth of the son Sidhraj Minal Devi started to dig up a vax at these place. During the excavation swayambhu Shivling was appeared from the abyss so Minal Devi decided to build a temple at that place. The construction of temple is in the shape of abyss. Its name is kept at Patalshwar Mahadev.


Pataleshwar Mahadev Temple



Name of Taluka: Palanpur
Name of Village: Hasanpur
Location Code: 508149

There was fort on hill which was old more than 740 years at Hasanpur Village 15 km far from Palanpur. The local people identify it as a 'Morcho'. The fort was built during the royal period for watching the boundary. Its area is of 286 foot. Its wall is thick of about 2 foot. This hill is also known as 'Medavali Tekries'. This historical memorial is situated in the hill of Tharvad, the last front of most ancient & beautiful hilly ranges of Aravalli. This place was renovated and district administration has developed it as a Picnic Point and tried to preserve historical & cultural heritage.

Historical Morcho



Name of Taluka: Palanpur
Name of Village: Hathidra
Location Code: 508151

There is a historical and ancient temple of Gangeshwar Mahadev at Hathidra Village 22 km far from Palanpur of Banas Kantha district. The shivling has been established in a carved caves of ranges of mountain and in the natural place of beauty. As the river is flowing nearby the temple of Gangeshwar Mahadev the place increases its natural beauty. As this Shivalay is situated on the bank of confluence of Ganga the name of temple is given as Gangeshwar. At a place of a temple there is a beautiful garden.

Gangeshwar Mahadev



Name of Taluka: Vadgam
Name of Village: Majadar
Location Code: 508034

There is grand temple of Baba Ramdev Pir at Majadar village of village of Vadgam taluka of Banas Kantha district. It is 15 km far from Palanpur & 10 km from Vadgam Thousands of people come to the temple of Ramdev Pir on the day of Bhadarva Sud-11 for darshan. At present there is Samadhi of Ramdev Pir and his devote Dolly bai at Majadar Village. Here the great fair is held from Bhadrva Sud 9 to 12, every year.

Grand Temple of Ramdev Pir



Name of Taluka: Vadgam
Name of Village: Magarwada
Location Code: 508045

1,000 years old temple of Manibhadra Vir is at the distance of 18 km from Palanpur in Vadgam taluka of Banas Kantha district. As per the legend of the temple Manaksha was a Jain baniya. He was on the way of pilgrimage and while protecting cows he became martyr in the conflict with looters. During attack his body was devided into three ports. From which his head is worshiped in Ujjain (MP), his body is worshiped at Agalod (Vijapur) and his leg is worshiped in Magarvada as Manibhadra Vir.

Name of Taluka: Vav
Name of Village: Dhima
Location Cod: 507388

Ancient temple of Dharnidhar Bhagvan at Dhima village of Vav taluka is a center of fair for lacks of people. It is important as like four Dhams of India. The Place is 90 km far from Palanpur. The Idol of Vishnu, the Dharnidhar bhagvan was found from the mountain ranges of Aravalli of Rajasthan Every year on the day of Bhadrva- sud -11 thousands of people take bath in Madela pond situated near the temple and worship the God. Here fair is held on every full moon day. The bhagvan was established by Gadadhar Dalpatram on Jeth-sud-11, the nirjala ekadashi in VS-1477. On the day the big fair is held considering the day as a patotsav of Bhagvan and people take the benefit of Darsan.

Name of Taluka: Tharad
Name of Village: Duva
Location Code: 507540

Land of Banas Kantha consist of the treasure of grandness of India. The land full of religious Places. Duva Pilgrimage situated near Tharad & Dhanera Consist of magnificent history. The famous jain Aacharya Shri Bappabhattisuriji born in this Duva city in VS-807. This Duva has been famous as a pilgrimage Place. As per the mention made in collection of Amizarra jain pilgrimage in duva can be considered as ancient for more than two

Manibhadravir Temple



Dharanidhar Bhagavan Temple



Amizara Parsvnath Jain Temple



thousand year. It is said that thousand the cellar of duva Amizara Parsvnath temple one could go to Hiladiyaji and Ramsan. Even today there are cellars in jain temple in these pilgrimage, the grand temple consist of gyan mandir, aradhana bhavan, modern dharmashala and bhojanshala. Thousands of pilgrims take benefit of darshan every year. This temple is 14 km far from Dhanera and 35 km from Tharad via Achhacada.

Name of Taluka: Tharad

Name of Village: Bhorol

Location Code: 507526

Among various jain tirtha's of Gujarat Girnar is a tirth of Shri Neminath Bhagvan, the 22nd tirthankar. Other tirth is of Bhorol in Tharad taluka of Banas Kantha district. The black idol of bhagvan is worth for darshan. Bharol tirth 17 km far from Tharad taluka is a tirth of bhagvan Neminath. During 11 to 16 century there was a prosperous town named Palanpur Patan in the perimeter of 5 miles.

Neminath Bhagvan Jain Temple



Name of Taluka: Diyodar

Name of Villages: Sanadar

Location Code: 508444

This ancient temple is situated 15 km far from Khimana on Khimana-Diyodar highway road and 400 meter far from Sanadar highway. Pran Pratistha of the temple was made by a girl of Brahmbhatt Samaj before one thousand years. After Ambaji Temple of goddess in Banas Kantha district. Every year fair of Mataji is held and thousands of people come here for darshan. During Navratri Pedestrian in large number are coming to see Navratri Sanskrit Pathshala, Gaushala and Annakshetra are run by the temple.


Nana Ambaji Temple



Name of Taluka: Dantiwada
Name of Village: Dantiwada
Location Code: 507721

Dantiwada Dem

The Dam is built on Banas River near Dantiwada village near Rajasthan border 30 km far from Palanpur. The total capacity of the dam is 464.71 cubic meters. The complete level of dam is 184.15 meter. The dam has total 11 gates. 110 villages of Banas Kantha and Patan district get the benefit of water of dam. The Place of dam and surrounding area are beautiful. there is an ancient temple of the God Shankar near the earthen dam on right side the dam there is also ancient temple of Bijmasar Mataji nearly here thousands of devotees are coming for darshan.



(ix) Major Characteristics of the District, Contribution of the District in the Form of any Historical Figure Associated with the District

Banas Kantha district is endowed with economic resources viz. agriculture. The principal crops grown in the district in their order of importance are bajri, jowar, wheat, sugarcane, cotton and isabgul. Isabgul is an important cash crop in this district and groundnut locally known as shing is also an important cash crop in this district.

The oxen of the Kankrej, Vav and Tharad taluka sari considered better than those of any other part of Gujarat and they are found all over Gujarat in the stables of the wealthy. They are fine, strong, well-built animals of good height and in color generally white. They are bred by cultivators and Rabariherdsmen from two kinds of bulls. The Patel and the Akhlo. The Kankrej bull is world famous.

The district Banas Kantha is said to be the gateway of Gujarat. People from the border state of Rajasthan, Sindh and northern India came to Gujarat via Abu Valley, Tharad or Santalpur (now in newly created district Patan). The Aryans, Huns, Gurjars, Shrimali Baniyas and Brahmins and Oshwal and Porvad Baniyas and some Rajput tribes settled in this district in the past through these routes. The Rabaries of village Mota have still preserved "Hun" surname which suggests their association with white Huns who came to India during 5th century.

As there are many important places of interest in the district, the district can take proud of it. Worldwide famous and one of the holiest temple of Ambaji Mata is in this district. This is the most important place of Hindu pilgrimage in Gujarat. Another one is Bhiladiyaji, which is also an important and sacred place of Jain pilgrimage Balaram, a picnic spot of great scenic beauty, is located near village Chitrasani of Palanpur taluka. The famous Jain temples of Kumbhariya contain beautifully carved ceilings. The holy river Saraswati originates from this district. The merayo folk dance is frequently seen during the fairs and festivals celebrated in the Vav taluka of Banas Kantha district. The people of Thakor community mostly take part in it.

Fair at Ambaji

Ambaji the principal shrine of Goddess Amba Bhavani in Gujarat is situated in Banas Kantha District. It lies in the Arasur hills, near the source of the river Sarasvati, of the Aravalli mountain range. Therefore, the Goddess is called Arasuri Amba.

Generally, every purnima is observed as a festival at Ambaji but fairs are held on the Purnima of Kartika, Chaitra, Bhadrapad and Ashwin. The fair on Bhadrapad purnima the biggest of all these fairs as it is held at a time particularly suitable to agriculturists when the busy monsoon season is about to end. Sanghs arrive from all over the state; among them one of the Nagars from Ahmadabad has a special importance. They perform puja and hawan with the help of learned Brahmins and offer a special thal to the Goddess on the Purnima day. Then the Agni is adorned with costly sarees and ornaments. The Sanghavi receives a silk sari of the Goddess as Prasad. Brahmins chant Saptashati before the Goddess. Devoted Hindus, Jains and Parsis attend the function while some Muslims attend the fair for trade. The fair is held in the center of the town just outside the temple premises.

At night Bhavai is performed and Garbas are sung. People from all over Gujarat come on foot to attend Bhadrapad fair at Ambaji. Smaller fairs are organized on Kartik purnima,

Paushi Punam said to be the birth day of Ambaji, Chaitri punam and Sharad Punam, when the religious ceremonies performed are same as on Bhadarvi Punam.

Fine Art

K. L. Kothari, K. L. Saiyad and A. L. Saiyad are past masters in the art of photography. They have won prizes in many International Exhibitions. Amrit Van's paintings of the school of water color paintings are of remarkably high merit. He studied painting at the J.J. School of Art, Bombay. Prem Raval has exhibited his pictures in foreign countries also.

The Folk Dance of Banas Kantha Merayo

The Merayo Folk dance is frequently seen during the fairs and festivals celebrated in the Vav taluka of Banas Kantha district. The people of Thakor community mostly take part in it. The Merayo is a bunch of long grass that grows in this area. The bunch is called Naagli'. These bunches are hung around a stick on a square wooden piece. The peacock and the parrot are placed on four sides of the square. A lamp is lighted in the middle. The whole structure is called Merayo. It is decorated with colorful kerchiefs.

One man ties a coconut-shell on his waist. He takes round with the stick and the Merayo also moves rounds with the peacock, parrot and the lamo in the middle, It creates a beautiful scene in the darkness of the night.

The troop coming at the fair along with the Merayo is supported by drum-beating. They start a mock-fight with naked swords. Two fighters assault each other and a game of attack and defence adds excitement to the fair. The fight reaches a climax and then the anti-climax is seen. Both the fighters suddenly stop fighting and embrace each other with Love. 'Hudila' songs are sung at this juncture. 'Hudila' are bravery songs of Banas Kantha. 'Sadndhani' and 'Kanudo' are other two types of folk-dances of this area.

(1) Chandrakant Bakshi (1932-2006)

Chandrakant Bakshi is among the pioneers, who experimented new style with their novels. Bakshi, an exponent of the theory of existentialism has also been regarded as the uncrowned king of happening in his creations.

He was born at Palanpur in north Gujarat. He obtained M.A. and LL.B. He was in the garment business in Kolkata up to 1960. He migrated to Bombay in 1970 and became a professor in a local college and the University for ten years. Then he became Principal of Raheja College. He was also a member of Bombay University Senate.

Some sixty plus books by Bakshi have been published so far. They include about two dozen novels. He has also written on historical research. 'Paralysis', 'Padagha Doobi Gaya', 'Roma', 'Ekalatana Kinara', and 'Ek Ane Ek' are his few of the famous novels. He has also written short-stories. About a dozen collections of his short stories have been published. 'Jyuthika' is a three act play by him. Bakshi writes subtle and strong. He regularly contributes to newspapers and magazines. He has a large number of fans among his readership. He has also toured to Britain, France, U.S. Russia and some other countries.

(2) Dr. Kishorsinh Solanki- (Birth-01/04/1949)

Dr. Kishorsinh Solanki was born in Magarvada village of Banas Kantha district. He has contributed in various forms of literature like poetry, Novel, essay and Short stories Virvad and Aravalli are his notable novels. He was tried in experimental poetic form of 'Hayku'

(3) Kaji Anvarmiya Ajamiya

Kaji Anvarmiya Ajamiya "Gyani" (1843, 22/10/1916) he was born in Visnagar Ajamiya Anumiya was his father. Ancestors were originally of Arbastan. They came there from and settled in Patan of Gujarat. They were doing the work kaji. Visnagar area was received as a gift for the work. Therefore they settled their. From the childhood he was attracted towards religion, God, saints etc. when he was 12 year old won prem mast saiyed sached come to Visnagar. He served him much and now he was involved in love of God. Then he remained alone in forest or graveyard and concentrated in mediation of God. He was expert is yoga's. He had respect for all the religions equally he wrote poems on Bhakti and beautiful bhajans in his collection names "Anvar Kavya" we how the true voice of philosophy in his Padas. He wrote in Gujarati as well as Urdu. In his Padas Gujarati we realize sweetness of Dayaram. It is an unprecedented incident in Gujarati literature in explaining Prem Bhakti into the terminology of Sufism-Urdu. His Short and crystal sayings are the force of his literature. His Places notable among saint poets of Gujarati language.

(4) Din Darvesh

Din Darvesh was the disciple of Anvar Sahib. He was a Hindu lohar. So deep was the influence of Anvar kazi on him that in later he adopted Islam and was known as "Din Darvesh." His poems in the Savaiyas and Rekta meters in Gujarati are highly philosophical. They are preserved in oral traditions.

The Folk Dance of Banas Kantha Merayo

The Merayo Folk dance is frequently seen during the fairs and festivals celebrated in the Vav taluka of Banas Kantha district. The people of Thakor community mostly take part in it. The Merayo is a bunch of long grass that grows in this area. The bunch is called Naagli'. These bunches are hung around a stick on a square wooden piece. The peacock and the parrot are placed on four sides of the square. A lamp is lighted in the middle. The whole structure is called Merayo. It is decorated with colorful kerchiefs.

One man ties a coconut-shell on his waist. He takes round with the stick and the Merayo also moves rounds with the peacock, parrot and the lamo in the middle, it creates a beautiful scene in the darkness of the night.

The troop coming at the fair along with the Merayo is supported by drum-beating. They start a mock-fight with naked swords. Two fighters assault each other and a game of attack and defence adds excitement to the fair. The fight reaches a climax and then the anti-climax is seen. Both the fighters suddenly stop fighting and embrace each other with Love. 'Hudila' songs are sung at this juncture. 'Hudila' are bravery songs of Banas Kantha. 'Sadndhani' and 'Kanudo' are other two types of folk-dances of this area.

(x) Scope of Village Directory and Town Directory

As mentioned earlier, the District Census Handbook is brought out in two parts-Part A and Part B separately. Part-B covers Village and Town wise Primary Census Abstract (PCA) data of 2011 Census along with Housing Amenities data whereas Part-A covers Village and Town Directory data. The scope of Village Directory and Town Directory is discussed below.

Scope of Village Directory

For the census work, the villages in the district have been arranged taluka wise (C.D. block wise) and within the taluka (C.D. block), they are shown location code wise. Each village is assigned a location code number for the purpose of identification. In 2011 Census, all the villages have been given unique 6 digits code number, which will remain constant across the census, and shall make it easy to do comparative study. The village code of 6 digits has been used continuous code within India. Range of 000001-799999 has been kept for villages. The Village Directory information, a map and alphabetical list of village for each taluka (C.D. block) is given in Part-A. Village Directory contains the non-census data of each village. It gives the village wise basic information relating to infrastructure and amenities available in the sphere of education, medical, drinking water, power supply, post and telegraph, communications, approach road to village and distribution of land use area. In addition it contains information about total area of each village, total population and number of households and the nearest town and its distance from the village. The information on number of households and total population has been included with a view to examine the correlation of amenities with the number of households and population they serve. If an amenity is not in existence in the refer rant village, the distance in broad ranges from the nearest place along with name, where the amenity is available is given. The broad range with code **a.** for (<5 kms), **b.** for (5-10 kms) and **c.** for (10+ kms). Some additional information has been added viz. (1) Pre. Primary School (2) Management Institute (3) Polytechnic (4) Special School for Disable (5) Veterinary Hospital (6) Mobile Health Clinic (7) Traditional Practitioners and Faith Healers (8) Medicine Shop (9) Type of drainage connectivity for waste water outlet (10) Total Sanitation Campaign (TSC) (11) Rural Sanitary Mart/Rural Hardware outlet (12) Rural Production Centers (13) Solid and Liquid Waste Management (14) Village PIN Code (15) Public Call Office/Mobile (16) Mobile Phone Coverage (17) Internet Cafes/Common Service Center (18) Private Courier Facility (19) Auto/Modified Autos (20) Taxis (21) Vans (22) Tractors used for Transport (23) Cycle Pulled Rickshaws (Manual Driven) (24) Cycle Pulled Rickshaws (Machine Driven) (25) Carts Driven by Animals (26) National Highway (27) State Highway (28) Major District Roads (29) Other District Roads (30) Water Bound Macadam (31) ATM facility (32) Self Help Group (33) Public Distribution System (34) Mandis/Regular Market (35) Weekly Haat (36) Agricultural Marketing Society (37) Nutrition Centre (38) Accredited Social Health Activist (ASHA) (39) Community Centre with/without TV (40) Public Library (41) Public Reading Room (42) Polling Station (43) Birth and Death Registration office (44) Agricultural Product and (45) Handicrafts Products. Seven information has not been collected this time, i.e., (1) Community Health Worker (2) Telegraph Office (3) Non Agricultural Credit Societies (4) Other Credit Societies (5) Navigable water way other than river or canal (6) Income and Expenditure of the village and (7) Import, Export most important commodities.

Appendix-I	Summary showing total number of villages having educational, medical and other amenities in villages – C.D. Block level.
Appendix-I A	Villages by number of primary schools.
Appendix-I B	Villages by primary, middle and secondary schools.
Appendix-I C	Villages with different sources of drinking water facilities available.
Appendix-II	Villages with 5,000 and above population which do not have one or more amenities available.
Appendix-III	Land utilization data in respect of census towns.
Appendix-IV	C.D. Block wise list of inhabited villages where no amenity other than drinking water facility is available.
Appendix-V	Summary showing number of villages not having scheduled castes population.
Appendix-VI	Summary showing number of villages not having scheduled tribes population.
Appendix-VII A	List of villages according to the proportion of the scheduled castes to the total population by ranges.
Appendix-VII B	List of villages according to the proportion of the scheduled tribes to the total population by ranges.

Scope of Town Directory

Town Directory covers the non-census data for each town. It presents important and useful information like civic and other amenities available in all the towns of the district. The information in Town Directory is covered in following seven statements, viz., statement I to VII. The statement used in the current 2011 Census at most identical to the preceding 2001 Census. The details of Town Directory statement are given below in brief.

(I)	Statement I - Status and growth history
(II)	Statement II - Physical aspects and location of towns, 2009
(III)	Statement III - Civic and other amenities, 2009
(IV)	Statement IV –Medical facilities, 2009
(V)	Statement V- Educational, recreational and cultural facilities, 2009
(VI)	Statement VI - Industry and banking, 2009
(VII)	Statement VII - Civic and other amenities in slums, 2009
(Appendix)	Towns showing their outgrowth with population

In all the statements the towns are arranged in the alphabetical order within the district. The details of these statements are given in the analytical portion of the Town Directory. One statement-III Municipal Finance deleted and statement-V Medical, Educational, Recreation and Cultural Facilities divide in above two statement-IV and statement-V.

Village and Town Directory

Brief Note on Village and Town Directory

Village Directory 2011 Census

The “Village Directory” is one of the traditional compilations of the Census. It gives the list of villages, their location numbers, their area, population, number of households, amenities such as educational, medical, drinking water, post and telegraph, commercial and co-operative banks, agricultural non-agricultural and other credit societies, recreational and cultural facilities, communication, approach to village, nearest town with a distance, power supply availability of newspaper and magazines, most important commodity manufactured and land use of each village.

The Village Directory is being compiled for both inhabited and un-inhabited villages. In the village directory both private and government facilities/institutions have been given. In case of un-inhabited /depopulated villages, the location code number, name and area of the village is being given universally in Village Directory and Village PCA. The columns relating to the amenities and land use pattern, etc. being left blank and it will be noted against the name of the village that it is un-inhabited/depopulated. The Appendices to Village Directory and Inset Tables based on village Directory data are also prepared for inhabited villages.

In the Village Directory format for 2011 Census there are 122 columns and the details thereon are as follows:

Columns 1: Serial Number

Self-explanatory. All the villages within the CD block are presented serially in the ascending order of their location code number.

Columns 2: Name of village

Self-explanatory. The name of the villages is shown against this column. This also includes the forest and uninhabited villages.

Columns 3: Location Code Number of village

The location code number of the villages is shown against this column.

Columns 4: Area of the Village

The area of the villages has been given in hectares.

Column 5: Total Population

The total population of the village as per 2011 Census has been given against this column.

Column 6: Number of Households

The number of households as per 2011 Census has been given in this column.

Amenities

The availability of different infrastructural amenities such as education, medical, drinking water, post, telegraph, banks, credit societies, recreation and cultural facilities, communication, power, etc. in each village have been given in the Village Directory. Wherever

the amenities are not available in the village, the distance range code viz; 'a' for <5 kms, 'b' for 5-10 kms and 'c' for 10+ kms of the nearest where facility is available is given. Column wise details are given below.

Columns No. 7 – 20 Educational Facilities

All the different educational facilities available in the village have been given under these columns. Nursery/LKG/UKG classes are included in Pre-Primary Schools, Classes up to class V included in Primary School; Classes from VI to VIII are included in the Middle School. However in Gujarat, there is no concept of Middle School. Classes up to VIII are treated as Primary School. Classes from IX and X included in Secondary School. Classes from XI and XII are included in Senior Secondary School. In case of composite schools like Middle School with Primary School or Secondary School with Middle School, these are also included in the number of Primary and Middle Schools, respectively. The information on the entire educational institutes is given under these columns.

Columns No. 21 to 38 - Medical Facilities

All the different medical facilities available in the village have been given under these columns.

Columns No. 39 to 46 -Drinking Water

The information on availability of various types of the Drinking water facility within the village has been given under these columns.

Columns No. 47 to 50 – Availability of Toilet and Others

The information on availability of Toilet and Bio-Gas etc. available in the village has been given under these columns.

Columns No. 51 to 67 Communication (Post & Telegraph and Transport)

The information on Communication and Post Office, Sub-Post Office and Telegraph Office, Village PIN Code number, Phone-Landlines, Mobile Phone, Private Courier Facility, Internet Café, etc.; available in the village has been given under these columns. The information on all various transport facilities whether public/private transport like Bus, Railway Station, or Navigable waterways, Taxi, Van, Tractors etc. available in the village has also been given under these columns.

Columns No. 68 to 79 – Village Connected to Highways, Village Roads, Banks and Credit Societies

The information on all roads connected to village has been given under these columns. These include National Highway, State Highway, District Roads and Other District Roads connected to the village, pucca roads, kuchcha Roads, Water Bounded Macadam Roads, Navigable Water Ways and Foot Paths has been given under these columns. Further, the information on availability of Banks, ATM and Agricultural Credit Societies in the village has been given under these columns.

Column No. 80 to 97 Miscellaneous Facilities

The information on various miscellaneous facilities available in the village has been given under these columns. These includes Self -Help Group, Public Distribution Shop (PDS), Mandi/Regular Market, Weekly Haat, Agricultural Marketing Society, Nutrition Centre (ICDS), Anganwadi Centre, ASHA, Community Centre, Sports Fields, Sports Club/Recreation

Centre, Cinema/Video Halls, Public Library, Public Reading Room, News Paper Supply, Assembly Polling Station, Birth and Death Registration Office.

Columns No. 98 to 101 – Electricity

Availability of Power Supply in the village, whatever may be the form of its use has been given in these columns. These include Electricity for Domestic Use, Electricity for Agriculture Use, Electricity for Commercial Use, and Electricity for all purpose Domestic Uses.

Column No. 102 and 103 -Nearest Town

The name of the nearest town along with the distance range code has been in these columns.

Land Use and Irrigation

The land use pattern in the Village Directory conforms to the pattern of classification of land use as recommended by the Ministry of Agriculture, Government of India. The Ministry has recommended the maintenance of records of land use pattern under the following 9 categories.

Column No. 104 –Forests

This includes all lands classed as forest under any legal enactment dealing with forests or administered as forests, whether state-owned or private, and whether wooded or maintained as potential forest land. The area of crops raised in the forest and grazing lands or areas open for grazing within the forests remain included under the forest area.

Column No. 105- Area under Non-Agricultural Use

This includes all lands occupied by buildings, roads and railways or under water, e.g. rivers and canals and other lands put to uses other than agriculture.

Columns No. 106- Barren and Un-cultivable Land

This includes all barren and uncultivable land like mountains, deserts, etc. Land which cannot be brought under cultivation except at an exorbitant cost should be classed as uncultivable whether such land is in isolated blocks or within cultivated holdings.

Column No. 107- Permanent Pastures and Other Grazing Lands

This includes all grazing lands whether they are permanent pastures and meadows or not. Village common grazing land is included under this head.

Column No. 108- Land under Miscellaneous Tree Crops, etc.

This includes all cultivable land which is not included in 'Net area sown' but is put to some agricultural uses. Lands under causing trees, thatching grasses, bamboo bushes and other groves for fuel, etc. which are not included under 'Orchards' are classed under this category.

Column No. 109- Cultivable Waste Land

This includes lands available for cultivation, whether not taken up for cultivation or taken up for cultivation once but not cultivated during the current year and the last five years or more in succession for one reason or other. Such lands may be either fallow or covered with shrubs and jungles which are not put to any use. They may be assessed or unassessed and may

lie in isolated blocks or within cultivate holdings. Land once cultivated but not cultivated for five years in succession is also included in this category at the end of the five years.

Column No. 110- Fallow Lands Other than Current Fallows

This includes all lands which were taken up for cultivation but are temporarily out of cultivation for a period of not less than one year and not more than five years.

Column No. 111- Current Fallows

This represents cropped area, which is kept fallow during the current year. For example, if any seeding area is not cropped against the same year it may be treated as current fallow.

Column No. 112- Net Area Sown

This represents the total area sown with crops and orchards. Area sown more than once; in the same year is counted only once.

Column No. 113- Total Irrigated Land Area

It includes all land which is cultivable and irrigated by any source of irrigation. The total irrigated area of the village has been given under this column.

Column No. 114- Total Un-Irrigated land Area

Un-Irrigated area includes all land which is cultivable but not irrigated by any source of irrigation. The total un-irrigated land area of the village has been given under this column.

Column No. 115 to 119 Area Irrigated by Source

The areas irrigated by various source of irrigation in the village have been given under these columns. The different source of irrigation facilities available in the village are as follows

- (i) Canals (C)-Govt. or Pvt.
- (ii) Wells/Tube-wells (W/TW)
- (iii) Tanks/Lake (T/L)
- (iv) Waterfall (WF)
- (v) Others (O)

Columns No.120 to 122-Three Most Important Commodities Manufactured

The names of three most important commodities manufactured in the village are indicated in this column.

C.D. Block Level Totals of the Village Directory

At the end of entries for the Village Directory of each C.D. Block, the totals of different columns are being given wherever possible. However, in case of some of the columns, it may not be possible to work out the CD Block level totals, in such cases the particular of relevant columns are being left blank against C.D. Block level.

Appendices to Village Directory

The Village Directory also includes the following appendices:

- Appendix –I: Summary showing total number of villages having educational, medical and other amenities in villages – C.D. Block level.
- Appendix I A: Villages by number of primary schools.
- Appendix I B: Villages by primary, middle and secondary schools.
- Appendix I C: Villages with different sources of drinking water facilities available.
- Appendix II: Villages with 5,000 and above population which do not have one or more amenities available.
- Appendix –III Land utilization data in respect of Census Towns.
- Appendix –IV: C.D. Block wise list of inhabited villages where no amenity other than drinking water facility is available.
- Appendix –V: Summary showing number of villages not having scheduled castes population.
- Appendix –VI: Summary showing number of villages not having scheduled tribes population.
- Appendix -VII A: List of villages according to the proportion of the scheduled castes to the total population by ranges.
- Appendix- VII B: List of villages according to the proportion of the scheduled tribes to the total population by ranges.

Town Directory 2011 Census

Village is a statutory recognized unit having a definite boundary and separate revenue land records. In case, a complete village is treated as an outgrowth of urban agglomeration, data on amenities for that village have not been given in the Village Directory but shown along with the urban component. The villages which are consider as a Census Town, the amenities data are shown in the Town Directory. For those villages which have partly merged in an outgrowth of U.A., the amenities data are shown in the Village Directory for that particular village.

Note Explaining the Abbreviations used in Town Directory 2011 Census

Statement I- Status and Growth History

Column 1- Serial Number

Self-explanatory

Column 2- Class, Name and Civic Status of Town

The Class is presented according to population of the towns in 2011 Census as follows:

Population	Class	Population	Class
100,000 and above	I	10,000 – 19,999	IV
50,000 – 99,999	II	5,000 – 9,999	V
20,000 – 49,999	III	Below - 5,000	VI

The following abbreviations are used to denote the Civic Status of the town.

Civic Status	Codes	Civic Status	Codes
i-Municipal Corporation	M.Corp.	xii – Notified Town Area	NTA
ii-Municipal Committee	MC	xiii – Industrial Notified Area	INA
iii-Municipal Council	M Cl	xiv – Industrial Township	ITS
iv-City Municipal Council	CMC	xv – Township	TS
v-Town Municipal Council	TMC	xvi – Town Panchayat	TP
vi- Municipal Board	MB	xvii – Nagar Panchayat	NP
Vii –Municipality	M	xviii – Town Committee/ Town Area Committee	TC
viii- Cantonment Board/ Cantonment	CB	xix – Small Town Committee	ST
ix- Notified Area	NA	xx – Estate Office	EO
x –Notified Town	NT	xxi –Gram Panchayat	GP
xi - Notified Area Committee/ Notified Area Council	NAC	xxii – Census Town	CT

Column 3 – 25

These columns are self-explanatory

Statement II

Physical Aspects and Location of Town, 2009

Column 1 - 2 Serial number and Name of Town

Self-explanatory

Columns 3 to 5 - Physical Aspects

In these columns the rainfall and maximum and minimum temperature of the town is recorded.

Columns 6 to 12

Name and road distance of the town (in kms.) from the state headquarters, district headquarters, sub-divisional/taluka/tehsil/police station/development block/island HQ., nearest city with population of one lakh and more, nearest city with population of five lakh and more, railway station and bus route is recorded in these columns respectively. If the names mentioned in these columns are the same as the referent town itself, the distance is recorded as (0) zero.

Statement III – Civic and Other Amenities, 2009

Column 1 - 2 Serial Number and Name of Town

Self-explanatory

Column 3 – Road Length (in km.)

The information about the road length (in km.) within the limit of the town is recorded in this column.

Columns 4 to 7- System of Drainage

The system of drainage available in the town is indicated in these columns by the following codes

System of Drainage	Codes
Open drains	OD
Closed drains	CD
Both drains	BD

Columns 8 to 11-Number of Latrines

The number of various types of latrines available in the town is indicated in these columns.

Columns No. 12 & 13 – Protected Water Supply

The information on source of water supply and system of water storage with capacity available in the town are given in these columns in the following codes

Column 12 (Source of Water Supply)

(i) Tap Water	T
(ii) Tube-well Water	TW
(iii) Tank Water	TK
(iv) Well Water	W

Column 13 (System of Water Storage)

(i) Over Head Tank	OHT
(ii) Service Reservoir	SR
(iii) River Infiltration Gallery	RIG
(iv) Bore Well Pumping System	BWP
(v) Pressure Tank	PT

The information on 2 major source of water supply is given in column 12 and the system of water storage with capacity against each in kilo-liters (in bracket) is presented in column 13.

Columns 14 Fire Fighting Service

In case the firefighting service is available in the referent town, 'yes' is recorded. If the facility is not available within the town, the name of the nearest place having this facility with its distance from the referent town has been recorded.

Columns 15 to 19 Electrification (Number of Connections)

Different types of electric connections have been shown in these columns, i.e., Domestic, Industrial, Commercial, Road lighting (points) & others.

Statement IV

Medical Facilities, 2009

Columns 1 - 2 Serial Number and Name of Town

Self-explanatory

Columns 3 to 9 and 11 to 13

The number of various medical institutions such as Hospitals, Dispensaries, Health Center, Family Welfare Center, Maternity and Child Welfare Center, Maternity Homes, T.B. Hospital/clinic, Nursing Homes, Charitable Hospital/Nursing Home, Mobile Health Clinic and Others as available in the town, are indicated in these columns (along with number of beds in brackets)

If a medical facility is not available in the town, the name of the nearest place and its distance in kilometers from the town where the facility is available is mentioned.

Column 10- Veterinary Hospital

The Number of Veterinary Hospitals available in the town is given in this column.

Column 14- Medicine Shop

The number of Medicine shops available in the town is given in this column.

Statement V

Educational, Recreational and Cultural Facilities, 2009

Columns 1 - 2 Serial number and Name of town

Self-explanatory

Columns 3 to 15 Educational Facilities

The information on number of Primary school, Middle school, Secondary school, Senior Secondary school, Arts/Science/ Commerce colleges (of degree level and above), Medical colleges, Engineering colleges, Management Institute/Colleges, Polytechnics, Recognized Shorthand, Typewriting and vocational training Institutions, Non-formal Education Center (Sarva Shiksha Abhiyan Center), Special School for disabled and others available in the town, are indicated in these columns.

If an educational facility is not available in the town, the name of the nearest place and its distance in kilometers from the town where the facility is available is mentioned.

Columns 16 to 23

Number of Social, Recreational and Culture Facilities:- The information on No. of Home Orphanage, Working Women's Hostels (with No. of seats in bracket), No. of Old Age Home, Stadium, Cinema Theatre, Auditorium/Community Halls, Public Libraries and Reading Rooms available in the town are given under these column.

Statement VI: Industry and Banking 2009**Columns 1 - 2 Serial Number and Name of Town**

Self-explanatory

Columns 3 to 5 Names of Three Most Important Commodities Manufactured

The names of three most important commodities manufactured in the town are given under these columns.

Columns 6 to 8 - Number of Banks

The number of banks available in the referent town both Commercial and Co-operative Banks are recorded against these columns.

Columns 9 & 10 – Number of Agricultural and Non Agricultural Credit Societies

The number of Agricultural and Non Agricultural Credit Societies available in the referent town are given in these columns.

Statement VII: Civic and other Amenities in Slums, 2009

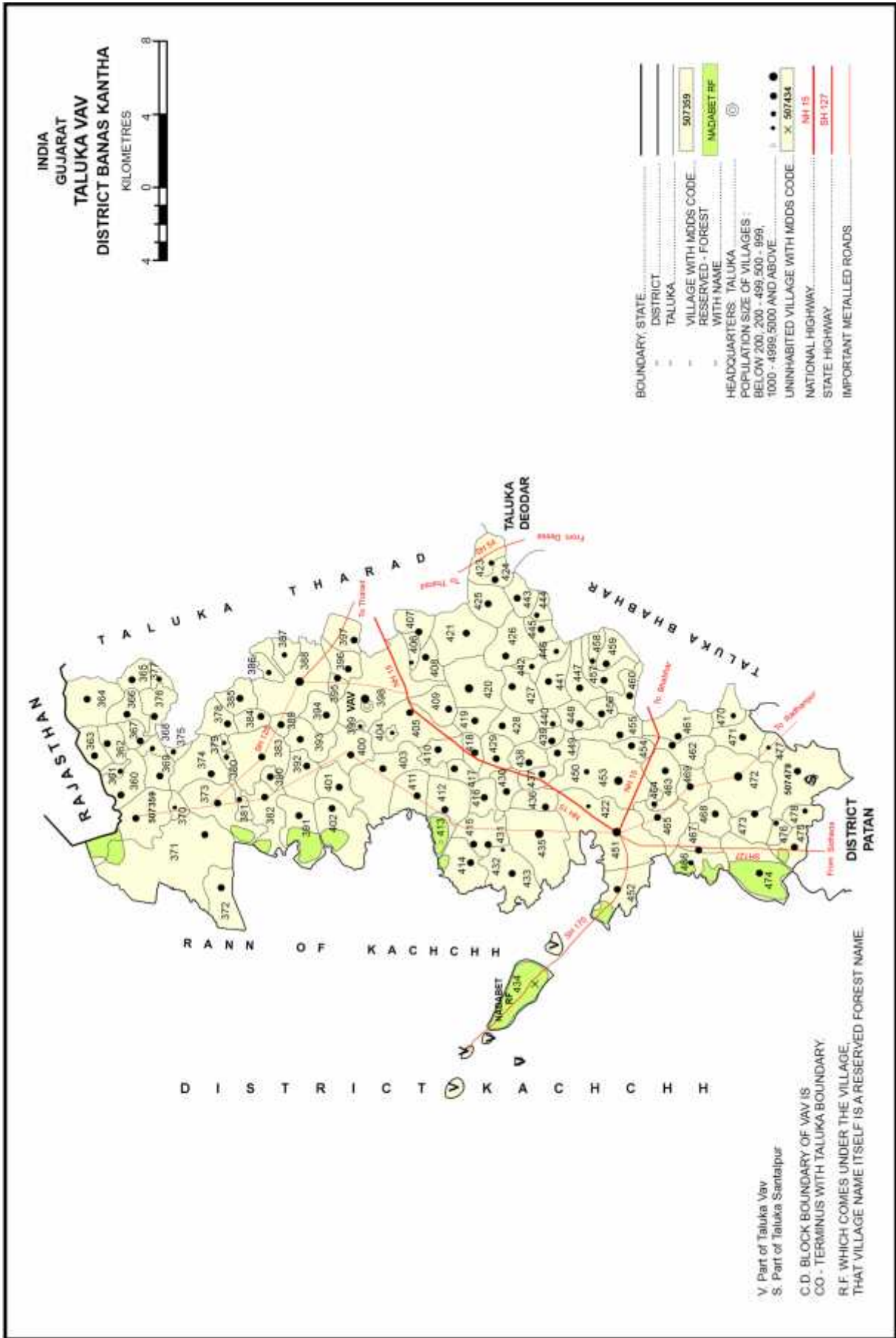
This statement VII provides information on civic and other amenities in all slums whether notified or not and for all towns having statutory bodies, like Municipality, Municipal Corporation, Town area committee etc.

Section-I Village Directory

(a) List of Villages Merged in Towns and Outgrowths at 2011 Census

Sr. No.	Name of Taluka	Village		Merged in Which Town or Name of UA
		Name	L. C. No.	
1	2	3	4	5
1	Deesa	Rajpur	00190800	Deesa (M)
2	Bhabhar	Bhabhar Juna	00206600	Bhabhar (M)
3	Kankrej	Sadujivas	00216700	Thara (M)

TALUKA/C.D.BLOCK
VAV



(C) Alphabetical List of Village (Vav Taluka)

Sr. No.	Name of Village	2011 Census Location Code Number	2001 Census Location Code Number	Sr. No.	Name of Village	2011 Census Location Code Number	2001 Census Location Code Number
1	2	3	4	1	2	3	4
1	Achhuva	507392	00098400	32	Devpura (Suigam)	507422	00101400
2	Akoli	507369	00096100	33	Devpura (Talsari)	507423	00101500
3	Arjanpura	507367	00095900	34	Dhanana	507439	00103100
4	Asaragam	507412	00100400	35	Dharadhara	507425	00101700
5	Asaravas	507411	00100300	36	Dheriana	507389	00098100
6	Bahisara	507440	00103200	37	Dhima	507388	00098000
7	Baiyak	507424	00101600	38	Dhrechana	507473	00106500
8	Baluntri	507374	00096600	39	Dudhva	507463	00105500
9	Baradvi	507370	00096200	40	Dudosan	507475	00106700
10	Benap	507453	00104500	41	Dungala	507476	00106800
11	Bhachali	507419	00101100	42	Eta	507457	00104900
12	Bhadvel	507443	00103500	43	Fangadi	507384	00097600
13	Bhakhari	507394	00098600	44	Gambhirpura	507395	00098700
14	Bhankhod	507446	00103800	45	Garambadi	507471	00106300
15	Bharadava	507435	00102700	46	Golap	507415	00100700
16	Bhatasana	507456	00104800	47	Golgam	507400	00099200
17	Bhatvar Vas	507418	00101000	48	Haripura	507379	00097100
18	Bhatvargam	507429	00102100	49	Harsad	507468	00106000
19	Boru	507474	00106600	50	Ishvariya	507444	00103600
20	Bukna	507403	00099500	51	Jaloya	507452	00104400
21	Chala	507449	00104100	52	Janavada	507445	00103700
22	Chandangadh	507381	00097300	53	Jelana	507416	00100800
23	Chandarva	507409	00100100	54	Jorawargadh	507461	00105300
24	Chatarpura	507413	00100500	55	Jordiyali	507360	00095200
25	Chothar Nesda	507382	00097400	56	Kalyanpura	507458	00105000
26	Chotil	507378	00097000	57	Kanothi	507430	00102200
27	Chuva	507396	00098800	58	Kareli	507373	00096500
28	Dabhi	507478	00107000	59	Katav	507470	00106200
29	Daiyap	507364	00095600	60	Khadol	507448	00104000
30	Dendava	507428	00102000	61	Khardol	507417	00100900
31	Dethali	507426	00101800	62	Khimana Padar	507410	00100200

Sr. No.	Name of Village	2011 Census Location Code Number	2001 Census Location Code Number
1	2	3	4
63	Khimanavas	507405	00099700
64	Kolava	507385	00097700
65	Koreti	507436	00102800
66	Kumbhardi	507365	00095700
67	Kumbharkha	507455	00104700
68	Kundaliya	507371	00096300
69	Lalpura	507459	00105100
70	Limbala	507438	00103000
71	Limbuni	507465	00105700
72	Lodrani	507402	00099400
73	Madhpura	507467	00105900
74	Madka	507420	00101200
75	Malsan	507407	00099900
76	Mamana	507437	00102900
77	Masali	507466	00105800
78	Mavsari	507359	00095100
79	Meghpura	507432	00102400
80	Mithavi Charan	507363	00095500
81	Mithavi Rana	507362	00095400
82	Morikha	507421	00101300
83	Morwada	507472	00106400
84	Motipura	507450	00104200
85	Nadabet	507434	00102600
86	Nalodar	507401	00099300
87	Navapura	507469	00106100
88	Nesda (Go)	507431	00102300
89	Padan	507414	00100600
90	Panesada	507368	00096000
91	Pratappura	507387	00097900
92	Rabadi Padar	507380	00097200

Sr. No.	Name of Village	2011 Census Location Code Number	2001 Census Location Code Number
1	2	3	4
93	Rachhena	507391	00098300
94	Radha Nesda	507372	00096400
95	Radka	507460	00105200
96	Radosan	507433	00102500
97	Rajpura	507464	00105600
98	Rampura	507447	00103900
99	Ravla	507406	00099800
100	Reluchi	507404	00099600
101	Sanval	507376	00096800
102	Sapreda	507393	00098500
103	Sardarpura	507399	00099100
104	Savpura	507442	00103400
105	Sedav	507454	00104600
106	Soneth	507479	00107100
107	Suigam	507451	00104300
108	Tadav	507383	00097500
109	Takhatpura (Dhima)	507386	00097800
110	Takhatpura (J)	507361	00095300
111	Tejpura	507366	00095800
112	Tithgam	507427	00101900
113	Tobha	507375	00096700
114	Uchosan	507462	00105400
115	Uchpa	507397	00098900
116	Umedpura	507390	00098200
117	Vaghpura	507477	00106900
118	Vajiyasara	507377	00096900
119	Vasarda	507441	00103300
120	Vav	507398	00099000
121	Vavdi	507408	00100000

Census of India 2011- Village Directory Amenities and Land use (As in 2009)

Number of educational amenities available. (If not available within the village, the distance range code viz; a for < 5 Kms, b for 5-10 Kms and c for 10+ kms of nearest place where facility is available is given).

Sr. No.	Name Village	Location Code No.	Total Area of The Village (In Hectares Rounded Up to One Decimal Place)	Total Population (2011 Census)	Number of Households (2011 Census)	Pre-Primary School (PP)	Primary School (P)	Middle School (M)	Secondary School (S)	Senior Secondary School (SS)	Degree College of Arts Science & Commerce (ASC)	Engineering College (EC)	Medical College (MC)	Management Institute (MI)
1	2	3	4	5	6	7	8	9	10	11	12	13	14	15
CD Block:-Vav (0011)														
1	Mavsari	507359	3356.2	2810	551	c	1		1	c	c	c	c	c
2	Jordiyali	507360	1482.6	2525	456	c	1		c	c	c	c	c	c
3	Takhatpura (J)	507361	359.7	781	124	c	1		c	c	c	c	c	c
4	Mithavi Rana	507362	988.2	1612	250	c	1		c	c	c	c	c	c
5	Mithavi Charan	507363	1004.4	1357	220	c	1		c	c	c	c	c	c
6	Daiyap	507364	2717	4073	690	c	3		b	b	c	c	c	c
7	Kumbhardi	507365	892.5	1892	359	c	1		a	a	c	c	c	c
8	Tejpura	507366	1002.1	1076	194	c	1		b	b	c	c	c	c
9	Arjanpura	507367	697.2	1161	227	c	1		a	a	c	c	c	c
10	Panesada	507368	515.6	831	160	c	1		b	b	c	c	c	c
11	Akoli	507369	1185.9	1675	305	c	1		b	b	c	c	c	c
12	Baradvi	507370	457.7	498	95	c	1		c	c	c	c	c	c
13	Kundaliya	507371	4844.4	3327	569	c	1		c	c	c	c	c	c
14	Radha Nesda	507372	844.6	1732	328	c	2		c	c	c	c	c	c
15	Kareli	507373	2760.6	2721	489	c	1		b	b	c	c	c	c
16	Baluntri	507374	2142.7	2158	423	c	1		b	b	c	c	c	c
17	Tobha	507375	270.7	546	112	c	1		b	b	c	c	c	c
18	Sanval	507376	1267.1	2571	461	c	1		1	1	c	c	c	c
19	Vajiyasara	507377	479.5	875	154	c	1		a	a	c	c	c	c
20	Chotil	507378	945.4	2074	319	c	1		b	b	c	c	c	c
21	Haripura	507379	151.2	485	74	c	1		b	b	c	c	c	c
22	Rabadi Padar	507380	414.1	668	118	c	1		b	b	c	c	c	c
23	Chandangadh	507381	448.2	821	146	c	1		b	b	c	c	c	c
24	Chothar Nesda	507382	1978.1	2290	396	c	1		a	a	c	c	c	c
25	Tadav	507383	3270.5	4647	836	c	2		1	1	c	c	c	c
26	Fangadi	507384	777.6	1308	250	c	1		b	b	c	c	c	c
27	Kolava	507385	910.4	1808	299	a	2		b	b	a	c	c	c
28	Takhatpura (Dhima)	507386	516.3	636	113	c	1		b	b	c	c	c	c
29	Pratappura	507387	648.4	916	166	c	1		b	b	c	c	c	c
30	Dhima	507388	3661.5	6592	1249	c	4		1	1	c	c	c	c

Census of India 2011- Village Directory Amenities and Land use (As in 2009)

Number of educational amenities available. (If not available within the village, the distance range code viz; a for < 5 Kms, b for 5-10 Kms and c for 10+ kms of nearest place where facility is available is given).

Number of Medical Amenities available. (If not available within the village, the distance range code viz; a for < 5 Kms, b for 5-10 Kms and c for 10+ kms of nearest place where facility is available is given).

Polytechnic (Pt)	Vocational Training School /ITI	Non-Formal Training Centre (NFTC)	Special School for Disabled (SSD)	Others (Specify)	Community Health Centre (CHC)	Primary Health Centre (PHC)	Primary Health Sub Centre (PHS)	Maternity and Child Welfare Centre (MCW)	T.B. Clinic (TBC)	Hospital-Allopathic (HA)	Hospital-Alternative Medicine (HO)	Dispensary (D)	Veterinary Hospital (VH)	Mobile Health Clinic (MHC)	Family Welfare Centre (FWC)	Name Village	Sr. No.
16	17	18	19	20	21	22	23	24	25	26	27	28	29	30	31	2	1
c	c	c	c		c	1	1	c	c	c	c	c	c	c	c	Mavsari	1
c	c	c	c		c	c	c	c	c	c	c	c	c	c	c	Jordiyali	2
c	c	c	c		c	c	b	c	c	c	c	b	b	c	c	Takhatpura (J)	3
c	c	c	c		c	c	b	c	c	c	c	b	c	c	b	Mithavi Rana	4
c	c	c	c		b	b	b	b	c	c	c	b	c	c	b	Mithavi Charan	5
c	c	c	c		c	c	1	c	c	c	c	c	c	c	c	Daiyap	6
c	c	c	c		c	c	1	b	c	c	c	c	c	c	c	Kumbhardi	7
c	c	c	c		c	c	c	c	c	c	c	c	b	c	c	Tejpura	8
c	c	c	c		c	c	c	b	c	c	c	c	c	c	c	Arjanpura	9
c	c	c	c		c	c	c	c	c	c	c	c	c	c	c	Panesada	10
c	c	c	c		c	c	1	c	c	c	c	c	c	c	c	Akoli	11
c	c	c	c		c	b	b	c	c	c	c	c	c	c	c	Baradvi	12
c	c	c	c		c	c	1	c	c	c	c	c	c	c	c	Kundaliya	13
c	c	c	c		c	c	b	c	c	c	c	c	c	c	c	Radha Nesda	14
c	c	c	c		c	c	b	c	c	c	c	c	c	c	b	Kareli	15
c	c	c	c		c	b	1	b	c	c	c	b	b	c	c	Baluntri	16
c	c	c	c		c	c	c	c	c	c	c	c	c	c	c	Tobha	17
c	c	c	c		c	c	1	a	c	c	c	c	1	c	c	Sanval	18
c	c	c	c		c	c	a	c	c	c	c	c	c	c	c	Vajiyasara	19
c	c	c	c		c	c	1	b	c	c	c	c	b	c	c	Chotil	20
c	c	c	c		c	b	c	c	c	c	c	c	c	c	c	Haripura	21
c	c	c	c		c	b	b	c	c	c	c	c	c	c	c	Rabadi Padar	22
c	c	c	c		c	c	b	c	c	c	c	c	c	c	b	Chandangadh	23
c	c	c	c		c	c	1	c	c	c	c	a	c	c	c	Chothar Nesda	24
c	c	c	c		c	1	1	c	c	c	c	c	1	c	c	Tadav	25
c	c	c	c		c	c	b	b	c	c	c	c	c	b	b	Fangadi	26
c	c	c	c		c	a	a	c	c	c	c	b	b	b	b	Kolava	27
c	c	c	c		c	c	b	c	c	c	c	c	c	c	b	Takhatpura (Dhima)	28
c	c	c	c		b	b	b	b	c	c	c	c	b	c	c	Pratappura	29
c	c	c	c		c	1	2	c	c	c	c	c	1	c	c	Dhima	30

Census of India 2011- Village Directory Amenities and Land use (As in 2009)

Sr. No.	Name Village	Number of Non-Government Medical Amenities available.							Availability of drinking water - Yes / No							
		Charitable Non Govt. Hospital/Nursing Home.	Medical Practitioner With MBBS Degree	Medical Practitioner With Other Degree	Medical Practitioner With No Degree	Traditional Practitioner and Faith Healer	Medicine Shop	Others	Tap Water (Treated/Untreated)	Well Water (Covered / Uncovered well)	Hand Pump	Tube wells / Bore well	Spring	River / Canal	Tank / Pond / Lake	Others
1	2	32	33	34	35	36	37	38	39	40	41	42	43	44	45	46
1	Mavsari	0	0	0	0	0	1	0	Yes	Yes	No	No	No	No	No	No
2	Jordiyali	0	0	0	0	0	0	0	Yes	No	No	No	No	No	No	No
3	Takhatpura (J)	0	0	0	0	0	0	0	Yes	No	No	No	No	No	No	No
4	Mithavi Rana	0	0	0	0	0	0	0	Yes	No	No	No	No	No	Yes	No
5	Mithavi Charan	0	0	0	0	0	0	0	Yes	No	No	No	No	No	No	No
6	Daiyap	0	0	0	0	0	0	0	Yes	No	No	No	No	No	No	No
7	Kumbhardi	0	0	0	0	0	0	0	Yes	No	No	No	No	No	No	No
8	Tejpura	0	0	0	0	0	0	0	Yes	No	No	No	No	No	Yes	No
9	Arjanpura	0	0	0	0	0	0	0	Yes	No	No	No	No	No	No	No
10	Panesada	0	0	0	0	0	0	0	Yes	No	No	No	No	No	No	No
11	Akoli	0	0	0	0	0	0	0	Yes	No	No	No	No	No	No	No
12	Baradvi	0	0	0	0	0	0	0	Yes	Yes	No	No	No	No	No	No
13	Kundaliya	0	0	0	0	0	1	0	Yes	Yes	No	No	No	No	No	No
14	Radha Nesda	0	0	0	0	0	0	0	Yes	Yes	No	No	No	No	No	No
15	Kareli	0	0	0	0	0	0	0	Yes	No	No	No	No	No	Yes	No
16	Baluntri	0	0	0	0	0	0	0	Yes	No	No	No	No	No	Yes	No
17	Tobha	0	0	0	0	0	0	0	Yes	No	No	No	No	No	Yes	No
18	Sanval	0	0	0	0	0	1	0	Yes	No	No	No	No	No	Yes	No
19	Vajiyasara	0	0	0	0	0	0	0	Yes	No	No	No	No	No	No	No
20	Chotil	0	0	0	0	0	0	0	Yes	No	No	No	No	No	No	No
21	Haripura	0	0	0	0	0	0	0	Yes	No	No	No	No	No	No	No
22	Rabadi Padar	0	0	0	0	0	0	0	Yes	No	No	No	No	No	Yes	No
23	Chandangadh	0	0	0	0	0	0	0	Yes	No	No	No	No	No	Yes	No
24	Chothar Nesda	0	0	0	0	0	0	0	Yes	No	No	No	No	No	Yes	No
25	Tadav	0	0	1	0	0	1	0	Yes	No	No	No	No	No	Yes	No
26	Fangadi	0	0	0	0	0	0	0	Yes	No	No	No	No	No	Yes	No
27	Kolava	0	0	0	0	0	0	0	Yes	No	No	No	No	No	No	No
28	Takhatpura (Dhima)	0	0	0	0	0	0	0	Yes	No	No	No	No	No	Yes	No
29	Pratappura	0	0	0	0	0	0	0	Yes	No	No	No	No	No	Yes	No
30	Dhima	0	0	0	0	0	1	0	Yes	No	No	No	No	No	Yes	No

Census of India 2011- Village Directory Amenities and Land use (As in 2009)

Availability of toilet & others
Yes / No

Communication and transport facilities (If amenities available code -Yes is given except for Village Pin Code, If not available within the village, the distance range code viz; a for < 5 Kms, b for 5-10 Kms and c for 10+ kms of nearest place where facility is available is given)

Community Toilet Including Bath.	Community Toilet Excluding Bath.	Rural Sanitary Mart or Sanitary Hardware Outlet Available Near The Village.	Community Bio- gas or Recycle of Waste for Productive Use.	Post Office (PO)	Sub Post Office (SPO)	Post & Telegraph Office (P&TO)	Village Pin Code	Telephones (Land Lines)	Public Call Office (PCO)	Mobile Phone Coverage	Internet Cafes/Common Service Centre (CSC)	Private Courier Facility	Bus Service (Public & Private)	Name Village	Sr. No.
No	No	No	No	c	Yes		385566	Yes	Yes	Yes	Yes	c	Yes	Mavsari	1
No	No	No	No	c	c		385566	Yes	c	Yes	Yes	c	Yes	Jordiyali	2
No	No	No	No	a	a		385566	Yes	a	Yes	Yes	c	Yes	Takhatpura (J)	3
No	No	No	No	c	b		385575	b	b	Yes	Yes	c	Yes	Mithavi Rana	4
No	No	No	No	b	b		385575	b	b	b	a	c	Yes	Mithavi Charan	5
No	No	No	No	c	Yes		385566	Yes	Yes	Yes	Yes	c	Yes	Daiyap	6
No	No	No	No	c	c		385575	a	a	Yes	Yes	c	Yes	Kumbhardi	7
No	No	No	No	c	c		385575	b	b	Yes	Yes	c	Yes	Tejpura	8
No	No	No	No	b	b		385575	a	a	Yes	Yes	c	Yes	Arjanpura	9
No	No	No	No	b	b		385575	b	b	Yes	Yes	c	Yes	Panesada	10
No	No	No	No	c	Yes		385566	Yes	b	Yes	Yes	c	Yes	Akoli	11
No	No	No	No	c	c		385575	b	b	Yes	Yes	b	Yes	Baradvi	12
No	No	No	No	b	Yes		385575	Yes	b	Yes	Yes	c	Yes	Kundaliya	13
No	No	No	No	b	c		385575	c	c	Yes	Yes	c	Yes	Radha Nesda	14
No	No	No	No	a	b		385575	Yes	Yes	b	Yes	c	Yes	Kareli	15
No	No	No	No	c	Yes		385575	Yes	Yes	Yes	Yes	c	Yes	Baluntri	16
No	No	No	No	b	b		385575	b	b	Yes	Yes	c	Yes	Tobha	17
No	No	No	No	b	Yes		385566	Yes	Yes	Yes	Yes	c	Yes	Sanval	18
No	No	No	No	c	c		385575	b	b	Yes	Yes	c	Yes	Vajiyasara	19
No	No	No	No	b	b		385575	Yes	b	Yes	Yes	c	Yes	Chotil	20
No	No	No	No	c	b		385575	Yes	a	Yes	Yes	c	Yes	Haripura	21
No	No	No	No	b	b		385575	Yes	b	Yes	Yes	c	Yes	Rabadi Padar	22
No	No	No	No	c	b		385575	Yes	b	Yes	Yes	c	Yes	Chandangadh	23
No	No	No	No	b	a		385575	Yes	Yes	Yes	Yes	c	Yes	Chothar Nesda	24
No	No	No	No	a	Yes		385566	Yes	Yes	Yes	Yes	c	Yes	Tadav	25
No	No	No	No	c	c		385575	Yes	b	Yes	Yes	c	Yes	Fangadi	26
No	No	No	No	b	b		385575	Yes	b	Yes	Yes	c	Yes	Kolava	27
No	No	No	No	b	b		385575	Yes	b	b	Yes	b	Yes	Takhatpura (Dhima)	28
No	No	No	No	c	b		385575	Yes	b	Yes	Yes	b	Yes	Pratappura	29
No	No	No	No	Yes	b		385566	Yes	Yes	Yes	Yes	c	Yes	Dhima	30

Census of India 2011- Village Directory Amenities and Land use (As in 2009)

Communication and transport facilities (If amenities available code -Yes is given except for Village Pin Code, If not available within the village, the distance range code viz; a for < 5 Kms, b for 5-10 Kms and c for 10+ kms of nearest place where facility is available is given)

Village connected to highways, village roads, banks & credit societies (If amenities available code -Yes is given, If not available within the village, the distance range code viz; a for < 5 Kms, b for 5-10 Kms and c for 10+ kms of nearest place where facility is available is given)

Sr. No.	Name Village	Railway Stations	Auto/Modified Autos	Taxis and Vans	Tractors	Cycle-Pulled Rickshaws (Manual & Machine)	Carts Driven by Animals	Sea /River Ferry Service	Connected to National Highway (NH)	Connected to State Highway (SH)	Connected to Major District Road (MDR)	Connected to Others District Road	Pucca Roads	Kutchcha Roads	Water Bounded Macadam (WBM) Roads
1	2	61	62	63	64	65	66	67	68	69	70	71	72	73	74
1	Mavsari	c	Yes	Yes	Yes	Yes	Yes	c	c	c	c	Yes	Yes	b	Yes
2	Jordiyali	c	c	Yes	Yes		Yes	c	c	c	Yes	c	Yes	Yes	Yes
3	Takhatpura (J)	c	a	Yes	Yes		Yes	c	c	c	Yes	Yes	Yes	Yes	Yes
4	Mithavi Rana	c	c	c	Yes		Yes	c	c	c	c	Yes	Yes	Yes	Yes
5	Mithavi Charan	c	c	c	Yes		Yes	c	c	c	c	Yes	Yes	Yes	Yes
6	Daiyap	c	c	Yes	Yes		Yes	c	c	c	Yes	Yes	Yes	Yes	Yes
7	Kumbhardi	c	c	c	Yes		Yes	c	c	c	c	Yes	Yes	Yes	Yes
8	Tejpura	c	c	c	Yes		Yes	c	c	c	c	Yes	Yes	Yes	a
9	Arjanpura	c	b	b	Yes		Yes	c	c	c	c	Yes	Yes	Yes	Yes
10	Panesada	b	b	b	Yes		Yes	c	c	c	c	Yes	Yes	Yes	Yes
11	Akoli	c	c	c	Yes		Yes	c	c	c	c	Yes	Yes	Yes	Yes
12	Baradvi	c	c	c	c		Yes	c	c	c	c	Yes	Yes	Yes	c
13	Kundaliya	c	c	Yes	Yes		Yes	c	c	a	c	Yes	Yes	Yes	Yes
14	Radha Nesda	c	c	c	Yes	Yes	Yes	c	c	b	b	Yes	Yes	Yes	Yes
15	Kareli	c	c	c	Yes		Yes	c	c	c	c	Yes	Yes	Yes	Yes
16	Baluntri	c	Yes	b	Yes	Yes	Yes	c	c	c	c	Yes	Yes	Yes	Yes
17	Tobha	c	b	b	Yes		Yes	c	c	c	c	Yes	Yes	Yes	Yes
18	Sanval	c	c	c	Yes		Yes	c	c	c	c	Yes	Yes	Yes	Yes
19	Vajjiyasara	c	c	c	Yes		Yes	c	c	c	c	Yes	Yes	Yes	Yes
20	Chotil	c	Yes	Yes	Yes	Yes	Yes	c	c	Yes	Yes	Yes	Yes	Yes	b
21	Haripura	c	c	Yes	Yes		Yes	c	c	Yes	Yes	Yes	Yes	Yes	b
22	Rabadi Padar	c	Yes	c	Yes	Yes	Yes	c	c	c	Yes	Yes	Yes	Yes	b
23	Chandangadh	c	c	c	Yes		Yes	c	c	c	c	Yes	Yes	Yes	Yes
24	Chohtar Nesda	c	b	b	Yes		Yes	c	c	c	c	Yes	Yes	Yes	Yes
25	Tadav	c	Yes	Yes	Yes	Yes	Yes	c	c	c	c	Yes	Yes	Yes	a
26	Fangadi	c	c	c	Yes		Yes	c	c	c	c	Yes	Yes	Yes	Yes
27	Kolava	c	Yes	Yes	Yes	Yes	Yes	c	c	Yes	Yes	Yes	Yes	Yes	b
28	Takhatpura (Dhima)	c	b	b	Yes		Yes	c	c	c	c	Yes	Yes	Yes	Yes
29	Pratappura	c	b	b	Yes		Yes	c	c	c	c	Yes	Yes	Yes	Yes
30	Dhima	c	Yes	Yes	Yes	Yes	Yes	c	c	c	c	Yes	Yes	Yes	Yes

Census of India 2011- Village Directory Amenities and Land use (As in 2009)

Village connected to highways, village roads, banks & credit societies (If amenities available code -Yes is given, If not available within the village, the distance range code viz; a for < 5 Kms, b for 5-10 Kms and c for 10+ kms of nearest place where facility is available is given)					Availability of miscellaneous facilities (If amenities available code - Yes is given, If not available within the village, the distance range code viz; a for < 5 Kms, b for 5-10 Kms and c for 10+ kms of nearest place where facility is available is given)											
75	76	77	78	79	80	81	82	83	84	85	86	87	88	2	1	
Navigable Waterway (River/Canal) (NW)	Footpaths (FP)	Commercial & Co-operative Banks	ATM	Agricultural Credit Societies	Self-Help Group (SHG)	Public Distribution System (PDS) Shop	Mandis / Regular Market	Weekly Haat	Agricultural Marketing Society	Integrated Child Development Scheme	Anganwadi Centre (Nutritional Centres)	Others (Nutritional Centres)	ASHA (Accredited Social Health Activist)	Name Village	Sr. No.	
c	Yes	b	c	Yes	Yes	Yes	c	c	c	c	Yes	Yes	Yes	Mavsari	1	
c	Yes	c	c	Yes	Yes	Yes	c	c	c	c	Yes	Yes	Yes	Jordiyali	2	
c	Yes	c	c	Yes	Yes	Yes	c	c	c	c	Yes	Yes	Yes	Takhatpura (J)	3	
c	Yes	c	c	Yes	Yes	Yes	c	c	c	b	Yes	Yes	Yes	Mithavi Rana	4	
c	Yes	c	c	Yes	Yes	a	c	c	c	b	Yes	Yes	Yes	Mithavi Charan	5	
c	Yes	c	c	Yes	Yes	Yes	c	c	c	c	Yes	Yes	Yes	Daiyap	6	
c	Yes	c	c	Yes	Yes	Yes	c	c	c	c	Yes	Yes	Yes	Kumbhardi	7	
c	Yes	c	c	c	Yes	Yes	c	c	c	b	Yes	Yes	Yes	Tejpura	8	
c	Yes	c	c	c	Yes	Yes	c	c	c	b	Yes	Yes	Yes	Arjanpura	9	
c	Yes	a	c	c	Yes	Yes	c	c	c	c	Yes	Yes	Yes	Panesada	10	
c	Yes	Yes	c	Yes	Yes	Yes	c	c	c	c	Yes	Yes	Yes	Akoli	11	
c	Yes	c	c	Yes	c	b	c	c	c	c	Yes	Yes	Yes	Baradvi	12	
c	Yes	c	c	Yes	Yes	Yes	c	c	c	c	Yes	Yes	Yes	Kundaliya	13	
c	Yes	c	c	c	Yes	Yes	c	c	c	c	Yes	Yes	Yes	Radha Nesda	14	
c	Yes	c	c	c	Yes	Yes	c	c	c	b	Yes	Yes	Yes	Kareli	15	
c	Yes	c	c	c	Yes	Yes	c	c	c	c	Yes	Yes	Yes	Baluntri	16	
c	Yes	a	c	c	Yes	Yes	c	c	c	c	Yes	Yes	Yes	Tobha	17	
c	Yes	b	c	Yes	Yes	Yes	c	c	c	c	Yes	Yes	Yes	Sanval	18	
c	Yes	c	c	c	Yes	b	c	c	c	c	Yes	Yes	Yes	Vajjiyasara	19	
c	Yes	c	c	c	Yes	Yes	c	c	c	b	Yes	Yes	Yes	Chotil	20	
c	Yes	c	c	c	Yes	b	c	c	c	b	Yes	Yes	Yes	Haripura	21	
c	Yes	c	c	c	Yes	Yes	c	c	c	b	Yes	Yes	Yes	Rabadi Padar	22	
c	Yes	c	c	c	Yes	Yes	c	c	c	b	Yes	Yes	Yes	Chandangadh	23	
c	Yes	a	c	c	Yes	Yes	c	c	c	a	Yes	Yes	Yes	Chothar Nesda	24	
c	Yes	Yes	c	Yes	Yes	Yes	c	c	c	c	Yes	Yes	Yes	Tadav	25	
c	Yes	c	c	c	Yes	b	c	c	c	b	Yes	Yes	Yes	Fangadi	26	
c	Yes	a	a	a	Yes	Yes	c	c	b	b	Yes	Yes	Yes	Kolava	27	
c	Yes	b	c	c	Yes	a	b	b	b	b	Yes	Yes	Yes	Takhatpura (Dhima)	28	
c	Yes	b	c	c	Yes	Yes	b	b	b	b	Yes	Yes	Yes	Pratappura	29	
c	Yes	Yes	c	Yes	Yes	Yes	c	c	c	c	Yes	Yes	Yes	Dhima	30	

Census of India 2011- Village Directory Amenities and Land use (As in 2009)

Availability of miscellaneous facilities (If amenities available code -
Yes is given, If not available within the village, the distance range
code viz; a for < 5 Kms, b for 5-10 Kms and c for 10+ kms of nearest
place where facility is available is given)

Availability of electricity (Yes/No)

Sr. No.	Name Village	Community Centre With/ Without TV	Sports Field	Sports Club / Recreation Centre	Cinema / Video Hall	Public Library	Public Reading Room	Newspaper Supply	Assembly Polling Station	Birth & Death Registration Office	Power Supply for Domestic Use (ED)	Power Supply for Agricultural Use (EAG)	Power Supply for Commercial Use (EC)	Power Supply for All Uses (EA)
1	2	89	90	91	92	93	94	95	96	97	98	99	100	101
1	Mavsari	Yes	Yes	c	c	c	c	Yes	Yes	Yes	Yes	Yes	Yes	Yes
2	Jordiyali	c	c	c	c	c	c	Yes	Yes	Yes	Yes	Yes	Yes	Yes
3	Takhatpura (J)	c	c	c	c	c	c	Yes	Yes	Yes	Yes	Yes	Yes	Yes
4	Mithavi Rana	Yes	Yes	c	c	c	c	Yes	Yes	Yes	Yes	Yes	Yes	Yes
5	Mithavi Charan	Yes	c	c	c	c	c	Yes	Yes	Yes	Yes	Yes	Yes	Yes
6	Daiyap	Yes	c	Yes	c	c	c	Yes	Yes	Yes	Yes	Yes	Yes	Yes
7	Kumbhardi	Yes	c	c	c	c	c	Yes	Yes	Yes	Yes	Yes	Yes	Yes
8	Tejpura	Yes	c	c	c	c	c	Yes	Yes	Yes	Yes	Yes	Yes	Yes
9	Arjanpura	Yes	c	c	c	c	c	Yes	Yes	Yes	Yes	Yes	Yes	Yes
10	Panesada	Yes	c	c	c	c	c	Yes	Yes	Yes	Yes	Yes	Yes	Yes
11	Akoli	Yes	c	c	c	Yes	c	Yes	Yes	Yes	Yes	Yes	Yes	Yes
12	Baradvi	c	c	c	c	c	c	Yes	Yes	Yes	Yes	Yes	Yes	Yes
13	Kundaliya	Yes	c	c	c	Yes	c	Yes	Yes	Yes	Yes	Yes	Yes	Yes
14	Radha Nesda	c	c	c	c	c	c	Yes	Yes	Yes	Yes	Yes	Yes	Yes
15	Kareli	Yes	b	c	c	c	c	Yes	Yes	Yes	Yes	Yes	Yes	Yes
16	Baluntri	Yes	Yes	c	c	c	c	Yes	Yes	Yes	Yes	Yes	Yes	Yes
17	Tobha	Yes	c	c	c	c	c	Yes	Yes	Yes	Yes	Yes	Yes	Yes
18	Sanval	Yes	Yes	c	c	Yes	c	Yes	Yes	Yes	Yes	Yes	Yes	Yes
19	Vajiyasara	Yes	c	c	c	c	c	Yes	Yes	Yes	Yes	Yes	Yes	Yes
20	Chotil	c	Yes	c	c	c	c	Yes	Yes	Yes	Yes	Yes	Yes	Yes
21	Haripura	c	Yes	c	c	Yes	c	Yes	Yes	Yes	Yes	Yes	Yes	Yes
22	Rabadi Padar	b	c	c	c	c	c	Yes	Yes	Yes	Yes	Yes	Yes	Yes
23	Chandangadh	b	c	c	c	c	c	Yes	Yes	Yes	Yes	Yes	Yes	Yes
24	Chothar Nesda	Yes	c	c	c	Yes	c	Yes	Yes	Yes	Yes	Yes	Yes	Yes
25	Tadav	Yes	Yes	c	c	Yes	c	Yes	Yes	Yes	Yes	Yes	Yes	Yes
26	Fangadi	Yes	c	c	c	c	c	Yes	Yes	Yes	Yes	Yes	Yes	Yes
27	Kolava	c	c	c	c	c	c	Yes	Yes	Yes	Yes	Yes	Yes	Yes
28	Takhatpura (Dhima)	b	b	c	c	c	c	Yes	Yes	Yes	Yes	Yes	Yes	Yes
29	Pratappura	b	b	c	c	c	c	Yes	Yes	Yes	Yes	Yes	Yes	Yes
30	Dhima	Yes	Yes	c	c	Yes	Yes	Yes	Yes	Yes	Yes	Yes	Yes	Yes

Census of India 2011- Village Directory Amenities and Land use (As in 2009)

Nearest Town		Land Use								
		Area under different types of land use (in hectares rounded up to one decimal place)								
102	103	104	105	106	107	108	109	2	1	
Name	Distance Range Code i.e. a for < 5 Kms, b for 5-10 Kms & c for 10+ kms.	Forests	Area Under Non-Agricultural Uses	Barren and Un-Cultivable Land	Permanent Pastures and Other Grazing Lands	Land Under Miscellaneous Tree Crops etc.	Culturable Waste Land	Name Village	Sr. No.	
THARAD	c	0	1081.4	0	322.6	0	200.3	Mavsari	1	
THARAD	c	0	26.4	0	127.1	0	138.2	Jordiyali	2	
THARAD	c	0	15.8	0	33.2	0	21	Takhatpura (J)	3	
THARAD	c	0	10.5	0	17.3	0	9.6	Mithavi Rana	4	
THARAD	c	0	5	0	15	0	0	Mithavi Charan	5	
THARAD	c	0	4.1	17.1	103.5	0	42.1	Daiyap	6	
THARAD	c	0	1.7	0	21.7	0	0	Kumbhardi	7	
THARAD	c	0	26.6	0	44	2.5	22.4	Tejpura	8	
THARAD	c	0	27.1	0	44.6	0	0	Arjanpura	9	
THARAD	c	0	1.1	0	1.9	0	1.2	Panesada	10	
THARAD	c	0	1.7	0.7	15.5	0	76.9	Akoli	11	
THARAD	c	0	38.2	0	32.6	0	0	Baradvi	12	
THARAD	c	0	152.7	0	715.9	0	0	Kundaliya	13	
THARAD	c	0	0	0	333.2	0	41.2	Radha Nesda	14	
THARAD	c	339	0	236.2	26.1	0	48.6	Kareli	15	
THARAD	c	0	0	39.2	0.4	0	116	Baluntri	16	
THARAD	c	0	1.2	1.9	39.4	0	0	Tobha	17	
THARAD	c	0	8.2	0	170.4	0	0.7	Sanval	18	
THARAD	c	0	0	0	11.3	0	0	Vajjiyasara	19	
THARAD	c	0	21.6	3.6	42.2	0	0	Chotil	20	
THARAD	c	0	10.9	0	12.2	0	0	Haripura	21	
THARAD	c	0	20.3	3.8	27.5	0	0	Rabadi Padar	22	
THARAD	c	0	2.5	0	24.3	0	27.6	Chandangadh	23	
THARAD	c	0	250.2	6.2	30.8	0	77.8	Chothar Nesda	24	
THARAD	c	0	0	0	429.2	0	0	Tadav	25	
THARAD	c	0	2.1	0	112.9	0	43.3	Fangadi	26	
THARAD	a	0	20.2	3.8	50.6	0	0.4	Kolava	27	
THARAD	c	0	20.2	0	47.3	0	0	Takhatpura (Dhima)	28	
THARAD	c	0	11.1	0	55.4	0	24.5	Pratappura	29	
THARAD	c	0	63.7	0	95.9	0	25.4	Dhima	30	

Census of India 2011- Village Directory Amenities and Land use (As in 2009)

		Land Use										Name of three most important commodities manufactured		
		Area under different types of land use (in hectares rounded up to one decimal place)					Area irrigated by source (in hectare).							
Sr. No.	Name Village	Fallow Lands Other Than Current Fallows	Current Fallows	Net Area Sown	Total Irrigated Land Area	Total Un-irrigated Land Area	Canals (C)	Wells/Tube-Wells (W/TW)	Tanks/Lakes (T/L)	Water Falls (WF)	Others (O)			
1	2	110	111	112	113	114	115	116	117	118	119	120	121	122
1	Mavsari	149	5.6	1597.4	0	1597	0	0	0	0	0			
2	Jordiyali	0	113.2	1077.8	0	1078	0	0	0	0	0			
3	Takhatpura (J)	0	0.4	289.4	0	289.4	0	0	0	0	0			
4	Mithavi Rana	0	0	950.8	0	950.8	0	0	0	0	0			
5	Mithavi Charan	0	0	984.3	0	984.3	0	0	0	0	0			
6	Daiyap	24.3	97.7	2428.3	0	2428	0	0	0	0	0			
7	Kumbhardi	16.4	0	852.7	0	852.7	0	0	0	0	0			
8	Tejpura	0	0	906.7	0	906.7	0	0	0	0	0			
9	Arjanpura	0	0	625.5	0	625.5	0	0	0	0	0			
10	Panesada	235.3	2.6	273.5	0	273.5	0	0	0	0	0			
11	Akoli	0	123.7	967.4	0	967.4	0	0	0	0	0			
12	Baradvi	0	0	386.9	0	386.9	0	0	0	0	0			
13	Kundaliya	609.6	0	3366.2	0	3366	0	0	0	0	0			
14	Radha Nesda	0	0	470.2	0	470.2	0	0	0	0	0			
15	Kareli	91.3	169.1	1850.3	1802	48.2	0	1802	0	0	0			
16	Baluntri	0	0	1987.1	0	1987	0	0	0	0	0			
17	Tobha	0	0	228.2	0	228.2	0	0	0	0	0			
18	Sanval	9.3	49.4	1029.2	0	1029	0	0	0	0	0			
19	Vajiyasara	37.6	0.7	429.8	0	429.8	0	0	0	0	0			
20	Chotil	24.4	0	853.6	0	853.6	0	0	0	0	0			
21	Haripura	2.6	0	125.6	0	125.6	0	0	0	0	0			
22	Rabadi Padar	0	3	359.5	0	359.5	0	0	0	0	0			
23	Chandangadh	0	0.6	393.2	0	393.2	0	0	0	0	0			
24	Chothar Nesda	0	18.4	1594.6	0	1595	0	0	0	0	0			
25	Tadav	11.2	268.3	2561.8	0	2562	0	0	0	0	0			
26	Fangadi	0	0.5	618.8	0	618.8	0	0	0	0	0			
27	Kolava	0	0	835.4	0	835.4	0	0	0	0	0			
28	Takhatpura (Dhima)	0	0	448.8	0	448.8	0	0	0	0	0			
29	Pratappura	0	0	557.4	0	557.4	0	0	0	0	0			
30	Dhina	0	0	3476.5	200.1	3276	0	36	164	0	0			

Census of India 2011- Village Directory Amenities and Land use (As in 2009)

Number of educational amenities available. (If not available within the village, the distance range code viz; a for < 5 Kms, b for 5-10 Kms and c for 10+ kms of nearest place where facility is available is given).

Sr. No.	Name Village	Location Code No.	Total Area of The Village (In Hectares Rounded Up to One Decimal Place)	Total Population (2011 Census)	Number of Households (2011 Census)	Pre-Primary School (PP)	Primary School (P)	Middle School (M)	Secondary School (S)	Senior Secondary School (SS)	Degree College of Arts Science & Commerce (ASC)	Engineering College (EC)	Medical College (MC)	Management Institute (MI)
1	2	3	4	5	6	7	8	9	10	11	12	13	14	15
CD Block:-Vav (0011)														
31	Dheriana	507389	513.2	1014	187	c	1	b	b	c	c	c	c	c
32	Umedpura	507390	432.2	1178	224	c	1	b	b	c	c	c	c	c
33	Rachhena	507391	2348.6	2194	390	c	1	c	c	c	c	c	c	c
34	Achhuva	507392	1721.3	1444	264	c	1	b	b	c	c	c	c	c
35	Sapreda	507393	1440.8	3008	527	c	1	b	b	c	c	c	c	c
36	Bhakhari	507394	1281	2977	548	c	1	b	b	c	c	c	c	c
37	Gambhirpura	507395	461.8	1305	239	c	2	b	b	c	c	c	c	c
38	Chuva	507396	1010.6	2891	533	c	1	b	b	c	c	c	c	c
39	Uchpa	507397	840.6	2499	426	b	1	b	b	b	c	c	c	c
40	Vav	507398	4677.2	12034	2286	c	11	5	1	c	c	c	c	c
41	Sardarpura	507399	181.5	478	96	c	1	b	b	c	c	c	c	c
42	Golgam	507400	1740.9	2623	481	c	1	c	c	c	c	c	c	c
43	Nalodar	507401	1551.6	1822	307	c	1	c	c	c	c	c	c	c
44	Lodrani	507402	2366.1	1484	253	c	1	c	c	c	c	c	c	c
45	Bukna	507403	2949	3215	575	c	2	1	b	c	c	c	c	c
46	Reluchi	507404	217.8	398	76	c	1	a	a	c	c	c	c	c
47	Khimanavas	507405	2813.7	4994	948	c	4	a	a	c	c	c	c	c
48	Ravla	507406	187.3	366	82	c	1	a	a	c	c	c	c	c
49	Malsan	507407	792.8	1641	307	c	1	b	b	c	c	c	c	c
50	Vavdi	507408	1182.6	2471	466	c	2	a	a	c	c	c	c	c
51	Chandarva	507409	1349	2013	362	c	1	b	b	c	c	c	c	c
52	Khimana Padar	507410	1594.2	2137	416	c	2	b	b	c	c	c	c	c
53	Asaravas	507411	1747	1495	277	c	2	1	c	c	c	c	c	c
54	Asaragam	507412	1969.3	2976	532	c	1	a	c	c	c	c	c	c
55	Chatarpura	507413	491.1	141	28	c	1	c	c	c	c	c	c	c
56	Padan	507414	1683.6	2059	349	c	1	1	1	c	c	c	c	c
57	Golap	507415	0	1606	304	c	1	a	a	c	c	c	c	c
58	Jelana	507416	1502.9	2163	401	c	1	c	c	c	c	c	c	c
59	Khardol	507417	557	1354	242	c	1	c	c	c	c	c	c	c
60	Bhatvar Vas	507418	829.2	1494	255	c	1	c	c	c	c	c	c	c

Census of India 2011- Village Directory Amenities and Land use (As in 2009)

Number of educational amenities available. (If not available within the village, the distance range code viz; a for < 5 Kms, b for 5-10 Kms and c for 10+ kms of nearest place where facility is available is given).

Number of Medical Amenities available. (If not available within the village, the distance range code viz; a for < 5 Kms, b for 5-10 Kms and c for 10+ kms of nearest place where facility is available is given).

16	17	18	19	20	21	22	23	24	25	26	27	28	29	30	31	2	1
Polytechnic (Pt)	Vocational Training School /ITI	Non-Formal Training Centre (NFTC)	Special School for Disabled (SSD)	Others (Specify)	Community Health Centre (CHC)	Primary Health Centre (PHC)	Primary Health Sub Centre (PHS)	Maternity and Child Welfare Centre (MCW)	T.B. Clinic (TBC)	Hospital-Allopathic (HA)	Hospital-Alternative Medicine (HO)	Dispensary (D)	Veterinary Hospital (VH)	Mobile Health Clinic (MHC)	Family Welfare Centre (FWC)	Name Village	St. No.
c	c	c	c		c	c	b	c	c	c	c	c	c	b	b	Dheriana	31
c	c	c	c		c	c	c	b	c	c	c	b	c	c	b	Umedpura	32
c	c	c	c		c	b	c	c	c	c	c	c	c	c	c	Rachhena	33
c	c	c	c		c	b	b	c	c	c	c	b	c	c	b	Achhuva	34
c	c	c	c		c	b	1	c	c	c	c	c	c	b	b	Sapreda	35
c	b	c	c		b	b	1	b	c	b	c	b	b	b	b	Bhakhari	36
c	b	c	c		b	b	b	b	b	b	c	b	b	b	b	Gambhirpura	37
c	b	c	c		b	b	1	b	c	b	c	b	b	b	c	Chuva	38
c	b	c	c		b	b	b	b	b	b	c	b	b	b	b	Uchpa	39
c	1	c	c		1	c	2	c	c	c	c	c	1	c	c	Vav	40
c	b	c	c		b	b	a	b	b	b	c	b	b	b	b	Sardarpura	41
c	c	c	c		c	b	1	c	c	c	c	c	c	c	c	Golgam	42
c	c	c	c		c	c	b	c	c	c	c	c	c	c	c	Nalodar	43
c	c	c	c		c	c	c	c	c	c	c	c	c	c	c	Lodrani	44
c	b	c	c		b	b	1	b	c	b	c	b	b	b	b	Bukna	45
c	a	c	c		a	a	a	a	a	a	c	a	a	a	a	Reluchi	46
c	a	c	c		a	a	1	a	c	a	c	a	a	a	a	Khimanavas	47
c	a	c	c		a	a	a	a	a	a	c	a	a	a	a	Ravla	48
c	b	c	c		b	b	a	b	b	b	c	b	b	b	b	Malsan	49
c	a	c	c		a	a	1	a	c	a	c	a	a	a	c	Vavdi	50
c	b	c	c		b	b	1	b	b	b	c	b	b	b	b	Chandarva	51
c	b	c	c		b	b	b	b	b	b	c	b	b	b	b	Khimana Padar	52
c	c	c	c		c	1	1	c	c	c	c	c	c	c	c	Asaravas	53
c	c	c	c		c	c	c	c	c	c	c	c	c	c	c	Asaragam	54
c	c	c	c		b	b	b	b	b	c	c	b	b	b	b	Chatarpura	55
c	c	c	c		c	b	1	c	c	c	c	c	c	c	c	Padan	56
c	c	c	c		c	a	a	c	c	c	c	c	c	c	b	Golap	57
c	c	c	c		c	c	1	c	c	c	c	c	c	c	c	Jelana	58
c	c	c	c		c	b	b	c	c	c	c	c	c	c	c	Khardol	59
c	c	c	c		c	c	a	c	c	c	c	c	c	c	c	Bhatvar Vas	60

Census of India 2011- Village Directory Amenities and Land use (As in 2009)

Sr. No.	Name Village	Number of Non-Government Medical Amenities available.							Availability of drinking water - Yes / No							
		Charitable Non Govt. Hospital/Nursing Home.	Medical Practitioner With MBBS Degree	Medical Practitioner With Other Degree	Medical Practitioner With No Degree	Traditional Practitioner and Faith Healer	Medicine Shop	Others	Tap Water (Treated/Untreated)	Well Water (Covered / Uncovered well)	Hand Pump	Tube wells / Bore well	Spring	River / Canal	Tank / Pond / Lake	Others
1	2	32	33	34	35	36	37	38	39	40	41	42	43	44	45	46
31	Dheriana	0	0	0	0	0	0	0	Yes	No	No	No	No	No	Yes	No
32	Umedpura	0	0	0	0	0	0	0	Yes	No	No	No	No	No	Yes	No
33	Rachhena	0	0	0	0	0	0	0	Yes	No	No	No	No	No	Yes	Yes
34	Achhuva	0	0	0	0	0	0	0	Yes	No	No	No	No	No	Yes	No
35	Sapreda	0	0	0	0	0	0	0	Yes	No	No	No	No	No	Yes	Yes
36	Bhakhari	0	0	0	0	0	0	0	Yes	No	No	No	No	No	Yes	No
37	Gambhirpura	0	0	0	0	0	0	0	Yes	No	No	No	No	No	Yes	Yes
38	Chuva	0	0	0	0	0	0	0	Yes	Yes	No	No	No	No	No	No
39	Uchpa	0	0	0	0	0	0	0	Yes	Yes	No	No	No	No	Yes	Yes
40	Vav	0	1	2	1	0	12	0	Yes	No	No	No	No	Yes	Yes	No
41	Sardarpura	0	0	0	0	0	0	0	Yes	Yes	No	No	No	No	Yes	Yes
42	Golgam	0	0	0	0	0	0	0	Yes	Yes	No	No	No	No	Yes	Yes
43	Nalodar	0	0	0	0	0	0	0	Yes	Yes	No	No	No	No	No	Yes
44	Lodrani	0	0	0	0	0	0	0	Yes	Yes	No	No	No	No	No	No
45	Bukna	0	0	0	0	0	0	0	Yes	Yes	No	No	No	No	Yes	Yes
46	Reluchi	0	0	0	0	0	0	0	Yes	Yes	No	No	No	No	Yes	Yes
47	Khimanavas	0	0	0	0	0	0	0	Yes	Yes	No	No	No	No	Yes	No
48	Ravla	0	0	0	0	0	0	0	Yes	Yes	No	No	No	No	Yes	Yes
49	Malsan	0	0	0	0	0	0	0	Yes	Yes	No	No	No	No	Yes	Yes
50	Vavdi	0	0	0	0	0	0	0	Yes	Yes	No	Yes	No	No	Yes	Yes
51	Chandarva	0	0	0	0	0	0	0	Yes	Yes	No	No	No	No	Yes	Yes
52	Khimana Padar	0	0	0	0	0	0	0	Yes	Yes	No	Yes	No	No	Yes	No
53	Asaravas	0	0	0	0	0	0	0	Yes	Yes	No	No	No	No	Yes	Yes
54	Asaragam	0	0	0	0	0	0	0	Yes	Yes	No	No	No	No	Yes	Yes
55	Chatarpura	0	0	0	0	0	0	0	Yes	Yes	No	No	No	No	Yes	Yes
56	Padan	0	0	0	0	0	0	0	Yes	No	No	Yes	No	No	Yes	Yes
57	Golap	0	0	0	0	0	0	0	Yes	Yes	No	No	No	No	Yes	Yes
58	Jelana	0	0	0	0	0	0	0	Yes	Yes	Yes	No	No	No	Yes	Yes
59	Khardol	0	0	0	0	0	0	0	Yes	Yes	No	No	No	No	Yes	Yes
60	Bhatvar Vas	0	0	0	0	0	0	0	Yes	Yes	No	No	No	No	Yes	No

Census of India 2011- Village Directory Amenities and Land use (As in 2009)

Communication and transport facilities (If amenities available code -Yes is given except for Village Pin Code, If not available within the village, the distance range code viz; a for < 5 Kms, b for 5-10 Kms and c for 10+ kms of nearest place where facility is available is given)

Community Toilet Including Bath.	Community Toilet Excluding Bath.	Rural Sanitary Mart or Sanitary Hardware Outlet Available Near The Village.	Community Bio- gas or Recycle of Waste for Productive Use.	Post Office (PO)	Sub Post Office (SPO)	Post & Telegraph Office (P&TO)	Village Pin Code	Telephones (Land Lines)	Public Call Office (PCO)	Mobile Phone Coverage	Internet Cafes/Common Service Centre (CSC)	Private Courier Facility	Bus Service (Public & Private)	Name Village	Sr. No.
No	No	No	No	b	c		385575	Yes	b	Yes	Yes	c	Yes	Dheriana	31
No	No	No	No	b	b		385575	Yes	b	Yes	Yes	c	Yes	Umedpura	32
No	No	No	No	a	c		385575	Yes	b	Yes	Yes	c	Yes	Rachhena	33
No	No	No	No	c	b		385575	Yes	b	Yes	Yes	c	Yes	Achhuva	34
No	No	No	No	c	Yes		385566	Yes	b	Yes	Yes	c	Yes	Sapreda	35
No	No	No	No	b	Yes		385566	Yes	Yes	b	Yes	b	Yes	Bhakhari	36
No	No	No	No	b	b		385575	b	b	Yes	Yes	b	Yes	Gambhirpura	37
No	No	No	No	a	Yes		385566	Yes	Yes	Yes	Yes	b	Yes	Chuva	38
No	No	No	No	b	b		385575	Yes	Yes	Yes	Yes	b	Yes	Uchpa	39
No	No	No	No	Yes	c		385575	Yes	Yes	Yes	Yes	Yes	Yes	Vav	40
No	No	No	No	c	b		385575	Yes	b	Yes	Yes	b	Yes	Sardarpura	41
No	No	No	No	c	Yes		385575	Yes	Yes	Yes	Yes	c	Yes	Golgam	42
No	No	No	No	b	a		385575	Yes	b	Yes	Yes	c	Yes	Nalodar	43
No	No	No	No	b	Yes		385575	Yes	b	Yes	Yes	c	Yes	Lodrani	44
No	No	No	No	b	Yes		385575	Yes	Yes	Yes	Yes	b	Yes	Bukna	45
No	No	No	No	a	a		385575	a	a	Yes	Yes	a	Yes	Reluchi	46
No	No	No	No	b	a		385575	Yes	a	a	Yes	a	Yes	Khimanavas	47
No	No	No	No	b	a		385575	Yes	Yes	Yes	Yes	a	Yes	Ravla	48
No	No	No	No	a	a		385575	Yes	a	Yes	Yes	b	Yes	Malsan	49
No	No	No	No	a	Yes		385575	Yes	Yes	a	Yes	a	Yes	Vavdi	50
No	No	No	No	b	b		385575	Yes	Yes	Yes	Yes	b	Yes	Chandarva	51
No	No	No	No	b	b		385575	Yes	b	Yes	Yes	b	Yes	Khimana Padar	52
No	No	No	No	c	c		385575	Yes	c	Yes	Yes	c	Yes	Asaravas	53
No	No	No	No	c	Yes		385575	Yes	c	Yes	Yes	c	Yes	Asaragam	54
No	No	No	No	c	c		385575	Yes	a	Yes	Yes	c	Yes	Chatarpura	55
No	No	No	No	b	Yes		385575	Yes	Yes	Yes	Yes	c	Yes	Padan	56
No	No	No	No	c	c		385575	Yes	a	a	a	c	Yes	Golap	57
No	No	No	No	c	Yes		385575	Yes	Yes	Yes	Yes	c	Yes	Jelana	58
No	No	No	No	c	a		385575	Yes	a	Yes	Yes	c	Yes	Khardol	59
No	No	No	No	c	Yes		385575	Yes	Yes	Yes	Yes	c	Yes	Bhatvar Vas	60

Census of India 2011- Village Directory Amenities and Land use (As in 2009)

Communication and transport facilities (If amenities available code -Yes is given except for Village Pin Code, If not available within the village, the distance range code viz; a for < 5 Kms, b for 5-10 Kms and c for 10+ kms of nearest place where facility is available is given)

Village connected to highways, village roads, banks & credit societies (If amenities available code -Yes is given, If not available within the village, the distance range code viz; a for < 5 Kms, b for 5-10 Kms and c for 10+ kms of nearest place where facility is available is given)

Sr. No.	Name Village	Railway Stations	Auto/Modified Autos	Taxis and Vans	Tractors	Cycle-Pulled Rickshaws (Manual & Machine Driven)	Carts Driven by Animals	Sea/River Ferry Service	Connected to National Highway (NH)	Connected to State Highway (SH)	Connected to Major District Road (MDR)	Connected to Others District Road	Pucca Roads	Kutcha Roads	Water Bounded Macadam (WBM) Roads
1	2	61	62	63	64	65	66	67	68	69	70	71	72	73	74
31	Dheriana	c	c	c	Yes		Yes	c	c	c	c	Yes	Yes	Yes	Yes
32	Umedpura	c	b	b	Yes		Yes	c	c	c	c	Yes	Yes	Yes	Yes
33	Rachhena	c	c	c	c		Yes	c	c	c	c	Yes	Yes	Yes	Yes
34	Achhuva	c	c	c	Yes		Yes	c	c	c	c	Yes	Yes	Yes	Yes
35	Sapreda	c	c	c	Yes		Yes	c	c	c	c	Yes	Yes	Yes	Yes
36	Bhakhari	c	b	b	Yes	Yes	Yes	c	b	b	b	Yes	Yes	Yes	Yes
37	Gambhirpura	c	b	b	Yes		Yes	c	b	b	b	Yes	Yes	Yes	Yes
38	Chuva	c	a	a	Yes		Yes	c	Yes	Yes	Yes	Yes	Yes	Yes	Yes
39	Uchpa	c	b	b	Yes		Yes	c	b	b	b	Yes	Yes	Yes	Yes
40	Vav	c	Yes	Yes	Yes	Yes	Yes	c	Yes	Yes	Yes	Yes	Yes	Yes	Yes
41	Sardarpura	c	b	b	Yes		Yes	c	b	b	b	Yes	Yes	Yes	Yes
42	Golgam	c	c	c	Yes		Yes	c	b	b	b	Yes	Yes	Yes	Yes
43	Nalodar	b	b	b	Yes		Yes	c	c	c	c	Yes	Yes	Yes	Yes
44	Lodrani	c	b	b	Yes		Yes	c	Yes	Yes	Yes	Yes	Yes	Yes	Yes
45	Bukna	c	b	Yes	b		Yes	c	Yes	Yes	Yes	b	Yes	Yes	b
46	Reluchi	c	a	a	Yes		Yes	c	a	a	a	Yes	Yes	Yes	Yes
47	Khimanavas	c	a	a	Yes		Yes	c	a	a	a	Yes	Yes	Yes	Yes
48	Ravla	c	a	a	Yes		Yes	c	a	a	a	Yes	Yes	Yes	Yes
49	Malsan	c	b	b	Yes		Yes	c	a	a	a	Yes	Yes	Yes	Yes
50	Vavdi	c	a	Yes	Yes		Yes	c	a	a	Yes	Yes	Yes	Yes	Yes
51	Chandarva	c	b	b	b	Yes	Yes	c	b	b	Yes	Yes	Yes	Yes	Yes
52	Khimana Padar	c	b	b	Yes		Yes	c	a	a	a	Yes	Yes	Yes	Yes
53	Asaravas	c	c	c	Yes		Yes	c	b	b	b	Yes	Yes	Yes	Yes
54	Asaragam	c	c	c	Yes		Yes	c	b	b	b	Yes	Yes	Yes	Yes
55	Chatarpura	c	c	c	a		Yes	c	c	c	c	Yes	Yes	Yes	Yes
56	Padan	b	b	b	Yes		Yes	c	c	c	c	Yes	Yes	Yes	Yes
57	Golap	c	c	c	Yes		Yes	c	c	c	c	Yes	Yes	Yes	Yes
58	Jelana	c	Yes	Yes	Yes	Yes	Yes	c	b	b	b	Yes	Yes	Yes	Yes
59	Khardol	c	Yes	Yes	Yes	Yes	Yes	c	Yes	Yes	Yes	Yes	Yes	Yes	Yes
60	Bhatvar Vas	c	c	c	Yes		Yes	c	a	a	a	Yes	Yes	Yes	Yes

Census of India 2011- Village Directory Amenities and Land use (As in 2009)

Village connected to highways, village roads, banks & credit societies (If amenities available code -Yes is given, If not available within the village , the distance range code viz; a for < 5 Kms, b for 5-10 Kms and c for 10+ kms of nearest place where facility is available is given)														Availability of miscellaneous facilities (If amenities available code - Yes is given, If not available within the village, the distance range code viz; a for < 5 Kms, b for 5-10 Kms and c for 10+ kms of nearest place where facility is available is given)	
75	76	77	78	79	80	81	82	83	84	85	86	87	88	2	1
Navigable Waterway (River/Canal) (NW)	Footpaths (FP)	Commercial & Co-operative Banks	ATM	Agricultural Credit Societies	Self-Help Group (SHG)	Public Distribution System (PDS) Shop	Mandis / Regular Market	Weekly Haat	Agricultural Marketing Society	Integrated Child Development Scheme (Nutritional Centres)	Anganwadi Centre (Nutritional Centres)	Others (Nutritional Centres)	ASHA (Accredited Social Health Activist)	Name Village	Sr. No.
c	Yes	c	c	c	Yes	Yes	c	c	c	b	Yes	Yes	Yes	Dheriana	31
c	Yes	c	c	c	Yes	Yes	c	c	c	b	Yes	Yes	Yes	Umedpura	32
c	Yes	c	c	c	Yes	Yes	c	c	c	c	Yes	Yes	Yes	Rachhena	33
c	Yes	c	c	c	Yes	Yes	c	c	c	b	Yes	Yes	Yes	Achhuva	34
c	Yes	c	c	c	Yes	Yes	c	c	c	b	Yes	Yes	Yes	Sapreda	35
c	Yes	b	b	c	Yes	Yes	b	b	b	b	Yes	Yes	Yes	Bhakhari	36
c	Yes	b	b	Yes	Yes	Yes	b	b	b	b	Yes	Yes	Yes	Gambhirpura	37
c	Yes	b	b	c	Yes	Yes	b	b	b	b	Yes	Yes	Yes	Chuva	38
c	Yes	b	b	b	Yes	Yes	b	b	b	b	Yes	Yes	Yes	Uchpa	39
c	Yes	Yes	Yes	Yes	Yes	Yes	Yes	c	Yes	Yes	Yes	Yes	Yes	Vav	40
c	Yes	b	b	Yes	Yes	Yes	b	b	b	b	Yes	Yes	Yes	Sardarpura	41
c	Yes	c	c	Yes	Yes	Yes	c	c	c	c	Yes	Yes	Yes	Golgam	42
c	Yes	c	c	Yes	Yes	Yes	c	c	c	c	Yes	Yes	Yes	Nalodar	43
c	Yes	c	c	Yes	Yes	Yes	c	c	c	c	Yes	Yes	Yes	Lodrani	44
c	Yes	b	b	Yes	Yes	Yes	b	b	Yes	b	Yes	Yes	Yes	Bukna	45
c	Yes	a	a	Yes	Yes	a	a	a	a	a	Yes	Yes	Yes	Reluchi	46
c	Yes	a	a	Yes	Yes	Yes	a	a	a	a	Yes	Yes	Yes	Khimanavas	47
c	Yes	a	a	Yes	Yes	Yes	a	a	Yes	a	Yes	Yes	Yes	Ravla	48
c	Yes	b	b	c	Yes	a	b	b	b	a	Yes	Yes	Yes	Malsan	49
c	Yes	a	a	Yes	Yes	Yes	a	a	a	a	Yes	Yes	Yes	Vavdi	50
c	Yes	b	b	Yes	Yes	Yes	b	b	b	b	Yes	Yes	Yes	Chandarva	51
c	Yes	b	b	Yes	Yes	Yes	b	b	b	b	Yes	Yes	Yes	Khimana Padar	52
c	Yes	Yes	c	Yes	Yes	Yes	c	c	c	c	Yes	Yes	Yes	Asaravas	53
c	Yes	Yes	c	Yes	Yes	Yes	c	c	c	c	Yes	Yes	Yes	Asaragam	54
c	Yes	c	c	Yes	Yes	a	c	c	c	c	Yes	Yes	Yes	Chatarpura	55
c	Yes	c	c	Yes	Yes	Yes	c	c	c	c	Yes	Yes	Yes	Padan	56
c	Yes	c	c	Yes	Yes	Yes	c	c	c	a	Yes	Yes	Yes	Golap	57
c	Yes	Yes	c	Yes	Yes	Yes	c	c	c	c	Yes	Yes	Yes	Jelana	58
c	Yes	c	c	Yes	Yes	Yes	c	c	c	b	Yes	Yes	Yes	Khardol	59
c	Yes	c	c	Yes	Yes	Yes	c	c	c	b	Yes	Yes	Yes	Bhatvar Vas	60

Census of India 2011- Village Directory Amenities and Land use (As in 2009)

Availability of miscellaneous facilities (If amenities available code -
Yes is given, If not available within the village, the distance range
code viz; a for < 5 Kms, b for 5-10 Kms and c for 10+ kms of
nearest place where facility is available is given)

Availability of electricity (Yes/No)

Sr. No.	Name Village	Community Centre With/ Without TV	Sports Field	Sports Club / Recreation Centre	Cinema / Video Hall	Public Library	Public Reading Room	Newspaper Supply	Assembly Polling Station	Birth & Death Registration Office	Power Supply for Domestic Use (ED)	Power Supply for Agricultural Use (EAG)	Power Supply for Commercial Use (EC)	Power Supply for All Uses (EA)
1	2	89	90	91	92	93	94	95	96	97	98	99	100	101
31	Dheriana	Yes	c	c	c	c	c	Yes	Yes	Yes	Yes	Yes	Yes	Yes
32	Umedpura	Yes	b	c	c	Yes	c	Yes	Yes	Yes	Yes	Yes	Yes	Yes
33	Rachhena	Yes	c	c	c	c	c	Yes	Yes	Yes	Yes	Yes	Yes	Yes
34	Achhuva	Yes	b	c	c	c	c	Yes	Yes	Yes	Yes	Yes	Yes	Yes
35	Sapreda	Yes	c	c	c	c	c	Yes	Yes	Yes	Yes	Yes	Yes	Yes
36	Bhakhari	Yes	b	b	b	Yes	b	Yes	Yes	Yes	Yes	Yes	Yes	Yes
37	Gambhirpura	Yes	b	b	b	Yes	b	Yes	Yes	Yes	Yes	Yes	Yes	Yes
38	Chuva	Yes	b	b	b	Yes	b	Yes	Yes	Yes	Yes	Yes	Yes	Yes
39	Uchpa	Yes	b	b	b	b	b	Yes	Yes	Yes	Yes	Yes	Yes	Yes
40	Vav	Yes	Yes	Yes	c	Yes	Yes	Yes	Yes	Yes	Yes	Yes	Yes	Yes
41	Sardarpura	Yes	b	b	b	b	b	Yes	Yes	Yes	Yes	Yes	Yes	Yes
42	Golgam	Yes	c	c	c	c	c	Yes	Yes	Yes	Yes	Yes	Yes	Yes
43	Nalodar	Yes	c	c	c	c	c	Yes	Yes	Yes	Yes	Yes	Yes	Yes
44	Lodrani	Yes	c	c	c	c	c	Yes	Yes	Yes	Yes	Yes	Yes	Yes
45	Bukna	Yes	Yes	b	b	Yes	b	Yes	Yes	Yes	Yes	Yes	Yes	Yes
46	Reluchi	Yes	a	a	a	a	a	Yes	Yes	Yes	Yes	Yes	Yes	Yes
47	Khimanavas	Yes	a	a	a	Yes	a	Yes	Yes	Yes	Yes	Yes	Yes	Yes
48	Ravla	Yes	a	a	a	a	a	Yes	Yes	Yes	Yes	Yes	Yes	Yes
49	Malsan	Yes	Yes	b	b	Yes	b	Yes	Yes	Yes	Yes	Yes	Yes	Yes
50	Vavdi	Yes	Yes	a	a	Yes	a	Yes	Yes	Yes	Yes	Yes	Yes	Yes
51	Chandarva	Yes	Yes	b	b	b	b	Yes	Yes	Yes	Yes	Yes	Yes	Yes
52	Khimana Padar	Yes	b	b	b	b	b	Yes	Yes	Yes	Yes	Yes	Yes	Yes
53	Asaravas	Yes	c	c	c	c	c	Yes	Yes	Yes	Yes	Yes	Yes	Yes
54	Asaragam	Yes	c	c	c	c	c	Yes	Yes	Yes	Yes	Yes	Yes	Yes
55	Chatarpura	a	b	c	c	c	c	Yes	Yes	Yes	Yes	Yes	Yes	Yes
56	Padan	Yes	Yes	c	c	c	c	Yes	Yes	Yes	Yes	Yes	Yes	Yes
57	Golap	Yes	a	c	c	c	c	Yes	Yes	Yes	Yes	Yes	Yes	Yes
58	Jelana	c	Yes	c	c	c	c	Yes	Yes	Yes	Yes	Yes	Yes	Yes
59	Khardol	a	c	c	c	c	c	Yes	Yes	Yes	Yes	Yes	Yes	Yes
60	Bhatvar Vas	Yes	c	c	c	c	c	Yes	Yes	Yes	Yes	Yes	Yes	Yes

Census of India 2011- Village Directory Amenities and Land use (As in 2009)

Land Use									
Nearest Town									
Area under different types of land use (in hectares rounded up to one decimal place)									
Name	Distance Range Code i.e. a for < 5 Kms, b for 5-10 Kms & c for 10+ kms.	Forests	Area Under Non- Agricultural Uses	Barren and Un-Cultivable Land	Permanent Pastures and Other Grazing Lands	Land Under Miscellaneous Tree Crops etc.	Culturable Waste Land	Name Village	Sr. No.
102	103	104	105	106	107	108	109	2	1
THARAD	c	0	7.8	0	27.4	0	20.4	Dheriana	31
THARAD	c	0	1	2.1	60	0	1.6	Umedpura	32
THARAD	c	0	420.3	0	559.3	0	159.4	Rachhena	33
THARAD	c	0	3.1	0	148.2	0	43.4	Achhuva	34
THARAD	c	0	4.9	0	193	0	117	Sapreda	35
THARAD	c	0	1.7	0	143.7	0	40.2	Bhakhari	36
THARAD	c	0	5.8	0	54.3	0	2.4	Gambhirpura	37
THARAD	c	0	9.7	0	49.9	0	134.2	Chuva	38
THARAD	b	0	0	34.2	105.6	0	0	Uchpa	39
THARAD	c	0	197.9	0	420.6	0	0	Vav	40
THARAD	c	0	1.6	0	23.6	0	9.4	Sardarpura	41
THARAD	c	0	6.1	0	221	0	153.7	Golgam	42
THARAD	c	0	6.9	0	178.5	0	3.7	Nalodar	43
THARAD	c	0	25.3	0	190.7	0	0	Lodrani	44
THARAD	c	0	522.9	0	231	0	0	Bukna	45
THARAD	c	0	0	0	22.8	0	0	Reluchi	46
THARAD	c	0	8.1	0	252.9	0	0	Khimanavas	47
THARAD	c	0	0.1	15	25.9	0	0	Ravla	48
THARAD	c	0	3.8	21.5	78.2	0	4.1	Malsan	49
THARAD	c	0	0	0	161.9	0	0	Vavdi	50
THARAD	c	0	101.2	0	214.3	0	0	Chandarva	51
THARAD	c	0	2.9	0	106.8	0	611.6	Khimana Padar	52
THARAD	c	0	80.9	0	72.4	0	711.9	Asaravas	53
THARAD	c	0	2.2	8.9	234.7	0	394.5	Asaragam	54
THARAD	c	81.5	100.9	0	0	0	0	Chatarpura	55
THARAD	c	0	21.1	0	241	0	334.7	Padan	56
THARAD	c	0	0	0	0	0	0	Golap	57
THARAD	c	0	34.5	0	35.2	0	65.1	Jelana	58
THARAD	c	0	0	5	30.1	0	35.1	Khardol	59
THARAD	c	0	0.6	3.3	31.9	0	0	Bhatvar Vas	60

Census of India 2011- Village Directory Amenities and Land use (As in 2009)

Sr. No.	Name Village	Land Use										Name of three most important commodities manufactured		
		Area under different types of land use (in hectares rounded up to one decimal place)						Area irrigated by source (in hectare).						
		Fallow Lands Other Than Current Fallows	Current Fallows	Net Area Sown	Total Irrigated Land Area	Total Un-irrigated Land Area	Canals (C)	Wells/Tube-Wells (W/TW)	Tanks/Lakes (T/L)	Water Falls (WF)	Others (O)	First	Second	Third
1	2	110	111	112	113	114	115	116	117	118	119	120	121	122
31	Dheriana	0.3	21.9	435.5	0	435.5	0	0	0	0	0			
32	Umedpura	13	0	354.6	0	354.6	0	0	0	0	0			
33	Rachhena	73.2	0	1136.4	0	1136.4	0	0	0	0	0			
34	Achhuva	0	3.5	1523	0	1523	0	0	0	0	0			
35	Sapreda	0	0.8	1125.1	0	1125.1	0	0	0	0	0			
36	Bhakhari	0	0.2	1095.2	0	1095.2	0	0	0	0	0			
37	Gambhirpura	0	0.5	398.7	0	398.7	0	0	0	0	0			
38	Chuva	0	0	816.8	0	816.8	0	0	0	0	0			
39	Uchpa	0	0	700.8	0	700.8	0	0	0	0	0			
40	Vav	12.3	36.8	4009.5	0	4009.5	0	0	0	0	0			
41	Sardarpura	0	0	146.9	0	146.9	0	0	0	0	0			
42	Golgam	0	0	1360.2	0	1360.2	0	0	0	0	0			
43	Nalodar	6.9	127.9	1227.9	0	1227.9	0	0	0	0	0			
44	Lodrani	0	246.5	1903.7	0	1903.7	0	0	0	0	0			
45	Bukna	0	0	2195.1	0	2195.1	0	0	0	0	0			
46	Reluchi	0	1.2	193.8	0	193.8	0	0	0	0	0			
47	Khimanavas	0	0.2	2552.4	0	2552.4	0	0	0	0	0			
48	Ravla	0	0	146.3	0	146.3	0	0	0	0	0			
49	Malsan	0	0.7	684.5	0	684.5	0	0	0	0	0			
50	Vavdi	40.2	0	980.5	0	980.5	0	0	0	0	0			
51	Chandarva	0	0	1033.5	0	1033.5	0	0	0	0	0			
52	Khimana Padar	0	39.2	833.7	0	833.7	0	0	0	0	0			
53	Asaravas	0	0.3	881.4	0	881.4	0	0	0	0	0			
54	Asaragam	0	0	1329	0	1329	0	0	0	0	0			
55	Chatarpura	0	0	308.7	0	308.7	0	0	0	0	0			
56	Padan	1.8	772.3	312.7	0	312.7	0	0	0	0	0			
57	Golap	0	0	0	0	0	0	0	0	0	0			
58	Jelana	0	0	1368.1	368.1	1000	0	368.1	0	0	0			
59	Khardol	0	0	486.8	20.1	466.7	0	20.1	0	0	0			
60	Bhatvar Vas	47.1	7	739.3	0	739.3	0	0	0	0	0			

Census of India 2011- Village Directory Amenities and Land use (As in 2009)

Number of educational amenities available. (If not available within the village, the distance range code viz; a for < 5 Kms, b for 5-10 Kms and c for 10+ kms of nearest place where facility is available is given).

Sr. No.	Name Village	Location Code No.	Total Area of The Village (In Hectares Rounded Up to One Decimal Place)	Total Population (2011 Census)	Number of Households (2011 Census)	Pre-Primary School (PP)	Primary School (P)	Middle School (M)	Secondary School (S)	Senior Secondary School (SS)	Degree College of Arts Science & Commerce (ASC)	Engineering College (EC)	Medical College (MC)	Management Institute (MI)
1	2	3	4	5	6	7	8	9	10	11	12	13	14	15
CD Block:-Vav (0011)														
61	Bhachali	507419	1885.5	1849	324	c	1		b	b	c	c	c	c
62	Madka	507420	3295.4	5131	939	c	4		1	b	c	c	c	c
63	Morikha	507421	2267.5	3632	658	c	2		a	b	c	c	c	c
64	Devpura (Suigam)	507422	377.3	473	84	c	1		b	b	c	c	c	c
65	Devpura (Talsari)	507423	377	617	105	c	1		c	c	c	c	c	c
66	Baiyak	507424	806.5	1856	341	c	3		c	c	c	c	c	c
67	Dharadhara	507425	1436.2	3378	604	c	2		b	c	c	c	c	c
68	Dethali	507426	2131.2	3699	679	c	2		b	b	c	c	c	c
69	Tithgam	507427	1510.6	3298	617	c	2		1	1	c	c	c	c
70	Dendava	507428	1415	2489	462	c	1		b	b	c	c	c	c
71	Bhatvargam	507429	1363.5	3181	538	c	2		1	c	c	c	c	c
72	Kanothi	507430	1230.8	2717	485	c	2		b	c	c	c	c	c
73	"Nesda (Go)"	507431	1716.5	1982	378	c	1		a	a	c	c	c	c
74	Meghpura	507432	0	488	85	c	1		1	c	c	c	c	c
75	Radosan	507433	1808.8	1647	289	c	1		b	b	c	c	c	c
76	Nadabet	507434	3272	0	0									
77	Bharadava	507435	4060.8	5230	977	c	4		1	b	c	c	c	c
78	Koreti	507436	1108.5	1743	306	c	1		b	c	c	c	c	c
79	Mamana	507437	742.3	1405	221	c	1		c	c	c	c	c	c
80	Limballa	507438	971.1	1842	339	c	1		c	c	c	c	c	c
81	Dhanana	507439	679	1143	210	c	1		c	c	c	c	c	c
82	Bahisara	507440	467.8	804	158	c	1		b	b	c	c	c	c
83	Vasarda	507441	1615.2	2608	447	c	2		b	b	c	c	c	c
84	Savpura	507442	629.3	783	151	c	1		a	a	c	c	c	c
85	Bhadvel	507443	745	1451	269	c	1		c	c	c	c	c	c
86	Ishvariya	507444	305.2	900	155	c	1		c	c	c	c	c	c
87	Janavada	507445	843.7	1491	284	c	1		b	b	c	c	c	c
88	Bhankhod	507446	412.3	631	111	c	1		b	b	c	c	c	c
89	Rampura	507447	1273.2	1834	316	c	2		a	a	c	c	c	c

Census of India 2011- Village Directory Amenities and Land use (As in 2009)

Number of educational amenities available. (If not available within the village, the distance range code viz; a for < 5 Kms, b for 5-10 Kms and c for 10+ kms of nearest place where facility is available is given).

Number of Medical Amenities available. (If not available within the village, the distance range code viz; a for < 5 Kms, b for 5-10 Kms and c for 10+ kms of nearest place where facility is available is given).

16	17	18	19	20	21	22	23	24	25	26	27	28	29	30	31	2	1
Polytechnic (Pt)	Vocational Training School /ITI	Non-Formal Training Centre (NFTC)	Special School for Disabled (SSD)	Others (Specify)	Community Health Centre (CHC)	Primary Health Centre (PHC)	Primary Health Sub Centre (PHS)	Maternity and Child Welfare Centre (MCW)	T.B. Clinic (TBC)	Hospital-Allopathic (HA)	Hospital-Alternative Medicine (HO)	Dispensary (D)	Veterinary Hospital (VH)	Mobile Health Clinic (MHC)	Family Welfare Centre (FWC)	Name Village	Sr. No.
c	c	c	c		c	c	c	c	c	c	c	c	c	c	c	Bhachali	61
c	b	c	c		b	b	1	b	c	b	c	b	b	b	c	Madka	62
c	c	c	c		c	c	1	c	c	c	c	c	c	c	c	Morikha	63
c	c	c	c		c	c	a	c	c	c	c	c	c	c	c	Devpura (Suigam)	64
c	c	c	c		b	c	c	c	c	c	c	c	c	c	a	Devpura (Talsari)	65
c	c	c	c		b	c	c	c	c	c	c	c	c	c	a	Baiyak	66
c	c	c	c		c	c	1	c	c	c	c	c	c	c	c	Dharadhara	67
c	c	c	c		b	b	1	b	c	c	c	b	b	b	c	Dethali	68
c	c	c	c		c	1	1	c	c	c	c	c	c	c	c	Tithgam	69
c	b	c	c		b	b	1	b	c	b	c	b	b	b	c	Dendava	70
c	c	c	c		c	c	1	c	c	c	c	c	c	c	c	Bhatvargam	71
c	c	c	c		c	c	b	c	c	c	c	c	c	c	c	Kanothi	72
c	c	c	c		c	a	b	c	c	c	c	c	c	c	a	"Nesda (Go)"	73
c	c	c	c		c	c	b	c	c	c	c	c	c	c	c	Meghpura	74
c	c	c	c		c	c	c	c	c	c	c	c	c	c	b	Radosan	75
																Nadabet	76
c	c	c	c		c	b	1	c	c	c	c	c	c	c	c	Bharadava	77
c	c	c	c		c	b	b	b	c	c	c	c	c	c	b	Koreti	78
c	c	c	c		c	c	1	c	c	c	c	c	c	c	c	Mamana	79
c	c	c	c		c	c	c	c	c	c	c	c	c	c	b	Limbala	80
c	c	c	c		c	c	b	c	c	c	c	c	b	c	b	Dhanana	81
c	c	c	c		c	c	b	c	c	c	c	c	c	b	c	Bahisara	82
c	c	c	c		c	c	1	c	c	c	c	c	c	c	c	Vasarda	83
c	c	c	c		c	c	a	c	c	c	c	c	c	c	a	Savpura	84
c	c	c	c		c	c	c	c	c	c	c	c	c	c	b	Bhadvel	85
c	c	c	c		c	c	a	c	c	c	c	c	c	c	c	Ishvariya	86
c	c	c	c		c	c	1	c	c	c	c	c	c	c	c	Janavada	87
c	c	c	c		c	c	a	c	c	c	c	c	c	c	c	Bhankhod	88
c	c	c	c		c	c	a	c	c	c	c	c	c	c	c	Rampura	89

Census of India 2011- Village Directory Amenities and Land use (As in 2009)

Sr. No.	Name Village	Number of Non-Government Medical Amenities available.							Availability of drinking water - Yes / No							
		Charitable Non Govt. Hospital/Nursing Home.	Medical Practitioner With MBBS Degree	Medical Practitioner With Other Degree	Medical Practitioner With No Degree	Traditional Practitioner and Faith Healer	Medicine Shop	Others	Tap Water (Treated/Untreated)	Well Water (Covered / Uncovered well)	Hand Pump	Tube wells / Bore well	Spring	River / Canal	Tank / Pond / Lake	Others
1	2	32	33	34	35	36	37	38	39	40	41	42	43	44	45	46
61	Bhachali	0	0	0	0	0	0	0	Yes	Yes	No	No	No	No	Yes	Yes
62	Madka	0	0	0	0	0	0	0	Yes	Yes	No	No	No	No	Yes	Yes
63	Morikha	0	0	0	0	0	0	0	Yes	Yes	No	No	No	No	Yes	Yes
64	Devpura (Suigam)	0	0	0	0	0	0	0	Yes	No	Yes	Yes	No	No	No	No
65	Devpura (Talsari)	1	1	2	1	0	0	0	Yes	Yes	Yes	Yes	No	Yes	Yes	No
66	Baiyak	1	1	2	1	0	0	0	Yes	No	No	Yes	No	Yes	Yes	No
67	Dharadhara	0	0	0	0	0	0	0	Yes	Yes	Yes	No	No	No	Yes	No
68	Dethali	0	0	0	0	0	0	0	Yes	Yes	No	No	No	No	Yes	Yes
69	Tithgam	0	0	0	0	0	0	0	Yes	Yes	No	No	No	No	Yes	Yes
70	Dendava	0	0	0	0	0	0	0	Yes	Yes	No	No	No	No	Yes	Yes
71	Bhatvargam	0	0	0	0	0	0	0	Yes	Yes	No	No	No	No	Yes	Yes
72	Kanothi	0	0	0	0	0	0	0	Yes	Yes	No	No	No	No	Yes	No
73	"Nesda (Go)"	0	0	0	0	0	0	0	Yes	No	No	No	No	No	Yes	No
74	Meghpura	0	0	0	0	0	0	0	Yes	Yes	No	No	No	No	Yes	No
75	Radosan	0	0	0	0	0	0	0	Yes	Yes	No	No	No	No	Yes	No
76	Nadabet															
77	Bharadava	0	0	0	0	0	0	0	Yes	Yes	No	No	No	No	Yes	No
78	Koreti	0	0	0	0	0	0	0	Yes	No	No	No	No	No	Yes	No
79	Mamana	0	0	0	0	0	0	0	Yes	Yes	No	No	No	No	Yes	No
80	Limbala	0	0	0	0	0	0	0	Yes	Yes	No	No	No	No	No	No
81	Dhanana	0	0	0	0	0	0	0	Yes	Yes	No	Yes	No	No	Yes	No
82	Bahisara	0	0	0	0	0	0	0	Yes	No	No	No	No	No	No	No
83	Vasarda	0	0	0	0	0	0	0	Yes	No	No	No	No	No	No	No
84	Savpura	0	0	0	0	0	0	0	Yes	No	No	No	No	No	No	No
85	Bhadvel	1	1	2	1	0	0	0	Yes	No	No	Yes	No	Yes	Yes	No
86	Ishvariya	0	0	0	0	0	0	0	Yes	No	No	Yes	No	No	Yes	No
87	Janavada	0	0	0	0	0	0	0	Yes	No	No	Yes	No	No	Yes	No
88	Bhankhod	0	0	0	0	0	0	0	Yes	No	No	Yes	No	No	Yes	No
89	Rampura	0	0	0	0	0	0	0	Yes	No	No	No	No	No	No	No

Census of India 2011- Village Directory Amenities and Land use (As in 2009)

Communication and transport facilities (If amenities available code -Yes is given except for Village Pin Code, If not available within the village, the distance range code viz; a for < 5 Kms, b for 5-10 Kms and c for 10+ kms of nearest place where facility is available is given)

Availability of toilet & others Yes / No		Communication and transport facilities (If amenities available code -Yes is given except for Village Pin Code, If not available within the village, the distance range code viz; a for < 5 Kms, b for 5-10 Kms and c for 10+ kms of nearest place where facility is available is given)													
47	48	49	50	51	52	53	54	55	56	57	58	59	60	2	1
Community Toilet Including Bath.	Community Toilet Excluding Bath.	Rural Sanitary Mart or Sanitary Hardware Outlet Available Near The Village.	Community Bio- gas or Recycle of Waste for Productive Use.	Post Office (PO)	Sub Post Office (SPO)	Post & Telegraph Office (P&TO)	Village Pin Code	Telephones (Land Lines)	Public Call Office (PCO)	Mobile Phone Coverage	Internet Cafes/Common Service Centre (CSC)	Private Courier Facility	Bus Service (Public & Private)	Name Village	St. No.
No	No	No	No	c	Yes		385575	Yes	a	Yes	Yes	c	Yes	Bhachali	61
No	No	No	No	c	Yes		385575	Yes	Yes	Yes	Yes	c	Yes	Madka	62
No	No	No	No	c	Yes		385575	Yes	Yes	c	Yes	c	Yes	Morikha	63
No	No	No	No	c	c		385575	Yes	b	c	Yes	c	Yes	Devpura (Suigam)	64
Yes	Yes	Yes	Yes	c	c		385575	Yes	Yes	Yes	Yes	c	Yes	Devpura (Talsari)	65
No	No	No	Yes	c	Yes		385575	Yes	Yes	Yes	Yes	c	Yes	Baiyak	66
No	No	No	No	c	Yes		385575	Yes	c	Yes	Yes	c	Yes	Dharadhara	67
No	No	No	No	c	Yes		385575	Yes	Yes	Yes	Yes	b	Yes	Dethali	68
No	No	No	No	b	Yes		385575	Yes	Yes	Yes	Yes	c	Yes	Tithgam	69
No	No	No	No	a	Yes		385575	Yes	a	Yes	Yes	c	Yes	Dendava	70
No	No	No	No	c	c		385575	Yes	Yes	Yes	Yes	c	Yes	Bhatvargam	71
No	No	No	No	c	c		385575	Yes	Yes	Yes	Yes	c	Yes	Kanothi	72
No	No	No	No	c	c		385575	Yes	a	Yes	Yes	c	Yes	"Nesda (Go)"	73
No	No	No	No	c	b		385575	Yes	Yes	Yes	Yes	c	Yes	Meghpura	74
No	No	No	No	c	Yes		385570	c	c	Yes	Yes	c	Yes	Radosan	75
														Nadabet	76
No	No	No	No	c	Yes		385570	Yes	Yes	Yes	Yes	c	Yes	Bharadava	77
No	No	No	No	c	b		385575	Yes	Yes	Yes	Yes	c	Yes	Koreti	78
No	No	No	No	a	Yes		385570	Yes	Yes	b	Yes	Yes	Yes	Mamana	79
No	No	No	No	c	a		385575	Yes	Yes	Yes	Yes	c	Yes	Limbala	80
No	No	No	No	c	a		385570	Yes	Yes	Yes	Yes	c	Yes	Dhanana	81
No	No	No	No	c	a		385575	Yes	a	Yes	Yes	c	Yes	Bahisara	82
No	No	No	No	c	Yes		385575	Yes	c	Yes	Yes	c	Yes	Vasarda	83
No	No	No	No	c	Yes		385566	Yes	a	Yes	Yes	c	Yes	Savpura	84
Yes	Yes	Yes	Yes	c	c		385575	Yes	Yes	Yes	c	Yes	Yes	Bhadvel	85
No	No	No	No	b	b		385575	Yes	b	Yes	Yes	c	Yes	Ishvariya	86
No	No	No	No	c	a		385575	Yes	b	Yes	Yes	c	Yes	Janavada	87
No	No	No	No	b	c		385575	Yes	b	Yes	Yes	Yes	Yes	Bhankhod	88
No	No	No	No	c	Yes		385566	Yes	a	Yes	Yes	c	Yes	Rampura	89

Census of India 2011- Village Directory Amenities and Land use (As in 2009)

Communication and transport facilities (If amenities available code -Yes is given except for Village Pin Code, If not available within the village, the distance range code viz; a for < 5 Kms, b for 5-10 Kms and c for 10+ kms of nearest place where facility is available is given)

Village connected to highways, village roads, banks & credit societies (If amenities available code -Yes is given, If not available within the village, the distance range code viz; a for < 5 Kms, b for 5-10 Kms and c for 10+ kms of nearest place where facility is available is given)

Sr. No.	Name Village	Railway Stations	Auto/Modified Autos	Taxis and Vans	Tractors	Cycle-Pulled Rickshaws (Manual & Machine Driven)	Carts Driven by Animals	Sea /River Ferry Service	Connected to National Highway (NH)	Connected to State Highway (SH)	Connected to Major District Road (MDR)	Connected to Others District Road	Pucca Roads	Kutchcha Roads	Water Bounded Macadam (WBM) Roads
1	2	61	62	63	64	65	66	67	68	69	70	71	72	73	74
61	Bhachali	c	c	Yes	a	Yes	Yes	c	c	c	c	Yes	Yes	Yes	Yes
62	Madka	c	Yes	Yes	b	Yes	Yes	c	b	b	b	Yes	Yes	Yes	b
63	Morikha	c	c	Yes	Yes		Yes	c	c	b	Yes	Yes	Yes	Yes	Yes
64	Devpura (Suigam)	c	c	b	Yes		Yes	c	Yes	b	b	Yes	Yes	Yes	b
65	Devpura (Talsari)	c	Yes	Yes	Yes	Yes	Yes	Yes	Yes	Yes	Yes	Yes	Yes	Yes	Yes
66	Baiyak	c	Yes	Yes	Yes	Yes	Yes	Yes	Yes	Yes	Yes	Yes	Yes	Yes	Yes
67	Dharadhara	c	c	c	Yes		Yes	c	c	c	Yes	c	Yes	c	c
68	Dethali	c	b	b	Yes		b	c	b	b	b	Yes	Yes	Yes	Yes
69	Tithgam	c	b	b	Yes		Yes	c	c	c	c	Yes	Yes	Yes	Yes
70	Dendava	c	a	Yes	Yes	Yes	Yes	c	c	c	c	Yes	Yes	Yes	Yes
71	Bhatvargam	c	c	c	Yes		Yes	c	a	a	a	Yes	Yes	Yes	Yes
72	Kanothi	c	c	Yes	Yes	Yes	Yes	c	Yes	Yes	Yes	Yes	Yes	Yes	Yes
73	"Nesda (Go)"	c	c	c	Yes		Yes	c	b	b	b	Yes	Yes	Yes	Yes
74	Meghpura	c	c	c	Yes		Yes	c	b	b	b	Yes	Yes	Yes	Yes
75	Radosan	c	c	c	Yes		Yes	c	c	c	c	Yes	Yes	Yes	Yes
76	Nadabet														
77	Bharadava	c	c	c	Yes	Yes	Yes	c	c	c	c	Yes	Yes	Yes	Yes
78	Koreti	c	c	c	Yes	Yes	Yes	c	a	a	a	Yes	Yes	Yes	Yes
79	Mamana	c	b	b	Yes		Yes	c	Yes	Yes	Yes	Yes	Yes	c	c
80	Limbala	c	c	Yes	Yes	Yes	Yes	c	Yes	Yes	Yes	Yes	Yes	c	c
81	Dhanana	c	c	c	Yes		Yes	c	c	c	c	Yes	Yes	Yes	Yes
82	Bahisara	c	c	c	Yes		Yes	c	c	c	Yes	Yes	Yes	b	b
83	Vasarda	c	c	c	Yes		Yes	c	c	c	Yes	Yes	Yes	b	b
84	Savpura	c	c	c	Yes		Yes	c	c	c	c	Yes	Yes	Yes	Yes
85	Bhadvel	c	Yes	Yes	Yes	Yes	Yes	Yes	Yes	Yes	Yes	Yes	Yes	b	Yes
86	Ishvariya	c	b	b	Yes		Yes	c	c	c	c	Yes	Yes	Yes	Yes
87	Janavada	c	c	c	Yes		Yes	c	b	b	b	Yes	Yes	Yes	c
88	Bhankhod	c	c	c	Yes		Yes	c	c	b	b	Yes	Yes	Yes	Yes
89	Rampura	c	c	a	Yes		Yes	c	a	c	Yes	Yes	Yes	Yes	Yes

Census of India 2011- Village Directory Amenities and Land use (As in 2009)

Village connected to highways, village roads, banks & credit societies (If amenities available code -Yes is given, If not available within the village , the distance range code viz; a for < 5 Kms, b for 5-10 Kms and c for 10+ kms of nearest place where facility is available is given)

Availability of miscellaneous facilities (If amenities available code -Yes is given, If not available within the village, the distance range code viz; a for < 5 Kms, b for 5-10 Kms and c for 10+ kms of nearest place where facility is available is given)

75	76	77	78	79	80	81	82	83	84	85	86	87	88	2	1
Navigable Waterway (River/Canal) (NW)	Footpaths (FP)	Commercial & Co-operative Banks	ATM	Agricultural Credit Societies	Self-Help Group (SHG)	Public Distribution System (PDS) Shop	Mandis / Regular Market	Weekly Haat	Agricultural Marketing Society	Integrated Child Development Scheme (Nutritional Centres)	Anganwadi Centre (Nutritional Centres)	Others (Nutritional Centres)	ASHA (Accredited Social Health Activist)	Name Village	Sr. No.
c	Yes	c	c	Yes	Yes	Yes	c	c	Yes	c	Yes	Yes	Yes	Bhachali	61
c	Yes	Yes	b	Yes	Yes	Yes	b	b	Yes	b	Yes	Yes	Yes	Madka	62
c	Yes	c	c	Yes	Yes	Yes	c	c	c	c	Yes	Yes	Yes	Morikha	63
c	Yes	b	c	c	Yes	b	b	b	c	c	Yes	Yes	Yes	Devpura (Suigam)	64
c	Yes	c	c	Yes	Yes	Yes	c	c	Yes	c	Yes	Yes	Yes	Devpura (Talsari)	65
c	Yes	c	c	Yes	Yes	Yes	c	c	Yes	c	Yes	Yes	Yes	Baiyak	66
c	Yes	c	c	c	Yes	Yes	c	c	c	c	Yes	Yes	Yes	Dharadhara	67
c	Yes	b	b	Yes	Yes	Yes	b	b	b	b	Yes	Yes	Yes	Dethali	68
c	Yes	Yes	c	Yes	Yes	Yes	c	c	c	c	Yes	Yes	Yes	Tithgam	69
c	Yes	b	b	Yes	Yes	Yes	b	b	b	b	Yes	Yes	Yes	Dendava	70
c	Yes	c	c	Yes	Yes	Yes	c	c	c	b	Yes	Yes	Yes	Bhatvargam	71
c	Yes	c	c	Yes	Yes	Yes	c	c	c	c	Yes	Yes	Yes	Kanothi	72
c	Yes	c	c	Yes	Yes	Yes	c	c	c	b	Yes	Yes	Yes	"Nesda (Go)"	73
c	Yes	b	c	Yes	Yes	Yes	c	c	b	b	Yes	Yes	Yes	Meghpura	74
c	Yes	c	c	Yes	Yes	a	c	c	c	b	Yes	Yes	Yes	Radosan	75
														Nadabet	76
c	Yes	Yes	c	Yes	Yes	Yes	c	c	c	c	Yes	Yes	Yes	Bharadava	77
c	Yes	c	c	Yes	Yes	Yes	c	c	c	b	Yes	Yes	Yes	Koreti	78
c	Yes	c	c	Yes	Yes	Yes	c	c	c	c	Yes	Yes	Yes	Mamana	79
c	Yes	c	c	Yes	Yes	Yes	c	c	Yes	c	Yes	Yes	Yes	Limbala	80
c	Yes	c	c	Yes	Yes	Yes	c	c	c	b	Yes	Yes	Yes	Dhanana	81
c	Yes	c	c	Yes	Yes	a	c	c	c	c	Yes	Yes	Yes	Bahisara	82
c	Yes	c	c	Yes	Yes	Yes	c	c	Yes	c	Yes	Yes	Yes	Vasarda	83
c	Yes	c	c	Yes	Yes	a	c	c	c	a	Yes	Yes	Yes	Savpura	84
c	Yes	c	c	Yes	Yes	Yes	c	c	Yes	a	Yes	Yes	Yes	Bhadvel	85
c	Yes	c	c	Yes	Yes	a	c	c	c	c	Yes	Yes	Yes	Ishvariya	86
c	Yes	c	c	Yes	Yes	Yes	c	c	c	c	Yes	Yes	Yes	Janavada	87
c	Yes	c	c	Yes	Yes	a	c	c	c	c	Yes	Yes	Yes	Bhankhod	88
c	Yes	c	c	Yes	Yes	Yes	c	c	c	b	Yes	Yes	Yes	Rampura	89

Census of India 2011- Village Directory Amenities and Land use (As in 2009)

Availability of miscellaneous facilities (If amenities available code -
Yes is given, If not available within the village, the distance range code
viz; a for < 5 Kms, b for 5-10 Kms and c for 10+ kms of nearest place
where facility is available is given)

Availability of electricity (Yes/No)

Sr. No.	Name Village	Community Centre With/ Without TV	Sports Field	Sports Club / Recreation Centre	Cinema / Video Hall	Public Library	Public Reading Room	Newspaper Supply	Assembly Polling Station	Birth & Death Registration Office	Power Supply for Domestic Use (ED)	Power Supply for Agricultural Use (EAG)	Power Supply for Commercial Use (EC)	Power Supply for All Uses (EA)
1	2	89	90	91	92	93	94	95	96	97	98	99	100	101
61	Bhachali	Yes	c	c	c	c	c	Yes	Yes	Yes	Yes	Yes	Yes	Yes
62	Madka	Yes	b	b	b	Yes	b	Yes	Yes	Yes	Yes	Yes	Yes	Yes
63	Morikha	Yes	c	c	c	Yes	c	Yes	Yes	Yes	Yes	Yes	Yes	Yes
64	Devpura (Suigam)	Yes	b	c	c	c	c	Yes	Yes	Yes	Yes	Yes	Yes	Yes
65	Devpura (Talsari)	Yes	Yes	Yes	c	c	c	Yes	Yes	Yes	Yes	Yes	Yes	Yes
66	Baiyak	Yes	Yes	Yes	c	c	c	Yes	Yes	Yes	Yes	Yes	Yes	Yes
67	Dharadhara	c	c	c	c	Yes	c	Yes	Yes	Yes	Yes	Yes	Yes	Yes
68	Dethali	Yes	b	b	b	Yes	b	Yes	Yes	Yes	Yes	Yes	Yes	Yes
69	Tithgam	Yes	c	c	c	Yes	c	Yes	Yes	Yes	Yes	Yes	Yes	Yes
70	Dendava	Yes	b	b	b	b	b	Yes	Yes	Yes	Yes	Yes	Yes	Yes
71	Bhatvargam	Yes	c	c	c	c	c	Yes	Yes	Yes	Yes	Yes	Yes	Yes
72	Kanothi	c	c	c	c	c	c	Yes	Yes	Yes	Yes	Yes	Yes	Yes
73	"Nesda (Go)"	Yes	c	c	c	c	c	Yes	Yes	Yes	Yes	Yes	Yes	Yes
74	Meghpura	Yes	b	c	c	Yes	c	Yes	Yes	Yes	Yes	Yes	Yes	Yes
75	Radosan	Yes	c	c	c	Yes	c	Yes	Yes	Yes	Yes	Yes	Yes	Yes
76	Nadabet													
77	Bharadava	Yes	Yes	c	c	Yes	c	Yes	Yes	Yes	Yes	Yes	Yes	Yes
78	Koreti	Yes	Yes	c	c	Yes	c	Yes	Yes	Yes	Yes	Yes	Yes	Yes
79	Mamana	Yes	c	c	c	c	c	Yes	Yes	Yes	Yes	Yes	Yes	Yes
80	Limbala	c	c	c	c	c	c	Yes	Yes	Yes	Yes	Yes	Yes	Yes
81	Dhanana	Yes	c	c	c	c	c	Yes	Yes	Yes	Yes	Yes	Yes	Yes
82	Bahisara	c	c	c	c	c	c	Yes	Yes	Yes	Yes	Yes	Yes	Yes
83	Vasarda	Yes	c	c	c	Yes	c	Yes	Yes	Yes	Yes	Yes	Yes	Yes
84	Savpura	Yes	a	c	c	c	c	Yes	Yes	Yes	Yes	Yes	Yes	Yes
85	Bhadvel	Yes	Yes	c	c	Yes	Yes	Yes	Yes	Yes	Yes	Yes	Yes	Yes
86	Ishvariya	Yes	c	c	c	c	c	Yes	Yes	Yes	Yes	Yes	Yes	Yes
87	Janavada	Yes	c	c	c	c	c	Yes	Yes	Yes	Yes	Yes	Yes	Yes
88	Bhankhod	Yes	c	c	c	c	c	Yes	Yes	Yes	Yes	Yes	Yes	Yes
89	Rampura	Yes	c	c	c	c	c	Yes	Yes	Yes	Yes	Yes	Yes	Yes

**Census of India 2011- Village Directory
Amenities and Land use (As in 2009)**

Nearest Town		Land Use							Name Village	Sr. No.
		Area under different types of land use (in hectares rounded up to one decimal place)								
Name	Distance Range Code i.e. a for < 5 Kms, b for 5-10 Kms & c for 10+ kms.	Forests	Area Under Non-Agricultural Uses	Barren and Un-Cultivable Land	Permanent Pastures and Other Grazing Lands	Land Under Miscellaneous Tree Crops etc.	Culturable Waste Land	2	1	
102	103	104	105	106	107	108	109			
THARAD	c	0	3.4	0	82.4	0	735.3	Bhachali	61	
THARAD	c	0	17.6	0	0	293	0	Madka	62	
THARAD	c	0	9.3	55.1	165.7	0	42.5	Morikha	63	
THARAD	c	0	1.1	4.9	11	0	124.7	Devpura (Suigam)	64	
THARAD	c	0	6.9	0	23.9	0	100.1	Devpura (Talsari)	65	
THARAD	c	0	11.2	0	0.1	0	92.8	Baiyak	66	
THARAD	c	0	66.9	0	37.1	0	19.2	Dharadhara	67	
THARAD	c	0	5	0	114.6	0	0	Dethali	68	
THARAD	c	0	8.2	0	62.7	139.4	0	Tithgam	69	
THARAD	c	0	15.3	0	82.4	0	0	Dendava	70	
THARAD	c	0	4.1	6.9	64.8	0	78.1	Bhatvargam	71	
THARAD	c	0	36.1	0	5.8	0	112.1	Kanothi	72	
THARAD	c	0	3.4	0	193.8	0	0	"Nesda (Go)"	73	
THARAD	c	0	0	0	0	0	0	Meghpura	74	
THARAD	c	0	0	0	192.2	0	61.4	Radosan	75	
THARAD	c	0	0	3272	0	0	0	Nadabet	76	
THARAD	c	0	554.4	0	80.1	0	1324.1	Bharadava	77	
THARAD	c	0	2.5	0	63.9	0	172	Koreti	78	
THARAD	c	0	32.1	0	14.1	0	10.2	Mamana	79	
THARAD	c	0	5.4	0	10.6	0	34.3	Limbala	80	
THARAD	c	0	3.5	0	8.5	0	33.3	Dhanana	81	
THARAD	c	0	2.1	0	0	0	31.1	Bahisara	82	
THARAD	c	0	4.1	0	70.8	0	12.6	Vasarda	83	
THARAD	c	0	5.4	0	1.6	0	74.9	Savpura	84	
THARAD	c	0	2.3	0	6.5	0	84.2	Bhadvel	85	
THARAD	c	0	1.5	0	8.9	0	12.3	Ishvariya	86	
THARAD	c	0	18	0	67.7	0	0	Janavada	87	
BHABHAR	c	0	31	0	41	0	0	Bhankhod	88	
THARAD	c	0	3.3	41.3	120.6	0	16.7	Rampura	89	

Census of India 2011- Village Directory Amenities and Land use (As in 2009)

Land Use															
Sr. No.	Name Village	Area under different types of land use (in hectares rounded up to one decimal place)						Area irrigated by source (in hectare).					Name of three most important commodities manufactured		
		Fallow Lands Other Than Current Fallows	Current Fallows	Net Area Sown	Total Irrigated Land Area	Total Un-irrigated Land Area	Canals (C)	Wells/Tube-Wells (W/TW)	Tanks/Lakes (T/L)	Water Falls (WF)	Others (O)	First	Second	Third	
1	2	110	111	112	113	114	115	116	117	118	119	120	121	122	
61	Bhachali	0	0	1064.4	0	1064.4	0	0	0	0	0				
62	Madka	19	72.9	2892.8	0	2892.8	0	0	0	0	0				
63	Morikha	0	10.9	1984	0	1984	0	0	0	0	0				
64	Devpura (Suigam)	0	0	235.6	0	235.6	0	0	0	0	0				
65	Devpura (Talsari)	0	0	246.1	0	246.1	0	0	0	0	0				
66	Baiyak	0	0.2	702.2	0	702.2	0	0	0	0	0				
67	Dharadhara	0	0	1313	300	1013	0	300	0	0	0				
68	Dethali	0	33.3	1978.4	0	1978.4	0	0	0	0	0				
69	Tithgam	0	11	1289.2	0	1289.2	0	0	0	0	0				
70	Dendava	32	115.5	1169.9	0	1169.9	0	0	0	0	0				
71	Bhatvargam	0	0	1209.6	0	1209.6	0	0	0	0	0				
72	Kanothi	24.9	22.4	1029.5	50.2	979.2	0	50.2	0	0	0				
73	"Nesda (Go)"	159.1	0	1360.2	0	1360.2	0	0	0	0	0				
74	Meghpura	0	0	0	0	0	0	0	0	0	0				
75	Radosan	0	0	1555.3	0	1555.3	0	0	0	0	0				
76	Nadabet	0	0	0	0	0	0	0	0	0	0				
77	Bharadava	0	0.8	2101.4	0	2101.4	0	0	0	0	0				
78	Koreti	16.2	1.2	852.7	0	852.7	0	0	0	0	0				
79	Mamana	0	0	685.9	85.9	600	0	85.9	0	0	0				
80	Limbala	0	0	920.8	85.8	835	0	85.8	0	0	0				
81	Dhanana	0	25.4	608.3	0	608.3	0	0	0	0	0				
82	Bahisara	0	0	434.6	0	434.6	0	0	0	0	0				
83	Vasarda	0	0	1527.7	0	1527.7	0	0	0	0	0				
84	Savpura	0	18.9	528.5	0	528.5	0	0	0	0	0				
85	Bhadvel	0	0	652	0	652	0	0	0	0	0				
86	Ishvariya	0	0	282.5	82	200.5	0	82	0	0	0				
87	Janavada	0	0	758	61	697	0	61	0	0	0				
88	Bhankhod	0	4.3	336	30	306	0	30	0	0	0				
89	Rampura	0	0.5	1090.8	330.1	760.7	0	330.1	0	0	0				

Census of India 2011- Village Directory Amenities and Land use (As in 2009)

Number of educational amenities available. (If not available within the village, the distance range code viz; a for < 5 Kms, b for 5-10 Kms and c for 10+ kms of nearest place where facility is available is given).

Sr. No.	Name Village	Location Code No.	Total Area of The Village (In Hectares Rounded Up to One Decimal Place)	Total Population (2011 Census)	Number of Households (2011 Census)	Pre-Primary School (PP)	Primary School (P)	Middle School (M)	Secondary School (S)	Senior Secondary School (SS)	Degree College of Arts Science & Commerce (ASC)	Engineering College (EC)	Medical College (MC)	Management Institute (MI)
1	2	3	4	5	6	7	8	9	10	11	12	13	14	15
CD Block:-Vav (0011)														
90	Khadol	507448	1020.9	1444	270	c	1		b	b	c	c	c	c
91	Chala	507449	940.5	2014	364	c	1		b	c	c	c	c	c
92	Motipura	507450	0	715	134	c	1		b	c	c	c	c	c
93	Suigam	507451	5232.6	7353	1261	c	6		1	1	c	c	c	c
94	Jaloya	507452	1439.5	1544	246	c	1		b	b	c	c	c	c
95	Benap	507453	4918	5888	1046	c	6		1	1	c	c	c	c
96	Sedav	507454	944.3	1366	257	c	1		c	c	c	c	c	c
97	Kumbharkha	507455	1415.7	1847	315	c	1		c	c	c	c	c	c
98	Bhatasana	507456	757.8	1427	222	c	1		b	c	c	c	c	c
99	Eta	507457	1328.9	2398	436	c	1		1	b	c	c	c	c
100	Kalyanpura	507458	173.1	598	108	c	1		a	b	c	c	c	c
101	Lalpura	507459	774	1767	330	c	1		a	b	c	c	c	c
102	Radka	507460	1258.5	1909	315	c	1		b	c	c	c	c	c
103	Jorawargadh	507461	1429.4	1914	335	c	1		1	c	c	c	c	c
104	Uchosan	507462	1439.1	3636	608	c	3		a	c	c	c	c	c
105	Dudhva	507463	1670.8	2045	379	c	1		b	b	c	c	c	c
106	Rajpura	507464	262.1	652	97	c	1		c	c	c	c	c	c
107	Limbuni	507465	1791.7	2369	428	c	2		b	b	c	c	c	c
108	Masali	507466	1273.4	810	154	c	1		c	c	c	c	c	c
109	Madhpura	507467	1180	1580	264	c	2		c	a	c	c	c	c
110	Harsad	507468	1427.2	1121	209	c	1		b	c	c	c	c	c
111	Navapura	507469	1247.8	1745	299	c	1		b	b	c	c	c	c
112	Katav	507470	616.5	862	147	c	1		c	c	c	c	c	c
113	Garambadi	507471	1438.6	2702	464	c	2		a	c	c	c	c	c
114	Morwada	507472	4391.4	5493	967	c	2		1	1	c	c	c	c
115	Dhrechana	507473	1433	1617	298	c	1		b	b	c	c	c	c
116	Boru	507474	3347.2	1013	190	c	1		b	b	c	c	c	c
117	Dudosan	507475	1083.3	1218	227	c	1		c	c	c	c	c	c
118	Dungala	507476	615.6	868	153	c	1		b	b	c	c	c	c
119	Vaghpura	507477	468.6	428	62	c	1		b	b	c	c	c	c
120	Dabhi	507478	912.4	943	167	c	1		c	c	c	c	c	c
121	Soneth	507479	3063.9	2628	469	c	1		c	c	c	c	c	c
Block Total :			169467	246156	44267	0	178	0	22	9	0	0	0	0

Census of India 2011- Village Directory Amenities and Land use (As in 2009)

Number of educational amenities available. (If not available within the village, the distance range code viz; a for < 5 Kms, b for 5-10 Kms and c for 10+ kms of nearest place where facility is available is given).

Number of Medical Amenities available. (If not available within the village, the distance range code viz; a for < 5 Kms, b for 5-10 Kms and c for 10+ kms of nearest place where facility is available is given).

16	17	18	19	20	21	22	23	24	25	26	27	28	29	30	31	2	1
Polytechnic (Pt)	Vocational Training School /ITI	Non-Formal Training Centre (NFTC)	Special School for Disabled (SSD)	Others (Specify)	Community Health Centre (CHC)	Primary Health Centre (PHC)	Primary Health Sub Centre (PHS)	Maternity and Child Welfare Centre (MCW)	T.B. Clinic (TBC)	Hospital-Allopathic (HA)	Hospital-Alternative Medicine (HO)	Dispensary (D)	Veterinary Hospital (VH)	Mobile Health Clinic (MHC)	Family Welfare Centre (FWC)	Name Village	Sr. No.
c	c	c	c		c	c	1	c	c	c	c	c	c	c	c	Khadol	90
c	c	c	c		c	c	1	c	c	c	c	c	b	c	c	Chala	91
c	c	c	c		c	c	b	c	c	c	c	c	b	c	b	Motipura	92
c	c	c	c		1	c	1	c	c	c	c	c	c	c	c	Suigam	93
c	c	c	c		c	b	b	c	c	c	c	b	c	c	c	Jaloya	94
c	c	c	c		c	c	1	c	c	c	c	c	b	b	c	Benap	95
c	c	c	c		c	c	1	b	c	c	c	c	c	c	b	Sedav	96
c	c	c	c		c	c	b	b	c	c	c	c	c	c	b	Kumbharkha	97
c	c	c	c		c	b	a	b	c	c	c	b	b	b	b	Bhatasana	98
c	c	c	c		c	c	c	c	c	c	c	c	c	c	c	Eta	99
c	c	c	c		c	c	a	c	c	c	c	c	c	c	c	Kalyanpura	100
c	c	c	c		c	c	a	c	c	c	c	c	c	c	c	Lalpura	101
c	c	c	c		c	c	1	c	c	c	c	c	c	c	c	Radka	102
c	c	c	c		c	c	a	c	c	c	c	c	a	c	a	Jorawargadh	103
c	c	c	c		c	c	1	c	c	c	c	c	c	c	c	Uchosan	104
c	c	c	c		c	b	1	c	c	c	c	c	c	b	b	Dudhva	105
c	c	c	c		c	c	a	c	c	c	c	c	c	c	c	Rajpura	106
c	c	c	c		c	b	1	c	c	c	c	b	b	c	b	Limbuni	107
c	c	c	c		c	c	b	c	c	c	c	c	c	c	c	Masali	108
c	c	c	c		c	c	b	c	c	c	c	c	c	c	b	Madhpura	109
c	c	c	c		c	b	b	b	c	c	c	c	c	b	b	Harsad	110
c	c	c	c		c	b	b	b	c	c	c	c	c	c	b	Navapura	111
c	c	c	c	2	c	c	1	c	c	c	c	c	c	c	c	Katav	112
c	c	c	c		c	a	b	c	c	c	c	c	c	c	c	Garambadi	113
c	c	c	c		c	1	1	c	c	c	c	c	c	c	c	Morwada	114
c	c	c	c		c	b	1	b	c	c	c	b	c	c	b	Dhrechana	115
c	c	c	c		c	b	b	b	c	c	c	c	c	c	b	Boru	116
c	c	c	c		c	c	b	c	c	c	c	c	c	c	c	Dudosan	117
c	c	c	c		c	b	b	b	c	c	c	b	c	c	b	Dungala	118
c	c	c	c		c	b	b	c	c	c	c	c	c	c	c	Vaghpura	119
c	c	c	c		c	c	b	c	c	c	c	c	c	c	c	Dabhi	120
c	c	c	c		c	b	1	c	c	c	c	c	c	c	c	Soneth	121
0	1	0	0	2	2	6	49	0	0	0	0	0	4	0	0		

Census of India 2011- Village Directory Amenities and Land use (As in 2009)

Sr. No.	Name Village	Number of Non-Government Medical Amenities available.							Availability of drinking water - Yes / No							
		Charitable Non Govt. Hospital/Nursing Home.	Medical Practitioner With MBBS Degree	Medical Practitioner With Other Degree	Medical Practitioner With No Degree	Traditional Practitioner and Faith Healer	Medicine Shop	Others	Tap Water (Treated/Untreated)	Well Water (Covered / Uncovered well)	Hand Pump	Tube wells / Bore well	Spring	River / Canal	Tank / Pond / Lake	Others
1	2	32	33	34	35	36	37	38	39	40	41	42	43	44	45	46
90	Khadol	0	0	0	0	0	0	0	Yes	No	No	No	No	No	No	Yes
91	Chala	0	0	0	0	0	0	0	Yes	No	No	Yes	No	No	Yes	No
92	Motipura	0	0	0	0	0	0	0	Yes	No	No	Yes	No	No	Yes	No
93	Suigam	0	0	0	0	0	3	0	Yes	No	No	No	No	No	No	No
94	Jaloya	0	0	0	0	0	0	0	Yes	No	No	No	No	No	No	No
95	Benap	0	0	0	0	0	0	0	Yes	No	No	No	No	No	No	Yes
96	Sedav	0	0	0	0	0	0	0	Yes	No	No	No	No	No	Yes	No
97	Kumbharkha	0	0	0	0	0	0	0	Yes	No	No	No	No	No	Yes	No
98	Bhatasana	0	0	0	0	0	0	0	Yes	No	No	Yes	No	No	Yes	No
99	Eta	0	0	0	0	0	0	0	Yes	No	No	No	No	No	Yes	No
100	Kalyanpura	0	0	0	0	0	0	0	Yes	No	No	No	No	No	Yes	No
101	Lalpura	0	0	0	0	0	0	0	Yes	No	No	Yes	No	No	No	No
102	Radka	0	0	0	0	0	0	0	Yes	No	No	Yes	No	No	Yes	No
103	Jorawargadh	0	0	0	0	0	0	0	Yes	No	No	No	No	No	Yes	No
104	Uchosan	0	0	0	0	0	0	0	Yes	No	No	No	No	No	Yes	No
105	Dudhva	0	0	0	0	0	0	0	Yes	No	No	No	No	No	Yes	No
106	Rajpura	0	0	0	0	0	0	0	Yes	No	No	No	No	No	Yes	No
107	Limbuni	0	0	0	0	0	0	0	Yes	No	No	No	No	No	No	No
108	Masali	0	0	0	0	0	0	0	Yes	No	No	No	No	No	Yes	No
109	Madhpura	0	0	0	0	0	0	0	Yes	No	No	No	No	No	Yes	No
110	Harsad	0	0	0	0	0	0	0	Yes	No	No	No	No	No	Yes	No
111	Navapura	0	0	0	0	0	0	0	Yes	No	No	No	No	No	Yes	No
112	Katav	0	0	0	0	0	0	0	Yes	No	No	No	No	Yes	Yes	No
113	Garambadi	0	0	0	0	0	0	0	Yes	No	No	No	No	Yes	Yes	No
114	Morwada	0	0	0	0	2	1	0	Yes	Yes	No	Yes	No	No	Yes	No
115	Dhrechana	0	0	0	0	0	0	0	Yes	No	No	No	No	No	Yes	No
116	Boru	0	0	0	0	0	0	0	Yes	No	No	No	No	No	Yes	No
117	Dudosan	0	0	0	0	0	0	0	Yes	No	No	No	No	No	Yes	No
118	Dungala	0	0	0	0	0	0	0	Yes	No	No	No	No	No	Yes	No
119	Vaghpura	0	0	0	0	0	0	0	Yes	No	No	No	No	Yes	Yes	No
120	Dabhi	0	0	0	0	0	0	0	Yes	No	No	No	No	No	Yes	No
121	Soneth	0	0	0	0	0	0	0	Yes	No	No	No	No	No	Yes	No
Block Total :		3	4	9	4	2	21	0	120	42	4	17	0	7	89	29

Census of India 2011- Village Directory Amenities and Land use (As in 2009)

Availability of toilet & others
Yes / No

Communication and transport facilities (If amenities available code -Yes is given except for Village Pin Code, If not available within the village, the distance range code viz; a for < 5 Kms, b for 5-10 Kms and c for 10+ kms of nearest place where facility is available is given)

Community Toilet Including Bath.	Community Toilet Excluding Bath.	Rural Sanitary Mart or Sanitary Hardware Outlet Available Near The Village.	Community Bio- gas or Recycle of Waste for Productive Use.	Post Office (PO)	Sub Post Office (SPO)	Post & Telegraph Office (P&TO)	Village Pin Code	Telephones (Land Lines)	Public Call Office (PCO)	Mobile Phone Coverage	Internet Cafes/Common Service Centre (CSC)	Private Courier Facility	Bus Service (Public & Private)	Name Village	St. No.
47	48	49	50	51	52	53	54	55	56	57	58	59	60	2	1
No	No	No	No	a	a		385575	Yes	a	Yes	Yes	c	Yes	Khadol	90
No	No	No	No	c	Yes		385570	Yes	Yes	Yes	Yes	c	Yes	Chala	91
No	No	No	No	a	a		385570	Yes	Yes	Yes	Yes	c	Yes	Motipura	92
No	No	No	No	Yes	a		385570	Yes	Yes	Yes	Yes	c	Yes	Suigam	93
No	No	No	No	c	c		385575	Yes	b	Yes	Yes	c	Yes	Jaloya	94
No	No	No	No	c	Yes		385570	Yes	Yes	Yes	Yes	c	Yes	Benap	95
No	No	No	No	c	b		385575	Yes	Yes	b	Yes	a	Yes	Sedav	96
No	No	No	No	b	Yes		385570	Yes	Yes	Yes	Yes	c	Yes	Kumbharkha	97
No	No	No	No	c	b		385575	Yes	a	Yes	Yes	c	Yes	Bhatasana	98
No	No	No	No	b	Yes		385320	Yes	Yes	Yes	Yes	c	Yes	Eta	99
No	No	No	No	b	a		385575	Yes	c	Yes	Yes	c	Yes	Kalyanpura	100
No	No	No	No	c	c		385575	Yes	Yes	Yes	Yes	c	Yes	Lalpura	101
No	No	No	No	c	Yes		385320	Yes	b	Yes	Yes	c	Yes	Radka	102
No	No	No	No	c	c		385575	a	a	Yes	Yes	c	Yes	Jorawargadh	103
No	No	No	No	a	Yes		385320	Yes	Yes	Yes	Yes	c	Yes	Uchosan	104
No	No	No	No	a	Yes		385565	Yes	a	Yes	Yes	c	Yes	Dudhva	105
No	No	No	No	b	c		385575	b	b	Yes	Yes	c	Yes	Rajpura	106
No	No	No	No	a	Yes		385570	Yes	b	Yes	Yes	c	Yes	Limbuni	107
No	No	No	No	b	b		385575	a	a	Yes	Yes	c	Yes	Masali	108
No	No	No	No	b	Yes		385320	a	a	Yes	Yes	a	Yes	Madhpura	109
No	No	No	No	c	b		385575	Yes	b	Yes	Yes	c	Yes	Harsad	110
No	No	No	No	b	b		385575	b	b	Yes	Yes	c	Yes	Navapura	111
No	No	No	No	c	Yes		385320	Yes	Yes	Yes	Yes	c	Yes	Katav	112
No	No	No	No	b	Yes		385320	Yes	Yes	Yes	Yes	c	Yes	Garambadi	113
No	No	No	No	c	Yes		385320	Yes	Yes	Yes	Yes	c	Yes	Morwada	114
No	No	No	No	c	Yes		385320	Yes	Yes	Yes	Yes	b	Yes	Dhrechana	115
No	No	No	No	c	b		385575	Yes	b	Yes	Yes	a	Yes	Boru	116
No	No	No	No	b	b		385575	Yes	b	b	Yes	c	Yes	Dudosan	117
No	No	No	No	a	a		385320	a	a	Yes	Yes	c	Yes	Dungala	118
No	No	No	No	c	c		385575	c	c	Yes	Yes	c	Yes	Vaghpura	119
No	No	No	No	c	b		385575	c	c	Yes	Yes	c	Yes	Dabhi	120
No	No	No	No	b	Yes		385320	Yes	b	Yes	Yes	c	Yes	Soneth	121
2	2	2	3	3	46	0	120	99	48	108	117	4	120		

Census of India 2011- Village Directory Amenities and Land use (As in 2009)

Communication and transport facilities (If amenities available code -Yes is given except for Village Pin Code, If not available within the village, the distance range code viz; a for < 5 Kms, b for 5-10 Kms and c for 10+ kms of nearest place where facility is available is given)

Village connected to highways, village roads, banks & credit societies (If amenities available code -Yes is given, If not available within the village, the distance range code viz; a for < 5 Kms, b for 5-10 Kms and c for 10+ kms of nearest place where facility is available is given)

Sr. No.	Name Village	Railway Stations	Auto/Modified Autos	Taxis and Vans	Tractors	Cycle-Pulled Rickshaws (Manual & Machine Driven)	Carts Driven by Animals	Sea /River Ferry Service	Connected to National Highway (NH)	Connected to State Highway (SH)	Connected to Major District Road (MDR)	Connected to Others District Road	Pucca Roads	Kutchcha Roads	Water Bounded Macadam (WBM) Roads
1	2	61	62	63	64	65	66	67	68	69	70	71	72	73	74
90	Khadol	c	a	a	Yes		Yes	c	c	c	Yes	Yes	Yes	Yes	Yes
91	Chala	c	c	Yes	Yes	Yes	Yes	c	c	c	c	Yes	Yes	Yes	Yes
92	Motipura	c	c	Yes	Yes	Yes	Yes	c	c	c	c	Yes	Yes	Yes	Yes
93	Suigam	c	a	Yes	Yes		Yes	c	Yes	Yes	Yes	Yes	Yes	Yes	Yes
94	Jaloya	c	c	Yes	Yes		Yes	c	b	Yes	Yes	Yes	Yes	Yes	Yes
95	Benap	c	Yes	Yes	Yes	Yes	Yes	c	b	a	c	Yes	Yes	Yes	c
96	Sedav	c	c	c	Yes	Yes	Yes	c	c	c	c	Yes	Yes	Yes	Yes
97	Kumbharkha	c	b	b	Yes	Yes	Yes	c	c	c	c	Yes	Yes	Yes	Yes
98	Bhatasana	c	c	c	Yes		Yes	c	c	c	c	Yes	Yes	Yes	Yes
99	Eta	c	c	Yes	Yes		Yes	c	c	c	c	Yes	Yes	Yes	Yes
100	Kalyanpura	c	c	c	Yes		Yes	c	c	c	c	Yes	Yes	Yes	Yes
101	Lalpura	c	c	Yes	Yes		Yes	c	c	c	c	Yes	Yes	Yes	Yes
102	Radka	c	c	c	Yes		Yes	c	c	c	c	Yes	Yes	Yes	Yes
103	Jorawargadh	c	c	c	Yes		Yes	c	c	c	c	Yes	Yes	Yes	Yes
104	Uchosan	c	a	a	Yes	Yes	Yes	c	c	c	c	Yes	Yes	Yes	Yes
105	Dudhva	c	a	Yes	Yes		Yes	c	c	c	c	Yes	Yes	Yes	Yes
106	Rajpura	c	c	c	Yes		Yes	c	c	c	c	Yes	Yes	Yes	Yes
107	Limbuni	c	c	c	Yes	Yes	Yes	c	b	b	Yes	Yes	Yes	b	b
108	Masali	c	c	c	Yes		Yes	c	c	c	c	Yes	Yes	Yes	Yes
109	Madhpura	c	b	b	Yes	Yes	Yes	c	c	c	c	Yes	Yes	Yes	Yes
110	Harsad	c	c	c	Yes		Yes	c	c	c	c	Yes	Yes	Yes	Yes
111	Navapura	b	b	b	Yes		Yes	c	b	b	b	Yes	Yes	Yes	Yes
112	Katav	c	c	Yes	Yes		Yes	c	c	c	c	Yes	Yes	Yes	c
113	Garambadi	c	c	Yes	Yes	Yes	Yes	c	c	c	c	Yes	Yes	Yes	c
114	Morwada	c	c	c	Yes		Yes	c	c	Yes	Yes	c	Yes	Yes	Yes
115	Dhrechana	c	c	c	Yes		Yes	c	b	b	b	Yes	Yes	Yes	Yes
116	Boru	c	c	c	Yes		Yes	c	c	c	a	Yes	Yes	Yes	Yes
117	Dudosan	c	b	b	Yes		Yes	c	c	c	c	Yes	Yes	Yes	Yes
118	Dungala	c	a	a	Yes	Yes	Yes	c	c	c	c	Yes	Yes	Yes	Yes
119	Vaghpura	c	c	Yes	Yes		Yes	c	c	c	c	Yes	c	Yes	Yes
120	Dabhi	c	c	c	Yes		Yes	c	b	b	b	Yes	Yes	Yes	Yes
121	Soneth	c	b	Yes	Yes	Yes	Yes	c	c	c	c	Yes	Yes	Yes	Yes
Block Total :		0	15	36	113	34	119	3	13	17	30	116	119	112	100

Census of India 2011- Village Directory Amenities and Land use (As in 2009)

Village connected to highways, village roads, banks & credit societies (If amenities available code -Yes is given, If not available within the village, the distance range code viz; a for < 5 Kms, b for 5-10 Kms and c for 10+ kms of nearest place where facility is available is given)														Availability of miscellaneous facilities (If amenities available code -Yes is given, If not available within the village, the distance range code viz; a for < 5 Kms, b for 5-10 Kms and c for 10+ kms of nearest place where facility is available is given)	
75	76	77	78	79	80	81	82	83	84	85	86	87	88	2	1
Navigable Waterway (River/Canal) (NW)	Footpaths (FP)	Commercial & Co-operative Banks	ATM	Agricultural Credit Societies	Self-Help Group (SHG)	Public Distribution System (PDS) Shop	Mandis / Regular Market	Weekly Haat	Agricultural Marketing Society	Integrated Child Development Scheme (Nutritional Centres)	Anganwadi Centre (Nutritional Centres)	Others (Nutritional Centres)	ASHA (Accredited Social Health Activist)	Name Village	Sr. No.
c	Yes	c	c	c	Yes	Yes	c	c	c	c	Yes	Yes	Yes	Khadol	90
c	Yes	c	c	Yes	Yes	Yes	c	c	Yes	c	Yes	Yes	Yes	Chala	91
c	Yes	c	c	Yes	Yes	a	c	c	Yes	c	Yes	Yes	Yes	Motipura	92
c	Yes	Yes	c	Yes	Yes	Yes	Yes	c	c	c	Yes	Yes	Yes	Suigam	93
c	Yes	b	c	Yes	Yes	Yes	b	c	c	c	Yes	Yes	Yes	Jaloya	94
c	Yes	c	c	Yes	Yes	Yes	c	c	c	c	Yes	Yes	Yes	Benap	95
c	Yes	c	c	Yes	Yes	Yes	c	c	c	b	Yes	Yes	Yes	Sedav	96
c	Yes	c	c	Yes	Yes	Yes	c	c	c	b	Yes	Yes	Yes	Kumbharkha	97
c	Yes	b	c	Yes	Yes	Yes	c	c	c	b	Yes	Yes	Yes	Bhatasana	98
c	Yes	Yes	c	Yes	Yes	Yes	c	c	c	c	Yes	Yes	Yes	Eta	99
c	Yes	a	c	Yes	Yes	a	c	c	c	a	Yes	Yes	Yes	Kalyanpura	100
c	Yes	c	c	Yes	Yes	Yes	c	c	c	c	Yes	Yes	Yes	Lalpura	101
c	Yes	b	c	Yes	Yes	Yes	c	c	b	b	Yes	Yes	Yes	Radka	102
c	Yes	c	c	Yes	Yes	a	c	c	c	a	Yes	Yes	Yes	Jorawargadh	103
c	Yes	c	c	Yes	Yes	Yes	c	c	c	b	Yes	Yes	Yes	Uchosan	104
c	Yes	c	c	Yes	Yes	Yes	c	c	b	c	Yes	Yes	Yes	Dudhva	105
c	Yes	b	c	Yes	Yes	a	c	c	c	a	Yes	Yes	Yes	Rajpura	106
c	Yes	c	c	Yes	Yes	Yes	c	c	c	c	Yes	Yes	Yes	Limbuni	107
c	Yes	b	c	Yes	Yes	a	c	c	c	b	Yes	Yes	Yes	Masali	108
c	Yes	c	c	Yes	Yes	Yes	c	c	c	c	Yes	Yes	Yes	Madhpura	109
c	Yes	c	c	Yes	Yes	Yes	c	c	c	b	Yes	Yes	Yes	Harsad	110
c	Yes	b	c	Yes	Yes	Yes	c	c	c	b	Yes	Yes	Yes	Navapura	111
c	Yes	c	c	Yes	Yes	a	c	c	c	c	Yes	Yes	Yes	Katav	112
c	Yes	c	c	Yes	Yes	Yes	c	c	c	c	Yes	Yes	Yes	Garambadi	113
c	Yes	Yes	c	Yes	Yes	Yes	c	c	c	c	Yes	Yes	Yes	Morwada	114
c	Yes	c	c	Yes	Yes	Yes	c	c	c	b	Yes	Yes	Yes	Dhrechana	115
c	Yes	c	c	Yes	Yes	Yes	c	c	c	b	Yes	Yes	Yes	Boru	116
c	Yes	c	c	Yes	Yes	Yes	c	c	c	c	Yes	Yes	Yes	Dudosan	117
c	Yes	b	c	Yes	Yes	Yes	c	c	c	b	Yes	Yes	Yes	Dungala	118
c	Yes	c	c	Yes	Yes	a	c	c	c	c	Yes	Yes	c	Vaghpura	119
c	Yes	c	c	Yes	Yes	a	c	c	c	c	Yes	Yes	Yes	Dabhi	120
c	Yes	c	c	Yes	Yes	Yes	c	c	c	b	Yes	Yes	Yes	Soneth	121
0	120	13	1	91	119	97	2	0	12	1	120	120	119		

Census of India 2011- Village Directory Amenities and Land use (As in 2009)

Availability of miscellaneous facilities (If amenities available code -
Yes is given, If not available within the village, the distance range
code viz; a for < 5 Kms, b for 5-10 Kms and c for 10+ kms of nearest
place where facility is available is given)

Availability of electricity (Yes/No)

Sr. No.	Name Village	Community Centre With/ Without TV	Sports Field	Sports Club / Recreation Centre	Cinema / Video Hall	Public Library	Public Reading Room	Newspaper Supply	Assembly Polling Station	Birth & Death Registration Office	Power Supply for Domestic Use (ED)	Power Supply for Agricultural Use (EAG)	Power Supply for Commercial Use (EC)	Power Supply for All Uses (EA)
1	2	89	90	91	92	93	94	95	96	97	98	99	100	101
90	Khadol	Yes	c	c	c	c	c	Yes	Yes	Yes	Yes	Yes	Yes	Yes
91	Chala	Yes	c	c	c	c	c	Yes	Yes	Yes	Yes	Yes	Yes	Yes
92	Motipura	Yes	c	c	c	c	c	Yes	Yes	Yes	Yes	Yes	Yes	Yes
93	Suigam	Yes	Yes	c	c	Yes	c	Yes	Yes	Yes	Yes	Yes	Yes	Yes
94	Jaloya	Yes	b	c	c	c	c	Yes	Yes	Yes	Yes	Yes	Yes	Yes
95	Benap	b	b	c	c	Yes	c	Yes	Yes	Yes	Yes	Yes	Yes	Yes
96	Sedav	Yes	c	c	c	Yes	c	Yes	Yes	Yes	Yes	Yes	Yes	Yes
97	Kumbharkha	Yes	c	c	c	Yes	c	Yes	Yes	Yes	Yes	Yes	Yes	Yes
98	Bhatasana	Yes	c	c	c	Yes	c	Yes	Yes	Yes	Yes	Yes	Yes	Yes
99	Eta	Yes	c	c	c	Yes	c	Yes	Yes	Yes	Yes	Yes	Yes	Yes
100	Kalyanpura	Yes	c	c	c	c	c	Yes	Yes	Yes	Yes	Yes	Yes	Yes
101	Lalpura	Yes	c	c	c	c	c	Yes	Yes	Yes	Yes	Yes	Yes	Yes
102	Radka	Yes	c	c	c	Yes	c	Yes	Yes	Yes	Yes	Yes	Yes	Yes
103	Jorawargadh	Yes	c	c	c	c	c	Yes	Yes	Yes	Yes	Yes	Yes	Yes
104	Uchosan	Yes	Yes	c	c	Yes	c	Yes	Yes	Yes	Yes	Yes	Yes	Yes
105	Dudhva	Yes	b	c	c	Yes	c	Yes	Yes	Yes	Yes	Yes	Yes	Yes
106	Rajpura	a	c	c	c	c	c	Yes	Yes	Yes	Yes	Yes	Yes	Yes
107	Limbuni	b	b	c	c	c	c	Yes	Yes	Yes	Yes	Yes	Yes	Yes
108	Masali	Yes	b	c	c	c	c	Yes	Yes	Yes	Yes	Yes	Yes	Yes
109	Madhpura	Yes	c	c	c	Yes	c	Yes	Yes	Yes	Yes	Yes	Yes	Yes
110	Harsad	Yes	c	c	c	c	c	Yes	Yes	Yes	Yes	Yes	Yes	Yes
111	Navapura	Yes	b	c	c	c	c	Yes	Yes	Yes	Yes	Yes	Yes	Yes
112	Katav	c	c	c	c	c	c	Yes	Yes	Yes	Yes	Yes	Yes	Yes
113	Garambadi	c	c	c	c	Yes	c	Yes	Yes	Yes	Yes	Yes	Yes	Yes
114	Morwada	c	c	c	c	Yes	Yes	Yes	Yes	Yes	Yes	Yes	Yes	Yes
115	Dhrechana	Yes	Yes	c	c	c	c	Yes	Yes	Yes	Yes	Yes	Yes	Yes
116	Boru	Yes	c	c	c	c	c	Yes	Yes	Yes	Yes	Yes	Yes	Yes
117	Dudosan	Yes	c	c	c	c	c	Yes	Yes	Yes	Yes	Yes	Yes	Yes
118	Dungala	Yes	c	c	c	c	c	Yes	Yes	Yes	Yes	Yes	Yes	Yes
119	Vaghpura	c	c	c	c	c	c	Yes	Yes	Yes	Yes	Yes	Yes	Yes
120	Dabhi	Yes	a	c	c	c	c	Yes	Yes	Yes	Yes	Yes	Yes	Yes
121	Soneth	Yes	b	c	b	Yes	c	Yes	Yes	Yes	Yes	Yes	Yes	Yes
Block Total :		95	23	4	0	40	4	120	120	120	120	120	120	120

Census of India 2011- Village Directory Amenities and Land use (As in 2009)

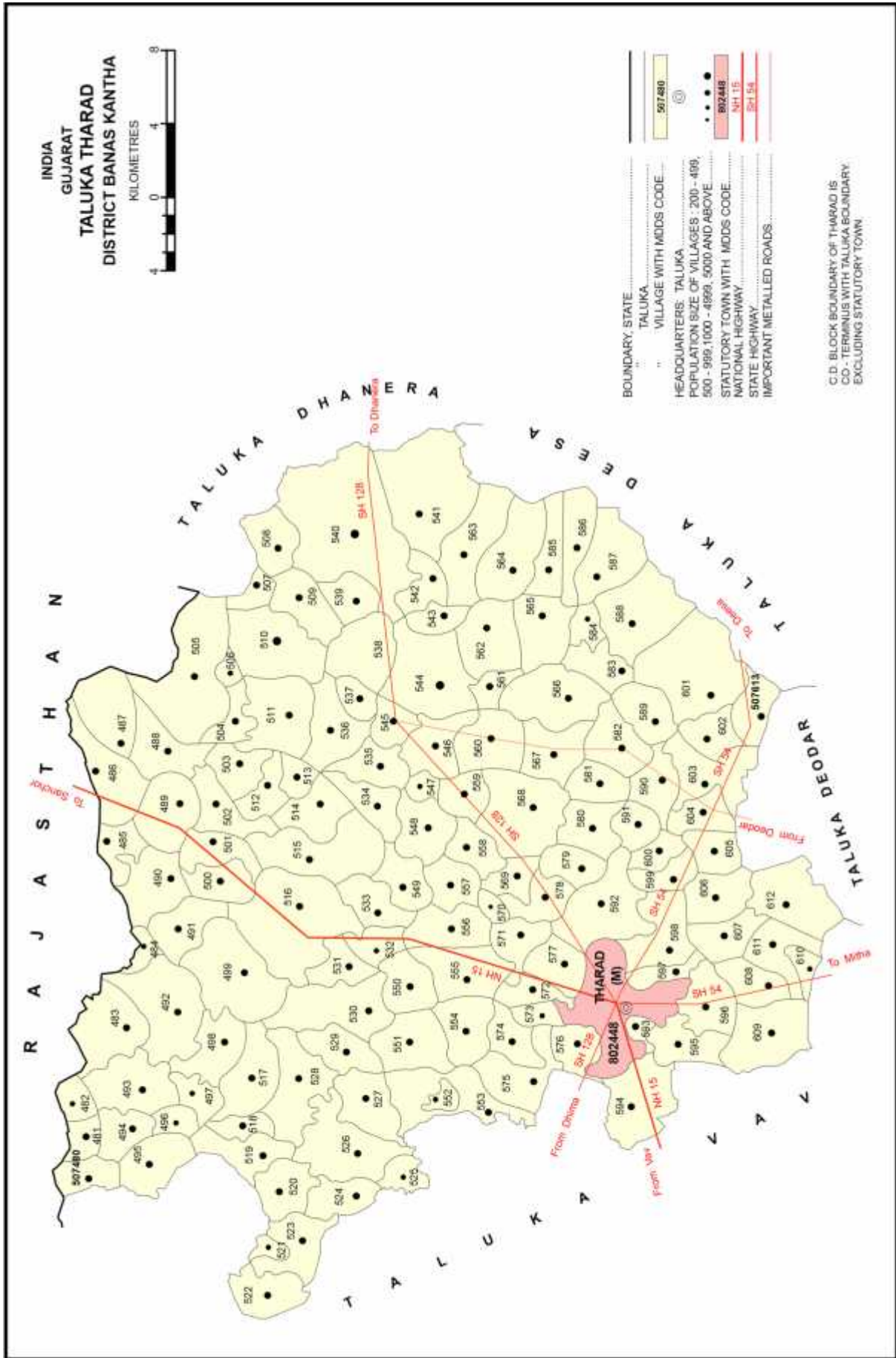
Land Use									
Nearest Town									
Area under different types of land use (in hectares rounded up to one decimal place)									
Name	Distance Range Code i.e. a for < 5 Kms, b for 5-10 Kms & c for 10+ kms.	Forests	Area Under Non- Agricultural Uses	Barren and Un-Cultivable Land	Permanent Pastures and Other Grazing Lands	Land Under Miscellaneous Tree Crops etc.	Culturable Waste Land	Name Village	Sr. No.
102	103	104	105	106	107	108	109	2	1
BHABHAR	c	0	3.8	0	83.5	0	0	Khadol	90
THARAD	c	0	4.9	0	21.4	0	117.4	Chala	91
BHABHAR	c	0	0	0	0	0	0	Motipura	92
THARAD	c	0	96.9	192.7	1269.2	0	0	Suigam	93
THARAD	c	141.8	76.1	0	56.8	0	0	Jaloya	94
THARAD	c	0	154.4	41.3	347.6	0	284.5	Benap	95
THARAD	c	0	3.2	0	10.9	0	266.8	Sedav	96
BHABHAR	c	0	8.5	0	45.7	0	279.6	Kumbharkha	97
BHABHAR	c	0	3.4	0	79.7	0	25.5	Bhatasana	98
BHABHAR	c	0	121	0	51.3	0	20.8	Eta	99
BHABHAR	c	0	2.1	0	2.2	0	3.8	Kalyanpura	100
BHABHAR	c	0	2.7	0	8.2	0	21.8	Lalpura	101
BHABHAR	c	0	8.5	0	118.2	0	1.4	Radka	102
BHABHAR	c	0	6.1	0	84.4	0	105.4	Jorawargadh	103
BHABHAR	c	0	5.7	0	123.5	0	1.2	Uchosan	104
BHABHAR	c	0	21	0	89.5	0	57.6	Dudhva	105
BHABHAR	c	0	7	0	0	0	3	Rajpura	106
BHABHAR	c	0	10	29	0	0	63.1	Limbuni	107
BHABHAR	c	0	94.3	51	61.5	0	399.2	Masali	108
THARAD	c	0	0	0	75	0	190.7	Madhpura	109
BHABHAR	c	0	5.2	0	591.3	0	75.7	Harsad	110
BHABHAR	c	0	7.7	0	284.9	0	271.5	Navapura	111
BHABHAR	c	0	0	23.4	9.2	0	70.2	Katav	112
BHABHAR	c	0	1.2	117.8	44.9	0	0	Garambadi	113
BHABHAR	c	0	9.6	0	579.5	0	3088.1	Morwada	114
BHABHAR	c	0	273.5	0	132.7	0	20.4	Dhrechana	115
BHABHAR	c	0	22.8	0	2580.4	0	33	Boru	116
BHABHAR	c	0	12.6	0	204.8	0	192.6	Dudosan	117
BHABHAR	c	0	63.5	0	0.8	0	122.7	Dungala	118
BHABHAR	c	0	1.3	0	29.1	0	60	Vaghapura	119
BHABHAR	c	0	72.8	0	110.9	0	152.8	Dabhi	120
BHABHAR	c	0	91.5	0	103	0	589.2	Soneth	121
0		562.3	5441.2	4237.9	15849.8	434.9	13449.5		

Census of India 2011- Village Directory Amenities and Land use (As in 2009)

Sr. No.	Name Village	Land Use										Name of three most important commodities manufactured		
		Area under different types of land use (in hectares rounded up to one decimal place)					Area irrigated by source (in hectare).							
		Fallow Lands Other Than Current Fallows	Current Fallows	Net Area Sown	Total Irrigated Land Area	Total Un-irrigated Land Area	Canals (C)	Wells/Tube- Wells (W/TW)	Tanks/Lakes (T/L)	Water Falls (WF)	Others (O)	First	Second	Third
1	2	110	111	112	113	114	115	116	117	118	119	120	121	122
90	Khadol	37.4	0	896.2	0	896.2	0	0	0	0	0			
91	Chala	12.6	0	784.3	0	784.3	0	0	0	0	0			
92	Motipura	0	0	0	0	0	0	0	0	0	0			
93	Suigam	0	190	3483.7	0	3483.7	0	0	0	0	0			
94	Jaloya	89.4	0	1075.4	0	1075.4	0	0	0	0	0			
95	Benap	0	1672	2418.5	0	2418.5	0	0	0	0	0			
96	Sedav	0	36.8	626.5	0	626.5	0	0	0	0	0			
97	Kumbharkha	0	22.3	1059.5	0	1059.5	0	0	0	0	0			
98	Bhatasana	0	0	649.1	0	649.1	0	0	0	0	0			
99	Eta	23	0	1112.8	0	1112.8	0	0	0	0	0			
100	Kalyanpura	0	0	165	0	165	0	0	0	0	0			
101	Lalpura	1.5	0	739.8	0	739.8	0	0	0	0	0			
102	Radka	13.4	0	1117.1	0	1117.1	0	0	0	0	0			
103	Jorawargadh	0	1.2	1232.3	0	1232.3	0	0	0	0	0			
104	Uchosan	0	0	1308.8	0	1308.8	0	0	0	0	0			
105	Dudhva	0	0	1502.6	0	1502.6	0	0	0	0	0			
106	Rajpura	0	0	252.1	0	252.1	0	0	0	0	0			
107	Limbuni	0	4	1685.7	0	1685.7	0	0	0	0	0			
108	Masali	0	0	667.4	0	667.4	0	0	0	0	0			
109	Madhpura	0	0	914.3	0	914.3	0	0	0	0	0			
110	Harsad	0	2.8	752.2	0	752.2	0	0	0	0	0			
111	Navapura	6.5	0	677.2	0	677.2	0	0	0	0	0			
112	Katav	0	98.5	415.2	0	415.2	0	0	0	0	0			
113	Garambadi	0	0.3	1274.4	0	1274.4	0	0	0	0	0			
114	Morwada	182	0	532	0	532	0	0	0	0	0			
115	Dhrechana	0	0	1006.3	0	1006.3	0	0	0	0	0			
116	Boru	25.9	0	685.2	0	685.2	0	0	0	0	0			
117	Dudosan	0	0.3	673	0	673	0	0	0	0	0			
118	Dungala	0	428.6	0	0	0	0	0	0	0	0			
119	Vaghapura	136	0	242.3	0	242.3	0	0	0	0	0			
120	Dabhi	0	0	575.9	0	575.9	0	0	0	0	0			
121	Soneth	0	0	2280.2	0	2280.2	0	0	0	0	0			
Block Total :		2185	4886	122421	3416	119006	0	3252	164	0				

TALUKA/C.D.BLOCK

THARAD



(C) Alphabetical List of Village (Tharad Taluka)

Sr. No.	Name of Village	2011 Census Location Code Number	2001 Census Location Code Number	Sr. No.	Name of Village	2011 Census Location Code Number	2001 Census Location Code Number
1	2	3	4	1	2	3	4
1	Abhepura	507593	00118500	35	Dodgam	507609	00120100
2	Ajawada	507498	00109000	36	Dodiya	507587	00117900
3	Antrol	507493	00108500	37	Dolatpura	507572	00116400
4	Arantva	507542	00113400	38	Dudhva	507556	00114800
5	Asasan	507613	00120500	39	Duva	507540	00113200
6	Asodar	507566	00115800	40	Gadsisar	507523	00111500
7	Betaliya	507484	00107600	41	Gagana	507570	00116200
8	Bevata	507505	00109700	42	Ganata	507589	00118100
9	Bhachar	507575	00116700	43	Ganeshpura	507527	00111900
10	Bhadodar	507529	00112100	44	Gela	507601	00119300
11	Bhalasara	507546	00113800	45	Ghantiyali	507525	00111700
12	Bhapdi	507531	00112300	46	Ghesda	507578	00117000
13	Bhapi	507530	00112200	47	Ghodasar	507562	00115400
14	Bhardasar	507481	00107300	48	Hathawada	507532	00112400
15	Bhimgadh	507584	00117600	49	Idhata	507553	00114500
16	Bhimpura	507559	00115100	50	Jadara	507503	00109500
17	Bhordu	507568	00116000	51	Jamda	507554	00114600
18	Bhorol	507526	00111800	52	Jampur	507520	00111200
19	Bhuriya	507534	00112600	53	Janadi	507571	00116300
20	Budhanpur	507577	00116900	54	Jandla	507608	00120000
21	Changada	507536	00112800	55	Jetda	507603	00119500
22	Charda	507594	00118600	56	Kamali	507535	00112700
23	Chhanasara	507547	00113900	57	Karanpura	507569	00116100
24	Chotapa	507504	00109600	58	Karbun	507499	00109100
25	Chudmer	507576	00116800	59	Karnasar	507599	00119100
26	Dantiya	507515	00110700	60	Kasavi	507480	00107200
27	Dedudi	507508	00110000	61	Kesargam	507512	00110400
28	Deduva	507509	00110100	62	Khanpur	507595	00118700
29	Del	507611	00120300	63	Kharakhoda	507488	00108000
30	Delankot	507561	00115300	64	Khengarpura	507560	00115200
31	Detal Darbari	507586	00117800	65	Khoda	507486	00107800
32	Detal Duva	507585	00117700	66	Khorda	507605	00119700
33	Didarada	507548	00114000	67	Kiyal	507539	00113100
34	Dipda	507502	00109400	68	Kochala	507543	00113500

Sr. No.	Name of Village	2011 Census Location Code Number	2001 Census Location Code Number
1	2	3	4
69	Kothigam	507579	00117100
70	Kumbhara	507557	00114900
71	Lakhapura	507545	00113700
72	Lalpur	507588	00118000
73	Lendau	507574	00116600
74	Lodhnor	507549	00114100
75	Lorwada	507551	00114300
76	Lunal	507555	00114700
77	Lunawa	507604	00119600
78	Luvana (K)	507511	00110300
79	Madal	507565	00115700
80	Mahadevpura	507552	00114400
81	Mahajanpura	507573	00116500
82	Malupur	507598	00119000
83	Mangrol	507533	00112500
84	Medhala	507524	00111600
85	Meghpura	507537	00112900
86	Miyal	507489	00108100
87	Morila	507590	00118200
88	Morthal	507510	00110200
89	Mota Mesara	507501	00109300
90	Moti Pavad	507606	00119800
91	Nagala	507596	00118800
92	Nana Mesara	507500	00109200
93	Nani Pavad	507607	00119900
94	Nanol	507581	00117300
95	Naroli	507492	00108400
96	Padadar	507600	00119200
97	Pathamda	507591	00118300
98	Patiasara	507518	00111000
99	Pavadasan	507541	00113300
100	Pepar	507513	00110500
101	Peparal	507602	00119400
102	Piluda	507516	00110800
103	Pirgadh	507521	00111300

Sr. No.	Name of Village	2011 Census Location Code Number	2001 Census Location Code Number
1	2	3	4
104	Radka	507483	00107500
105	Rah	507544	00113600
106	Rajkot	507519	00111100
107	Rampura	507517	00110900
108	Ranesari	507494	00108600
109	Ranpur	507497	00108900
110	Ratanpura	507496	00108800
111	Saba	507522	00111400
112	Sanadhar	507610	00120200
113	Sanavia	507612	00120400
114	Savarakha	507491	00108300
115	Savpura	507528	00112000
116	Sedla	507582	00117400
117	Sherau	507495	00108700
118	Sidhotara	507563	00115500
119	Takhuva	507482	00107400
120	Taruwa	507583	00117500
121	Terol	507506	00109800
122	Thara	507538	00113000
123	Therwada	507507	00109900
124	Undrana	507567	00115900
125	Untveliyya	507564	00115600
126	Vadgamda	507592	00118400
127	Vaghasan	507490	00108200
128	Vajegadh	507597	00118900
129	Valadar	507514	00110600
130	Vami	507550	00114200
131	Vantdau	507485	00107700
132	Vara	507487	00107900
133	Vedala	507558	00115000
134	Zenta	507580	00117200

Census of India 2011- Village Directory Amenities and Land use (As in 2009)

Number of educational amenities available. (If not available within the village, the distance range code viz; a for < 5 Kms, b for 5-10 Kms and c for 10+ kms of nearest place where facility is available is given).

Sr. No.	Name Village	Location Code No.	Total Area of The Village (In Hectares Rounded Up to One Decimal Place)	Total Population (2011 Census)	Number of Households (2011 Census)	Pre-Primary School (PP)	Primary School (P)	Middle School (M)	Secondary School (S)	Senior Secondary School (SS)	Degree College of Arts Science & Commerce (ASC)	Engineering College (EC)	Medical College (MC)	Management Institute (MI)
1	2	3	4	5	6	7	8	9	10	11	12	13	14	15
CD Block:-Tharad (0012)														
1	Kasavi	507480	944.1	1599	252	c	2		c	c	c	c	c	c
2	Bhardasar	507481	561.9	1109	180	c	1		c	c	c	c	c	c
3	Takhuva	507482	455.2	583	93	c	1		c	c	c	c	c	c
4	Radka	507483	1511.9	2603	422	c	2		a	a	c	c	c	c
5	Betaliya	507484	452	892	154	c	2		a	a	c	c	c	c
6	Vantdau	507485	1072.1	2733	463	c	2		b	b	c	c	c	c
7	Khoda	507486	1645.6	3559	493	c	4		1	1	c	c	c	c
8	Vara	507487	962.3	2405	406	c	2		a	a	c	c	c	c
9	Kharakhoda	507488	828.4	1914	305	c	3		b	c	c	c	c	c
10	Miyal	507489	1275.9	3045	436	c	1		a	a	c	c	c	c
11	Vaghasan	507490	1647.5	3543	543	c	3		1	c	c	c	c	c
12	Savarakha	507491	1039.4	1707	268	c	1		b	b	c	c	c	c
13	Naroli	507492	2089	4377	671	c	4		1	1	c	c	c	c
14	Antrol	507493	1358.7	2234	349	c	1		c	c	c	c	c	c
15	Ranesari	507494	710.6	1346	229	c	1		1	c	c	c	c	c
16	Sherau	507495	1250.7	2076	369	c	2		c	c	c	c	c	c
17	Ratanpura	507496	394.1	509	82	c	1		c	c	c	c	c	c
18	Ranpur	507497	541.4	892	148	c	1		c	c	c	c	c	c
19	Ajawada	507498	1026	2081	343	c	2		b	b	c	c	c	c
20	Karbun	507499	2055.8	3706	612	c	1		b	b	c	c	c	c
21	Nana Mesara	507500	742.8	1330	208	c	2		c	c	c	c	c	c
22	Mota Mesara	507501	866.5	1669	253	c	4		b	c	c	c	c	c
23	Dipda	507502	790.6	1772	295	c	4		c	c	c	c	c	c
24	Jadara	507503	697.3	1614	251	c	1		c	c	c	c	c	c
25	Chotapa	507504	542.9	1084	160	c	1		c	c	c	c	c	c
26	Bevata	507505	1799.9	3930	634	c	3		b	b	c	c	c	c
27	Terol	507506	177	807	113	c	1		b	c	c	c	c	c
28	Therwada	507507	421.8	1151	164	b	1		b	b	b	c	c	c
29	Dedudi	507508	437	1066	150	c	1		1	c	c	c	c	c
30	Deduva	507509	1026	3113	470	c	2		1	c	c	c	c	c
31	Morthal	507510	1806.3	5922	939	c	5		1	c	c	c	c	c

Census of India 2011- Village Directory Amenities and Land use (As in 2009)

Number of educational amenities available. (If not available within the village, the distance range code viz; a for < 5 Kms, b for 5-10 Kms and c for 10+ kms of nearest place where facility is available is given).

Number of Medical Amenities available. (If not available within the village, the distance range code viz; a for < 5 Kms, b for 5-10 Kms and c for 10+ kms of nearest place where facility is available is given).

Polytechnic (Pt)	Vocational Training School /ITI	Non-Formal Training Centre (NFTC)	Special School for Disabled (SSD)	Others (Specify)	Community Health Centre (CHC)	Primary Health Centre (PHC)	Primary Health Sub Centre (PHS)	Maternity and Child Welfare Centre (MCW)	T.B. Clinic (TBC)	Hospital-Allopathic (HA)	Hospital-Alternative Medicine (HO)	Dispensary (D)	Veterinary Hospital (VH)	Mobile Health Clinic (MHC)	Family Welfare Centre (FWC)	Name Village	Sr. No.
16	17	18	19	20	21	22	23	24	25	26	27	28	29	30	31	2	1
c	c	c	c		c	c	c	c	c	c	c	c	c	c	c	Kasavi	1
c	c	c	c		c	c	c	c	c	c	c	c	c	c	c	Bhardasar	2
c	c	c	c		c	c	c	c	c	c	c	c	c	c	c	Takhuva	3
c	c	c	c		c	c	1	c	c	c	c	c	c	c	c	Radka	4
c	c	c	c		c	a	a	a	c	c	c	a	a	c	c	Betaliya	5
c	c	c	c		c	c	c	c	c	c	c	c	c	1	c	Vantdau	6
c	c	c	c		c	1	1	c	c	c	c	c	c	c	c	Khoda	7
c	c	c	c		c	a	b	c	c	c	c	c	c	1	c	Vara	8
c	c	c	c		c	b	a	b	c	c	c	c	c	c	c	Kharakhoda	9
c	c	c	c		b	c	1	c	c	c	c	c	c	1	c	Miyal	10
c	c	c	c		c	b	1	c	c	c	c	c	c	1	c	Vaghasan	11
c	c	c	c		c	b	b	b	c	c	c	b	b	c	c	Savarakha	12
c	c	c	c		c	1	1	c	c	c	c	c	1	c	c	Naroli	13
c	c	c	c		c	c	c	c	c	c	c	c	b	c	c	Antrol	14
c	c	c	c		c	c	1	c	c	c	c	c	c	c	c	Ranesari	15
c	c	c	c		c	c	c	c	c	c	c	c	c	c	c	Sherau	16
c	c	c	c		c	c	c	c	c	c	c	c	c	c	c	Ratanpura	17
c	c	c	c		c	c	c	c	c	c	c	c	c	c	c	Ranpur	18
c	c	c	c		c	c	c	c	c	c	c	c	c	c	c	Ajawada	19
c	c	c	c		b	b	1	b	b	c	c	b	b	b	c	Karbun	20
c	c	c	c		b	c	c	c	c	c	c	c	c	c	c	Nana Mesara	21
c	c	c	c		b	b	c	b	c	c	c	c	c	c	c	Mota Mesara	22
c	c	c	c		b	c	1	c	c	c	c	c	c	c	c	Dipda	23
c	c	c	c		b	c	a	b	c	c	c	c	c	c	c	Jadara	24
c	c	c	c		c	c	c	c	c	c	c	c	b	b	c	Chotapa	25
c	c	c	c		c	c	1	c	c	c	c	b	b	b	c	Bevata	26
c	c	c	c		c	c	c	c	c	c	c	c	c	c	c	Terol	27
c	b	c	c		c	c	b	c	c	c	c	b	1	c	c	Therwada	28
c	c	c	c		c	b	b	c	c	c	c	b	b	c	c	Dedudi	29
c	c	c	c		c	b	1	c	c	c	c	b	b	c	c	Deduva	30
c	c	c	c		c	c	1	c	c	c	c	c	1	c	c	Morthal	31

Census of India 2011- Village Directory Amenities and Land use (As in 2009)

Sr. No.	Name Village	Number of Non-Government Medical Amenities available.							Availability of drinking water - Yes / No							
		Charitable Non Govt. Hospital/Nursing Home.	Medical Practitioner With MBBS Degree	Medical Practitioner With Other Degree	Medical Practitioner With No Degree	Traditional Practitioner and Faith Healer	Medicine Shop	Others	Tap Water (Treated/Untreated)	Well Water (Covered / Uncovered well)	Hand Pump	Tube wells / Bore well	Spring	River / Canal	Tank / Pond / Lake	Others
1	2	32	33	34	35	36	37	38	39	40	41	42	43	44	45	46
1	Kasavi	0	0	0	0	0	0	0	Yes	Yes	No	No	No	No	No	No
2	Bhardasar	0	0	0	0	0	0	0	Yes	Yes	No	No	No	No	No	No
3	Takhuva	0	0	0	0	0	0	0	Yes	Yes	No	No	No	No	No	No
4	Radka	0	0	0	0	0	0	0	Yes	Yes	No	No	No	No	No	No
5	Betaliya	0	0	0	0	0	0	0	Yes	No	No	Yes	No	No	No	No
6	Vantdau	0	0	0	0	0	0	0	Yes	Yes	No	No	No	No	No	Yes
7	Khoda	0	0	0	0	0	1	0	Yes	Yes	No	No	No	No	No	No
8	Vara	0	0	0	0	0	0	0	Yes	Yes	No	No	No	No	No	No
9	Kharakhoda	0	0	0	0	0	0	0	Yes	Yes	No	Yes	No	No	No	No
10	Miyal	0	0	0	0	0	0	0	Yes	No	No	No	No	No	No	Yes
11	Vaghasan	0	0	0	0	0	0	0	Yes	Yes	No	Yes	No	No	No	No
12	Savarakha	0	0	0	0	0	0	0	Yes	Yes	No	Yes	No	No	No	No
13	Naroli	0	0	1	1	0	1	0	Yes	Yes	Yes	Yes	No	No	No	No
14	Antrol	0	0	0	0	0	0	0	Yes	Yes	No	No	No	No	No	No
15	Ranesari	0	0	0	0	0	0	0	Yes	Yes	No	No	No	No	No	No
16	Sherau	0	0	0	0	0	0	0	Yes	Yes	No	No	No	No	No	No
17	Ratanpura	0	0	0	0	0	0	0	Yes	Yes	No	No	No	No	No	No
18	Ranpur	0	0	0	0	0	0	0	Yes	Yes	No	No	No	No	No	No
19	Ajawada	0	0	0	0	0	0	0	Yes	Yes	No	No	No	No	No	No
20	Karbun	0	0	0	0	0	0	0	Yes	Yes	No	No	No	No	No	No
21	Nana Mesara	0	0	0	0	0	0	0	Yes	Yes	No	Yes	No	No	No	No
22	Mota Mesara	0	0	0	0	0	0	0	Yes	Yes	No	Yes	No	No	No	No
23	Dipda	0	0	0	0	0	0	0	Yes	Yes	No	Yes	No	No	No	No
24	Jadara	0	0	0	0	0	0	0	Yes	Yes	No	Yes	No	No	No	No
25	Chotapa	0	0	0	0	0	0	0	Yes	Yes	No	Yes	No	No	No	No
26	Bevata	0	0	0	0	0	0	0	Yes	Yes	No	Yes	No	No	No	No
27	Terol	0	0	0	0	0	0	0	Yes	Yes	No	Yes	No	No	No	No
28	Therwada	0	0	0	0	0	0	0	Yes	Yes	No	Yes	No	No	No	No
29	Dedudi	0	0	0	0	0	0	0	Yes	Yes	No	No	No	No	No	No
30	Deduva	0	0	0	0	0	0	0	Yes	No	No	Yes	No	No	No	No
31	Morthal	0	0	0	0	0	1	0	Yes	Yes	No	Yes	No	No	No	No

Census of India 2011- Village Directory Amenities and Land use (As in 2009)

Availability of toilet & others
Yes / No

Communication and transport facilities (If amenities available code -Yes is given except for Village Pin Code, If not available within the village, the distance range code viz; a for < 5 Kms, b for 5-10 Kms and c for 10+ kms of nearest place where facility is available is given)

47	48	49	50	51	52	53	54	55	56	57	58	59	60	2	1
Community Toilet Including Bath.	Community Toilet Excluding Bath.	Rural Sanitary Mart or Sanitary Hardware Outlet Available Near The Village.	Community Bio- gas or Recycle of Waste for Productive Use.	Post Office (PO)	Sub Post Office (SPO)	Post & Telegraph Office (P&TO)	Village Pin Code	Telephones (Land Lines)	Public Call Office (PCO)	Mobile Phone Coverage	Internet Cafes/Common Service Centre (CSC)	Private Courier Facility	Bus Service (Public & Private)	Name Village	Sr. No.
No	No	No	No	c	b		385566	Yes	c	Yes	Yes	c	Yes	Kasavi	1
No	No	No	No	c	b		385566	Yes	c	Yes	Yes	c	Yes	Bhardasar	2
No	No	No	No	b	a		385566	Yes	b	Yes	Yes	c	Yes	Takhuva	3
No	No	No	No	c	Yes		385320	Yes	c	Yes	Yes	c	Yes	Radka	4
No	No	No	No	c	a		385566	Yes	a	Yes	Yes	c	Yes	Betaliya	5
No	No	No	No	c	b		385565	Yes	Yes	Yes	Yes	c	Yes	Vantdau	6
No	No	No	No	b	Yes		385550	Yes	b	Yes	Yes	c	Yes	Khoda	7
No	No	No	No	c	c		385565	Yes	b	Yes	Yes	a	Yes	Vara	8
No	No	No	Yes	c	a		385565	Yes	Yes	Yes	Yes	c	Yes	Kharakhoda	9
No	No	No	No	c	b		385565	Yes	Yes	Yes	Yes	c	Yes	Miyal	10
No	No	No	No	b	Yes		385566	Yes	b	Yes	Yes	c	Yes	Vaghasan	11
No	No	No	No	b	b		385565	Yes	b	Yes	b	c	Yes	Savarakha	12
No	No	No	No	b	Yes		385566	Yes	c	Yes	Yes	b	Yes	Naroli	13
No	No	No	No	a	a		385566	Yes	a	Yes	Yes	c	Yes	Antrol	14
No	No	No	No	c	c		385566	Yes	c	Yes	Yes	c	Yes	Ranesari	15
No	No	No	No	c	Yes		385566	Yes	c	Yes	Yes	c	Yes	Sherau	16
No	No	No	No	c	b		385566	Yes	c	Yes	c	c	Yes	Ratanpura	17
No	No	No	No	c	c		385566	Yes	c	Yes	Yes	Yes	Yes	Ranpur	18
No	No	No	No	b	c		385566	Yes	a	Yes	Yes	c	Yes	Ajawada	19
No	No	No	No	c	Yes		385566	Yes	Yes	Yes	Yes	c	Yes	Karbun	20
No	No	No	No	c	c		385565	Yes	Yes	Yes	Yes	a	Yes	Nana Mesara	21
No	No	No	No	b	Yes		385565	Yes	Yes	Yes	Yes	c	Yes	Mota Mesara	22
No	No	No	No	c	a		385565	Yes	Yes	Yes	Yes	c	Yes	Dipda	23
No	No	No	No	b	a		385565	Yes	c	Yes	c	c	Yes	Jadara	24
No	No	No	No	a	a		385565	Yes	Yes	Yes	Yes	c	Yes	Chotapa	25
No	No	No	Yes	c	Yes		385565	Yes	b	Yes	Yes	c	Yes	Bevata	26
No	No	No	No	c	a		385310	Yes	b	Yes	Yes	c	Yes	Terol	27
No	No	No	No	a	Yes		385535	Yes	a	Yes	Yes	c	Yes	Therwada	28
No	No	No	No	a	a		385310	Yes	a	Yes	Yes	c	Yes	Dedudi	29
No	No	No	No	a	a		385310	Yes	a	Yes	Yes	c	Yes	Deduva	30
No	No	No	No	b	Yes		385310	Yes	Yes	Yes	Yes	c	Yes	Morthal	31

Census of India 2011- Village Directory Amenities and Land use (As in 2009)

Communication and transport facilities (If amenities available code -Yes is given except for Village Pin Code, If not available within the village, the distance range code viz; a for < 5 Kms, b for 5-10 Kms and c for 10+ kms of nearest place where facility is available is given)

Village connected to highways, village roads, banks & credit societies (If amenities available code -Yes is given, If not available within the village, the distance range code viz; a for < 5 Kms, b for 5-10 Kms and c for 10+ kms of nearest place where facility is available is given)

Sr. No.	Name Village	Railway Stations	Auto/Modified Autos	Taxis and Vans	Tractors	Cycle-Pulled Rickshaws (Manual & Machine Driven)	Carts Driven by Animals	Sea /River Ferry Service	Connected to National Highway (NH)	Connected to State Highway (SH)	Connected to Major District Road (MDR)	Connected to Others District Road	Pucca Roads	Kutchcha Roads	Water Bounded Macadam (WBM) Roads
1	2	61	62	63	64	65	66	67	68	69	70	71	72	73	74
1	Kasavi	c	c	Yes	Yes	Yes	Yes	c	c	c	Yes	Yes	Yes	a	Yes
2	Bhardasar	c	c	Yes	Yes	Yes	Yes	c	c	Yes	Yes	Yes	Yes	Yes	c
3	Takhuva	c	b	Yes	Yes	Yes	Yes	c	c	c	Yes	Yes	Yes	Yes	c
4	Radka	c	c	Yes	Yes	Yes	Yes	c	c	c	Yes	Yes	Yes	Yes	c
5	Betaliya	c	c	b	Yes		Yes	c	c	c	c	Yes	Yes	Yes	c
6	Vantdau	c	c	Yes	Yes		Yes	c	Yes	Yes	Yes	Yes	Yes	Yes	c
7	Khoda	c	b	b	b		Yes	c	Yes	c	c	c	Yes	Yes	Yes
8	Vara	c	c	c	c		Yes	c	Yes	c	c	c	Yes	Yes	Yes
9	Kharakhoda	c	c	Yes	Yes		Yes	c	a	a	a	Yes	Yes	Yes	Yes
10	Miyal	c	c	Yes	Yes		Yes	c	Yes	Yes	Yes	Yes	Yes	Yes	c
11	Vaghasan	c	b	b	Yes		Yes	c	b	b	b	Yes	Yes	Yes	Yes
12	Savarakha	c	b	b	Yes		Yes	c	c	c	c	Yes	Yes	Yes	Yes
13	Naroli	c	b	Yes	Yes	Yes	Yes	c	c	c	Yes	Yes	Yes	c	c
14	Antrol	c	a	Yes	Yes	Yes	Yes	c	c	c	Yes	Yes	Yes	Yes	c
15	Ranesari	b	Yes	Yes	Yes	Yes	Yes	c	c	c	Yes	Yes	Yes	Yes	c
16	Sherau	c	Yes	Yes	Yes	Yes	Yes	c	c	c	Yes	Yes	Yes	Yes	c
17	Ratanpura	c	c	Yes	Yes	Yes	Yes	c	c	c	Yes	Yes	Yes	Yes	c
18	Ranpur	c	c	Yes	Yes	Yes	Yes	c	c	c	Yes	Yes	Yes	Yes	Yes
19	Ajawada	c	b	b	Yes		Yes	c	c	b	b	Yes	a	a	a
20	Karbun	c	c	Yes	Yes	Yes	Yes	c	b	b	Yes	Yes	Yes	Yes	Yes
21	Nana Mesara	b	b	c	Yes		Yes	c	Yes	Yes	Yes	Yes	Yes	Yes	Yes
22	Mota Mesara	b	b	b	Yes		Yes	c	a	c	c	Yes	Yes	Yes	Yes
23	Dipda	b	b	c	Yes		Yes	c	Yes	Yes	Yes	Yes	Yes	Yes	Yes
24	Jadara	c	c	b	Yes		Yes	c	c	c	c	Yes	Yes	Yes	c
25	Chotapa	c	a	Yes	Yes		Yes	c	c	b	b	Yes	Yes	Yes	Yes
26	Bevata	c	c	Yes	Yes		Yes	c	b	b	b	Yes	Yes	Yes	Yes
27	Terol	c	c	Yes	Yes		Yes	c	c	b	b	Yes	Yes	Yes	Yes
28	Therwada	c	a	a	Yes		Yes	c	c	c	Yes	Yes	Yes	Yes	c
29	Dedudi	c	a	a	Yes		Yes	c	c	c	Yes	Yes	Yes	b	Yes
30	Deduva	c	a	a	Yes		Yes	c	c	c	Yes	Yes	Yes	b	Yes
31	Morthal	c	c	c	Yes		Yes	c	c	c	Yes	Yes	Yes	Yes	c

Census of India 2011- Village Directory Amenities and Land use (As in 2009)

Village connected to highways, village roads, banks & credit societies (If amenities available code -Yes is given, If not available within the village, the distance range code viz; a for < 5 Kms, b for 5-10 Kms and c for 10+ kms of nearest place where facility is available is given)

Availability of miscellaneous facilities (If amenities available code -Yes is given, If not available within the village, the distance range code viz; a for < 5 Kms, b for 5-10 Kms and c for 10+ kms of nearest place where facility is available is given)

75	76	77	78	79	80	81	82	83	84	85	86	87	88	2	1
Navigable Waterway (River/Canal) (NW)	Footpaths (FP)	Commercial & Co-operative Banks	ATM	Agricultural Credit Societies	Self-Help Group (SHG)	Public Distribution System (PDS) Shop	Mandis / Regular Market	Weekly Haat	Agricultural Marketing Society	Integrated Child Development Scheme (Nutritional Centres)	Anganwadi Centre (Nutritional Centres)	Others (Nutritional Centres)	ASHA (Accredited Social Health Activist)	Name Village	Sr. No.
c	Yes	c	c	Yes	Yes	Yes	c	c	c	c	Yes	Yes	Yes	Kasavi	1
c	Yes	c	c	Yes	Yes	Yes	c	c	c	c	Yes	Yes	Yes	Bhardasar	2
c	Yes	c	c	c	Yes	a	c	c	c	c	Yes	Yes	Yes	Takhuva	3
c	Yes	c	c	Yes	Yes	Yes	c	c	c	c	Yes	Yes	Yes	Radka	4
c	Yes	b	c	c	Yes	Yes	c	c	c	c	Yes	Yes	Yes	Betaliya	5
c	Yes	c	c	Yes	Yes	Yes	c	c	c	c	Yes	Yes	Yes	Vantdau	6
c	Yes	c	c	Yes	Yes	Yes	c	c	c	c	Yes	Yes	Yes	Khoda	7
c	Yes	c	c	Yes	Yes	Yes	c	c	c	c	Yes	Yes	Yes	Vara	8
c	Yes	c	c	Yes	Yes	Yes	c	c	c	c	Yes	Yes	Yes	Kharakhoda	9
c	Yes	c	c	a	Yes	Yes	c	c	a	c	Yes	Yes	Yes	Miyal	10
c	Yes	b	c	Yes	Yes	Yes	c	c	c	c	c	Yes	Yes	Vaghasan	11
c	Yes	b	c	Yes	Yes	a	c	c	c	c	Yes	Yes	Yes	Savarakha	12
c	Yes	Yes	c	Yes	Yes	Yes	c	c	c	c	Yes	Yes	Yes	Naroli	13
c	Yes	c	c	Yes	Yes	Yes	c	c	c	c	Yes	Yes	Yes	Antrol	14
c	Yes	c	c	Yes	Yes	Yes	c	c	c	c	Yes	Yes	Yes	Ranesari	15
c	Yes	c	c	Yes	Yes	Yes	c	c	c	c	Yes	Yes	Yes	Sherau	16
c	Yes	c	c	Yes	Yes	Yes	c	c	c	c	Yes	Yes	Yes	Ratanpura	17
c	Yes	c	c	Yes	Yes	Yes	c	c	c	c	Yes	Yes	Yes	Ranpur	18
c	Yes	c	c	Yes	Yes	a	c	c	c	c	Yes	Yes	Yes	Ajawada	19
c	Yes	c	c	Yes	Yes	Yes	Yes	c	c	c	Yes	Yes	Yes	Karbut	20
c	Yes	c	c	Yes	Yes	Yes	c	c	c	c	Yes	Yes	Yes	Nana Mesara	21
c	Yes	c	c	Yes	Yes	Yes	c	c	c	c	Yes	Yes	Yes	Mota Mesara	22
c	Yes	c	c	Yes	Yes	Yes	c	c	c	c	Yes	Yes	Yes	Dipda	23
c	Yes	c	c	Yes	Yes	Yes	c	c	c	c	Yes	Yes	Yes	Jadara	24
c	Yes	c	c	Yes	Yes	Yes	c	c	c	c	Yes	Yes	Yes	Chotapa	25
c	Yes	c	c	Yes	Yes	Yes	c	c	c	c	Yes	Yes	Yes	Bevata	26
c	Yes	c	c	a	Yes	Yes	c	c	c	c	Yes	Yes	Yes	Terol	27
c	Yes	b	b	b	Yes	Yes	c	c	c	c	Yes	Yes	Yes	Therwada	28
c	Yes	c	c	Yes	Yes	Yes	c	c	c	c	Yes	Yes	Yes	Dedudi	29
c	Yes	b	c	Yes	Yes	Yes	c	c	c	c	Yes	Yes	Yes	Deduva	30
c	Yes	c	c	Yes	Yes	Yes	c	c	c	c	Yes	Yes	Yes	Morthal	31

Census of India 2011- Village Directory Amenities and Land use (As in 2009)

Availability of miscellaneous facilities (If amenities available code -
Yes is given, If not available within the village, the distance range
code viz; a for < 5 Kms, b for 5-10 Kms and c for 10+ kms of
nearest place where facility is available is given)

Availability of electricity (Yes/No)

Sr. No.	Name Village	Community Centre With/ Without TV	Sports Field	Sports Club / Recreation Centre	Cinema / Video Hall	Public Library	Public Reading Room	Newspaper Supply	Assembly Polling Station	Birth & Death Registration Office	Power Supply for Domestic Use (ED)	Power Supply for Agricultural Use (EAG)	Power Supply for Commercial Use (EC)	Power Supply for All Uses (EA)
1	2	89	90	91	92	93	94	95	96	97	98	99	100	101
1	Kasavi	c	c	c	c	Yes	c	Yes	Yes	Yes	Yes	Yes	Yes	Yes
2	Bhardasar	c	c	c	c	Yes	c	Yes	Yes	Yes	Yes	Yes	Yes	Yes
3	Takhuva	Yes	c	c	c	Yes	c	Yes	Yes	Yes	Yes	Yes	Yes	Yes
4	Radka	c	c	c	c	c	c	Yes	Yes	Yes	Yes	Yes	Yes	Yes
5	Betaliya	c	c	c	c	c	c	Yes	Yes	Yes	Yes	Yes	Yes	Yes
6	Vantdau	c	Yes	c	c	c	c	Yes	Yes	Yes	Yes	Yes	Yes	Yes
7	Khoda	Yes	Yes	c	c	c	c	Yes	Yes	Yes	Yes	Yes	Yes	Yes
8	Vara	Yes	c	c	c	c	Yes	Yes	Yes	Yes	Yes	Yes	Yes	Yes
9	Kharakhoda	c	Yes	c	c	c	c	Yes	Yes	Yes	Yes	Yes	Yes	Yes
10	Miyal	c	Yes	c	c	c	c	Yes	Yes	Yes	Yes	Yes	Yes	Yes
11	Vaghasan	c	c	c	c	c	c	Yes	Yes	Yes	Yes	Yes	Yes	Yes
12	Savarakha	c	Yes	c	c	c	Yes	Yes	Yes	Yes	Yes	Yes	Yes	Yes
13	Naroli	c	Yes	c	c	Yes	c	Yes	Yes	Yes	Yes	Yes	Yes	Yes
14	Antrol	c	c	c	c	Yes	c	Yes	Yes	Yes	Yes	Yes	Yes	Yes
15	Ranesari	c	c	c	c	c	c	Yes	Yes	Yes	Yes	Yes	Yes	Yes
16	Sherau	c	c	c	c	c	c	Yes	Yes	Yes	Yes	Yes	Yes	Yes
17	Ratanpura	Yes	c	c	c	c	c	Yes	Yes	Yes	Yes	Yes	Yes	Yes
18	Ranpur	c	c	c	c	c	c	Yes	Yes	Yes	Yes	Yes	Yes	Yes
19	Ajawada	c	c	c	c	Yes	Yes	Yes	Yes	c	Yes	Yes	Yes	Yes
20	Karbun	Yes	c	c	c	Yes	c	Yes	Yes	Yes	Yes	Yes	Yes	Yes
21	Nana Mesara	c	c	c	c	c	c	Yes	Yes	Yes	Yes	Yes	Yes	Yes
22	Mota Mesara	c	Yes	c	c	c	c	Yes	Yes	Yes	Yes	Yes	Yes	Yes
23	Dipda	c	Yes	c	c	c	c	Yes	Yes	Yes	Yes	Yes	Yes	Yes
24	Jadara	c	c	c	c	c	c	Yes	Yes	a	Yes	Yes	Yes	Yes
25	Chotapa	c	Yes	c	c	c	c	Yes	Yes	Yes	Yes	Yes	Yes	Yes
26	Bevata	c	Yes	c	c	c	Yes	Yes	Yes	Yes	Yes	Yes	Yes	Yes
27	Terol	c	Yes	c	c	c	c	Yes	Yes	a	Yes	Yes	Yes	Yes
28	Therwada	Yes	c	c	c	c	Yes	Yes	Yes	Yes	Yes	Yes	Yes	Yes
29	Dedudi	c	c	c	c	c	c	Yes	Yes	Yes	Yes	Yes	Yes	Yes
30	Deduva	c	c	c	c	c	c	Yes	Yes	Yes	Yes	Yes	Yes	Yes
31	Morthal	c	c	c	c	c	Yes	Yes	Yes	Yes	Yes	Yes	Yes	Yes

Census of India 2011- Village Directory Amenities and Land use (As in 2009)

Land Use

Nearest Town

Area under different types of land use
(in hectares rounded up to one decimal place)

Name	Distance Range Code i.e. a for < 5 Kms, b for 5-10 Kms & c for 10+ kms.	Forests	Area Under Non-Agricultural Uses	Barren and Un-Cultivable Land	Permanent Pastures and Other Grazing Lands	Land Under Miscellaneous Tree Crops etc.	Culturable Waste Land	Name Village	Sr. No.
102	103	104	105	106	107	108	109	2	1
THARAD	c	0	11.2	0	11	0	0	Kasavi	1
THARAD	c	0	8.8	0	34.1	0	7	Bhardasar	2
THARAD	c	0	2.6	0	9.3	0	0	Takhuva	3
THARAD	c	0	2.2	0	122.5	0	42.4	Radka	4
THARAD	c	0	13	0.8	30	0	0	Betaliya	5
THARAD	c	0	0	0	0	0	107.2	Vantdau	6
THARAD	c	0	46.8	67.6	126.5	0	0	Khoda	7
THARAD	c	0	6.8	7.9	72.6	0	0	Vara	8
THARAD	c	0	0	28.2	1.2	47	0	Kharakhoda	9
THARAD	c	0	44.9	0.5	80.9	0	0	Miyal	10
THARAD	c	0	0.4	0	132.4	0	68.8	Vaghasan	11
THARAD	c	0	13.2	1.2	69.4	0	0	Savarakha	12
THARAD	c	105.6	0	177.6	0	63.3	0	Naroli	13
THARAD	c	0	37.1	0	105.6	0	6	Antrol	14
THARAD	c	0	11.7	5	31.9	0	0	Ranesari	15
THARAD	c	0	13.1	0	20	0	0	Sherau	16
THARAD	c	0	3.2	0	0	10.3	0	Ratanpura	17
THARAD	c	0	5	1.2	43.1	0	10.2	Ranpur	18
THARAD	c	0	5	0	90.1	0	20	Ajawada	19
THARAD	c	0	17	0.2	162.2	0	69.8	Karbun	20
THARAD	c	0	12	0	0	0	30	Nana Mesara	21
THARAD	c	0	9.8	15.4	60.4	0	0	Mota Mesara	22
THARAD	c	0	4.5	2.5	53.1	0	30.2	Dipda	23
THARAD	c	5	14.3	0	65.7	0	17.4	Jadara	24
THARAD	c	0	6.4	0.2	39.9	0	0	Chotapa	25
THARAD	c	39.5	0	109	0	0	0	Bevata	26
THARAD	c	0	6.2	0	25.6	0	0	Terol	27
DHANERA	b	0	8.2	0.9	50.3	0	0	Therwada	28
DHANERA	c	0	12.1	0	25	0	0	Dedudi	29
DHANERA	c	0	24.8	0.5	33	0	0	Deduva	30
DHANERA	c	0	10.4	0	164	0	0	Morthal	31

Census of India 2011- Village Directory Amenities and Land use (As in 2009)

Sr. No.	Name Village	Land Use										Name of three most important commodities manufactured		
		Area under different types of land use (in hectares rounded up to one decimal place)						Area irrigated by source (in hectare).						
		Fallow Lands Other Than Current Fallows	Current Fallows	Net Area Sown	Total Irrigated Land Area	Total Un-irrigated Land Area	Canals (C)	Wells/Tube-Wells (W/TW)	Tanks/Lakes (T/L)	Water Falls (WF)	Others (O)	First	Second	Third
110	111	112	113	114	115	116	117	118	119	120	121	122		
1	Kasavi	0	2.5	919.4	700.4	219	0	700.4	0	0	0			
2	Bhardasar	4.2	0	507.8	300.8	207	0	300.8	0	0	0			
3	Takhuva	0	0	443.3	243.3	200	0	243.3	0	0	0			
4	Radka	0	14.5	1330.2	1000	330	0	1000	0	0	0			
5	Betaliya	17.2	0	391	100	291	0	100	0	0	0			
6	Vantdau	1.2	0	963.6	363.6	600	0	363.6	0	0	0			
7	Khoda	74.6	0	1330	1215	115	0	1215	0	0	0			
8	Vara	0	0	875	300	575	0	300	0	0	0			
9	Kharakhoda	0	0	752	352	400	0	352	0	0	0			
10	Miyal	0	3	1146.6	500	646.6	0	500	0	0	0			
11	Vaghasan	0	0	1445.9	200	1246	0	200	0	0	0			
12	Savarakha	0	0	955.6	200	755.6	0	200	0	0	0			
13	Naroli	0	0	1742.5	0	1743	0	0	0	0	0			
14	Antrol	0	0	1210	601	609	0	601	0	0	0			
15	Ranesari	0	0	661.9	0	661.9	0	0	0	0	0			
16	Sherau	0	0	1217.6	0	1218	0	0	0	0	0			
17	Ratanpura	0	0	380.6	0	380.6	0	0	0	0	0			
18	Ranpur	0	0	481.8	0	481.8	0	0	0	0	0			
19	Ajawada	0	0	910.8	910.8	0	911	0	0	0	0			
20	Karbun	0	0	1806.5	1507	300	811	650.5	45	0	0			
21	Nana Mesara	0	0	700.8	40	660.8	0	40	0	0	0			
22	Mota Mesara	0	0	780.9	200	580.9	0	200	0	0	0			
23	Dipda	0	0	700.3	350	350.3	0	350	0	0	0			
24	Jadara	3.2	0	591.8	390.8	201	0	390.8	0	0	0			
25	Chotapa	0	0	496.4	296	200.4	0	288	2	6	0			
26	Bevata	0	0	1651.4	100	1551	0	95	5	0	0			
27	Terol	0	0	145.2	100	45.2	0	99.2	0.8	0	0			
28	Therwada	0	0	362.4	362.4	0	362	0	0	0	0			
29	Dedudi	0	0	400	350	50	350	0	0	0	0			
30	Deduva	0	0	967.7	900	67.7	0	900	0	0	0			
31	Morthal	0	0	1631.8	1631	0.4	0	1631	0	0	0			

Census of India 2011- Village Directory Amenities and Land use (As in 2009)

Number of educational amenities available. (If not available within the village, the distance range code viz; a for < 5 Kms, b for 5-10 Kms and c for 10+ kms of nearest place where facility is available is given).

Sr. No.	Name Village	Location Code No.	Total Area of The Village (In Hectares Rounded Up to One Decimal Place)	Total Population (2011 Census)	Number of Households (2011 Census)	Pre-Primary School (PP)	Primary School (P)	Middle School (M)	Secondary School (S)	Senior Secondary School (SS)	Degree College of Arts Science & Commerce (ASC)	Engineering College (EC)	Medical College (MC)	Management Institute (MI)
1	2	3	4	5	6	7	8	9	10	11	12	13	14	15
CD Block:-Tharad (0012)														
32	Luvana (K)	507511	1664	4149	695	c	6		1	b	c	c	c	c
33	Kesargam	507512	582.7	1405	230	c	2		c	c	c	c	c	c
34	Pepar	507513	565.7	1222	209	c	1		c	c	c	c	c	c
35	Valadar	507514	1242.4	3060	533	c	3		c	c	c	c	c	c
36	Dantiya	507515	2057.2	3134	518	c	2		c	b	c	c	c	c
37	Piluda	507516	3106.9	4725	808	c	4		c	c	c	c	c	c
38	Rampura	507517	1243.4	2470	378	c	1		c	c	c	c	c	c
39	Patiyasara	507518	503.5	1065	187	c	1		c	b	c	c	c	c
40	Rajkot	507519	1107.8	1977	377	c	1		a	c	c	c	c	c
41	Jampur	507520	944.6	1417	254	c	1		a	c	c	c	c	c
42	Pirgadh	507521	172.2	808	124	c	1		a	a	c	c	c	c
43	Saba	507522	940.7	1728	268	c	1		a	a	c	c	c	c
44	Gadsisar	507523	1061.9	1938	310	c	1		a	a	c	c	c	c
45	Medhala	507524	745.3	1185	228	c	1		a	b	c	c	c	c
46	Ghantiyali	507525	564.4	958	189	c	1		c	c	c	c	c	c
47	Bhorol	507526	2012.2	3870	692	c	3		1	c	c	c	c	c
48	Ganeshpura	507527	1072.9	1869	334	c	1		b	c	c	c	c	c
49	Savpura	507528	1548.5	3008	494	c	1		1	b	c	c	c	c
50	Bhadodar	507529	1001.5	1633	281	c	1		a	c	c	c	c	c
51	Bhapi	507530	1817.3	2568	443	c	1		b	c	c	c	c	c
52	Bhapdi	507531	766.4	1863	335	c	2		c	c	c	c	c	c
53	Hathawada	507532	424.2	889	166	c	1		c	c	c	c	c	c
54	Mangrol	507533	859.3	2324	401	c	1		c	c	c	c	c	c
55	Bhuriya	507534	830.3	1881	294	c	2		b	b	c	c	c	c
56	Kamali	507535	848.3	2323	388	c	2		c	c	c	c	c	c
57	Changada	507536	1311.6	3428	546	c	5		b	b	c	c	c	c
58	Meghpura	507537	423	1385	229	c	1		b	b	c	c	c	c
59	Thara	507538	1321.8	3113	471	c	4		a	c	1	c	c	c
60	Kiyal	507539	799.8	2193	323	c	3		b	c	c	c	c	c
61	Duva	507540	2810.8	6397	1001	c	6		1	c	c	c	c	c
62	Pavadasan	507541	1214.6	2833	411	c	3		a	c	c	c	c	c

Census of India 2011- Village Directory Amenities and Land use (As in 2009)

Number of educational amenities available. (If not available within the village, the distance range code viz; a for < 5 Kms, b for 5-10 Kms and c for 10+ kms of nearest place where facility is available is given).

Number of Medical Amenities available. (If not available within the village, the distance range code viz; a for < 5 Kms, b for 5-10 Kms and c for 10+ kms of nearest place where facility is available is given).

Polytechnic (Pt)	Vocational Training School /ITI	Non-Formal Training Centre (NFTC)	Special School for Disabled (SSD)	Others (Specify)	Community Health Centre (CHC)	Primary Health Centre (PHC)	Primary Health Sub Centre (PHS)	Maternity and Child Welfare Centre (MCW)	T.B. Clinic (TBC)	Hospital-Allopathic (HA)	Hospital-Alternative Medicine (HO)	Dispensary (D)	Veterinary Hospital (VH)	Mobile Health Clinic (MHC)	Family Welfare Centre (FWC)	Name Village	Sr. No.
c	c	c	c		c	1	1	c	c	c	c	c	b	c	c	Luvana (K)	32
c	c	c	c		c	c	a	c	c	c	c	c	c	c	c	Kesargam	33
c	c	c	c		c	c	a	c	c	c	c	c	c	c	c	Pepar	34
c	c	c	c		b	c	b	b	b	c	c	b	b	c	c	Valadar	35
c	c	c	c		c	b	1	a	a	c	c	a	a	c	c	Dantiya	36
c	c	c	c		1	b	1	c	c	c	c	c	1	1	c	Piluda	37
c	c	c	c		c	c	1	c	c	c	c	c	c	c	c	Rampura	38
c	c	c	c		c	c	c	c	c	c	c	c	c	c	c	Patiyasara	39
c	c	c	c		c	b	1	b	c	c	c	b	b	c	c	Rajkot	40
c	c	c	c		c	a	a	a	a	c	c	a	a	c	c	Jampur	41
c	c	c	c		a	b	a	c	c	c	c	b	c	c	c	Pirgadh	42
c	c	c	c		c	b	a	a	c	c	c	b	b	c	c	Saba	43
c	c	c	c		c	b	1	c	c	c	c	b	b	c	c	Gadsisar	44
c	c	c	c		c	c	a	c	c	c	c	a	c	c	c	Medhala	45
c	c	c	c		c	a	b	c	c	c	c	a	a	a	c	Ghantiyali	46
c	c	c	c		c	1	1	c	c	c	c	c	c	c	c	Bhorol	47
c	c	c	c		c	b	b	c	c	c	c	c	b	c	c	Ganeshpura	48
c	c	c	c		c	c	1	c	c	c	c	c	c	c	c	Savpura	49
c	c	c	c		c	c	c	c	c	c	c	c	c	c	c	Bhadodar	50
c	c	c	c		c	c	1	c	c	c	c	c	c	c	c	Bhapi	51
c	c	c	c		b	b	b	c	c	c	c	c	c	c	c	Bhadi	52
c	c	c	c		c	b	c	c	c	c	c	c	c	c	c	Hathawada	53
c	c	c	c		c	b	c	c	c	c	c	b	b	c	c	Mangrol	54
c	c	c	c		c	b	b	c	c	c	c	c	c	c	c	Bhuriya	55
c	c	c	c		c	b	1	c	c	c	c	b	b	c	c	Kamali	56
c	c	c	c		c	b	b	c	c	c	c	c	b	c	c	Changada	57
c	c	c	c		c	b	a	c	c	c	c	b	b	c	c	Meghpura	58
c	c	c	c		1	a	1	c	c	c	c	a	a	c	a	Thara	59
c	c	c	c		c	b	b	c	c	c	c	b	b	c	b	Kiyal	60
c	c	c	c		c	1	1	c	c	c	c	c	c	c	c	Duva	61
c	c	c	c		c	b	1	c	c	c	c	b	c	c	c	Pavadasan	62

Census of India 2011- Village Directory Amenities and Land use (As in 2009)

Sr. No.	Name Village	Number of Non-Government Medical Amenities available.							Availability of drinking water - Yes / No							
		Charitable Non Govt. Hospital/Nursing Home.	Medical Practitioner With MBBS Degree	Medical Practitioner With Other Degree	Medical Practitioner With No Degree	Traditional Practitioner and Faith Healer	Medicine Shop	Others	Tap Water (Treated/Untreated)	Well Water (Covered / Uncovered well)	Hand Pump	Tube wells / Bore well	Spring	River / Canal	Tank / Pond / Lake	Others
1	2	32	33	34	35	36	37	38	39	40	41	42	43	44	45	46
32	Luvana (K)	0	0	0	0	0	1	0	Yes	Yes	No	Yes	No	No	No	No
33	Kesargam	0	0	0	0	0	0	0	Yes	Yes	No	No	No	No	No	No
34	Pepar	0	0	0	0	0	0	0	Yes	Yes	No	Yes	No	No	No	No
35	Valadar	0	0	0	0	0	0	0	Yes	Yes	No	Yes	No	No	No	No
36	Dantiya	0	0	0	0	0	0	0	Yes	Yes	No	Yes	No	No	No	No
37	Piluda	0	0	0	0	0	1	0	Yes	Yes	No	Yes	No	No	No	No
38	Rampura	0	0	0	0	0	0	0	Yes	Yes	No	No	No	No	Yes	No
39	Patiasara	0	0	0	0	0	0	0	Yes	No	No	No	No	No	No	No
40	Rajkot	0	0	0	0	0	0	0	Yes	Yes	No	No	No	No	No	Yes
41	Jampur	0	0	0	0	0	0	0	Yes	Yes	No	No	No	No	No	No
42	Pirgadh	0	0	0	0	0	0	0	Yes	Yes	No	No	No	No	No	No
43	Saba	0	0	0	0	0	0	0	Yes	Yes	No	No	No	No	No	No
44	Gadsisar	0	0	0	0	0	0	0	Yes	No	No	Yes	No	No	No	No
45	Medhala	0	0	0	0	0	0	0	Yes	Yes	No	Yes	No	No	No	No
46	Ghantiyali	0	0	0	0	0	0	0	Yes	No	No	No	No	No	No	Yes
47	Bhorol	0	0	0	0	0	0	0	Yes	Yes	No	No	No	No	No	No
48	Ganeshpura	0	0	0	0	0	0	0	Yes	No	No	No	No	No	No	No
49	Savpura	0	0	0	0	0	0	0	Yes	Yes	No	Yes	No	No	No	No
50	Bhadodar	0	0	0	0	0	0	0	Yes	No	No	Yes	No	No	No	No
51	Bhapi	0	0	0	0	0	0	0	Yes	Yes	No	Yes	No	No	No	No
52	Bhapdi	0	0	0	0	0	0	0	Yes	Yes	No	No	No	No	No	Yes
53	Hathawada	0	0	0	0	0	0	0	Yes	Yes	No	No	No	No	No	No
54	Mangrol	0	0	0	0	0	0	0	Yes	Yes	No	No	No	No	No	No
55	Bhuriya	0	0	0	0	0	0	0	Yes	No	No	Yes	No	No	No	No
56	Kamali	0	0	0	0	0	0	0	Yes	Yes	No	Yes	No	No	No	No
57	Changada	0	0	0	0	0	0	0	Yes	Yes	No	Yes	No	No	No	No
58	Meghpura	0	0	0	0	0	0	0	Yes	Yes	No	Yes	No	No	No	No
59	Thara	0	0	0	0	0	0	0	Yes	Yes	No	Yes	No	No	No	No
60	Kiyal	0	0	0	0	0	0	0	Yes	Yes	No	Yes	No	No	No	No
61	Duva	0	0	0	0	0	1	0	Yes	Yes	No	Yes	No	No	No	No
62	Pavadasan	0	0	0	0	0	0	0	Yes	No	No	Yes	No	No	No	No

Census of India 2011- Village Directory Amenities and Land use (As in 2009)

Availability of toilet & others
Yes / No

Communication and transport facilities (If amenities available code -Yes is given except for Village Pin Code, If not available within the village, the distance range code viz; a for < 5 Kms, b for 5-10 Kms and c for 10+ kms of nearest place where facility is available is given)

47	48	49	50	51	52	53	54	55	56	57	58	59	60	2	1
Community Toilet Including Bath.	Community Toilet Excluding Bath.	Rural Sanitary Mart or Sanitary Hardware Outlet Available Near The Village.	Community Bio- gas or Recycle of Waste for Productive Use.	Post Office (PO)	Sub Post Office (SPO)	Post & Telegraph Office (P&TO)	Village Pin Code	Telephones (Land Lines)	Public Call Office (PCO)	Mobile Phone Coverage	Internet Cafes/Common Service Centre (CSC)	Private Courier Facility	Bus Service (Public & Private)	Name Village	Sr. No.
No	No	No	No	b	Yes		385565	Yes	b	Yes	Yes	c	Yes	Luvana (K)	32
No	No	No	No	b	a		385565	Yes	b	Yes	Yes	c	Yes	Kesargam	33
No	No	No	No	c	a		385565	Yes	a	Yes	Yes	c	Yes	Pepar	34
No	No	No	No	c	Yes		385565	Yes	b	Yes	Yes	c	Yes	Valadar	35
No	No	No	No	c	a		385565	Yes	a	Yes	Yes	c	Yes	Dantiya	36
No	No	No	No	c	Yes		385565	Yes	Yes	Yes	Yes	c	Yes	Piluda	37
No	No	No	No	c	Yes		385566	Yes	c	Yes	Yes	Yes	Yes	Rampura	38
No	No	No	Yes	b	b		385565	Yes	Yes	Yes	Yes	c	Yes	Patiyasara	39
No	No	No	No	a	a		385565	Yes	Yes	Yes	Yes	c	Yes	Rajkot	40
No	No	No	No	a	a		385565	Yes	Yes	Yes	Yes	c	Yes	Jampur	41
No	No	No	No	a	a		385565	Yes	Yes	Yes	Yes	c	Yes	Pirgadh	42
No	No	No	No	c	a		385565	Yes	Yes	Yes	b	c	Yes	Saba	43
No	No	No	No	c	Yes		385566	Yes	Yes	Yes	Yes	c	Yes	Gadsisar	44
No	No	No	No	c	a		385566	Yes	Yes	Yes	Yes	c	Yes	Medhala	45
No	No	No	No	c	a		385566	Yes	c	Yes	a	c	Yes	Ghantiyali	46
No	No	No	No	c	Yes		385566	Yes	Yes	Yes	Yes	c	Yes	Bhorol	47
No	No	No	No	b	b		385566	Yes	c	Yes	Yes	c	Yes	Ganeshpura	48
No	No	No	No	c	Yes		385566	Yes	b	Yes	Yes	c	Yes	Savpura	49
No	No	No	Yes	c	c		385566	Yes	c	Yes	Yes	c	Yes	Bhadodar	50
No	No	No	No	c	a		385565	Yes	Yes	Yes	Yes	c	Yes	Bhapi	51
No	No	No	No	b	b		385565	Yes	Yes	Yes	c	c	Yes	Bhadi	52
No	No	No	No	b	c		385565	Yes	c	Yes	c	c	Yes	Hathawada	53
No	No	No	No	b	c		385565	Yes	b	Yes	Yes	c	Yes	Mangrol	54
No	No	No	No	c	b		385565	Yes	b	Yes	Yes	c	Yes	Bhuriya	55
No	No	No	No	c	Yes		385565	Yes	b	Yes	Yes	c	Yes	Kamali	56
No	No	No	No	c	Yes		385565	Yes	Yes	Yes	Yes	c	Yes	Changada	57
No	No	No	No	c	a		385565	Yes	a	Yes	Yes	c	Yes	Meghpura	58
No	No	No	No	Yes	a		385555	Yes	a	Yes	Yes	c	Yes	Thara	59
No	No	No	No	c	b		385310	Yes	b	Yes	Yes	c	Yes	Kiyal	60
No	No	No	No	b	Yes		385310	Yes	Yes	Yes	Yes	c	Yes	Duva	61
No	No	No	No	c	c		385310	Yes	c	Yes	Yes	c	Yes	Pavadasan	62

Census of India 2011- Village Directory Amenities and Land use (As in 2009)

Communication and transport facilities (If amenities available code -Yes is given except for Village Pin Code, If not available within the village, the distance range code viz; a for < 5 Kms, b for 5-10 Kms and c for 10+ kms of nearest place where facility is available is given)

Village connected to highways, village roads, banks & credit societies (If amenities available code -Yes is given, If not available within the village, the distance range code viz; a for < 5 Kms, b for 5-10 Kms and c for 10+ kms of nearest place where facility is available is given)

Sr. No.	Name Village	Railway Stations	Auto/Modified Autos	Taxis and Vans	Tractors	Cycle-Pulled Rickshaws (Manual & Machine Driven)	Carts Driven by Animals	Sea /River Ferry Service	Connected to National Highway (NH)	Connected to State Highway (SH)	Connected to Major District Road (MDR)	Connected to Others District Road	Pucca Roads	Kutchcha Roads	Water Bounded Macadam (WBM) Roads
1	2	61	62	63	64	65	66	67	68	69	70	71	72	73	74
32	Luvana (K)	b	c	b	Yes		Yes	c	c	c	Yes	Yes	Yes	b	c
33	Kesargam	b	Yes	Yes	Yes		Yes	c	c	c	Yes	Yes	Yes	Yes	Yes
34	Pepar	c	c	c	Yes		Yes	c	c	c	Yes	Yes	Yes	a	c
35	Valadar	c	c	b	Yes		Yes	c	b	b	b	Yes	Yes	Yes	a
36	Dantiya	c	c	a	Yes		Yes	c	a	a	a	Yes	Yes	Yes	Yes
37	Piluda	c	c	c	Yes	Yes	Yes	Yes	Yes	c	Yes	Yes	Yes	Yes	Yes
38	Rampura	c	c	Yes	Yes	Yes	Yes	c	c	c	Yes	Yes	Yes	Yes	c
39	Patiasara	b	b	Yes	Yes		Yes	c	c	c	c	Yes	Yes	Yes	Yes
40	Rajkot	c	c	Yes	Yes		Yes	c	c	c	Yes	Yes	Yes	Yes	c
41	Jampur	c	c	Yes	Yes		Yes	c	c	c	Yes	Yes	Yes	Yes	c
42	Pirgadh	c	c	c	Yes		Yes	c	c	c	c	Yes	Yes	Yes	c
43	Saba	c	c	c	Yes		Yes	c	c	c	c	Yes	Yes	a	c
44	Gadsisar	c	c	c	Yes	Yes	Yes	c	c	Yes	Yes	Yes	Yes	Yes	c
45	Medhala	c	c	c	Yes		Yes	c	c	c	c	Yes	Yes	Yes	Yes
46	Ghantiyali	c	c	Yes	Yes		Yes	c	c	c	Yes	c	Yes	Yes	Yes
47	Bhorol	c	c	c	Yes		Yes	c	c	c	Yes	Yes	Yes	Yes	Yes
48	Ganeshpura	c	c	c	Yes		Yes	c	c	c	c	Yes	Yes	Yes	c
49	Savpura	c	c	Yes	Yes		Yes	c	c	c	c	Yes	Yes	Yes	Yes
50	Bhadodar	c	c	Yes	Yes		Yes	c	b	c	c	Yes	Yes	Yes	Yes
51	Bhapi	c	c	c	Yes		Yes	c	b	Yes	Yes	Yes	Yes	Yes	c
52	Bhapdi	c	c	c	Yes		Yes	c	Yes	Yes	Yes	b	Yes	Yes	c
53	Hathawada	c	c	c	c		c	c	a	a	Yes	Yes	Yes	Yes	Yes
54	Mangrol	c	c	Yes	b		c	c	c	Yes	Yes	Yes	Yes	Yes	Yes
55	Bhuriya	c	b	b	b		Yes	c	c	b	Yes	Yes	Yes	Yes	Yes
56	Kamali	c	c	c	Yes		Yes	c	c	c	b	Yes	Yes	Yes	c
57	Changada	c	c	b	Yes		Yes	c	c	b	Yes	Yes	Yes	b	c
58	Meghpura	c	c	b	Yes		Yes	c	c	c	Yes	Yes	Yes	b	c
59	Thara	c	b	b	Yes		Yes	c	c	c	c	Yes	Yes	a	c
60	Kiyal	c	c	c	Yes		Yes	c	c	c	c	Yes	Yes	Yes	c
61	Duva	c	b	b	Yes		Yes	c	c	b	b	Yes	Yes	Yes	Yes
62	Pavadasan	c	c	c	c		Yes	c	c	c	c	Yes	Yes	Yes	Yes

Census of India 2011- Village Directory Amenities and Land use (As in 2009)

Village connected to highways, village roads, banks & credit societies (If amenities available code -Yes is given, If not available within the village , the distance range code viz; a for < 5 Kms, b for 5-10 Kms and c for 10+ kms of nearest place where facility is available is given)

Availability of miscellaneous facilities (If amenities available code -Yes is given, If not available within the village, the distance range code viz; a for < 5 Kms, b for 5-10 Kms and c for 10+ kms of nearest place where facility is available is given)

Navigable Waterway (River/Canal) (NW)	Footpaths (FP)	Commercial & Co-operative Banks	ATM	Agricultural Credit Societies	Self-Help Group (SHG)	Public Distribution System (PDS) Shop	Mandis / Regular Market	Weekly Haat	Agricultural Marketing Society	Integrated Child Development Scheme (Nutritional Centres)	Anganwadi Centre (Nutritional Centres)	Others (Nutritional Centres)	ASHA (Accredited Social Health Activist)	Name Village	Sr. No.
75	76	77	78	79	80	81	82	83	84	85	86	87	88	2	1
c	Yes	Yes	c	Yes	Yes	Yes	c	c	c	c	Yes	Yes	Yes	Luvana (K)	32
c	Yes	c	c	Yes	Yes	Yes	c	c	c	c	Yes	Yes	Yes	Kesargam	33
c	Yes	c	c	Yes	Yes	a	c	c	c	c	Yes	Yes	Yes	Pepar	34
c	Yes	b	c	Yes	Yes	Yes	c	c	c	c	Yes	Yes	Yes	Valadar	35
c	Yes	a	c	Yes	Yes	Yes	c	c	c	c	Yes	Yes	c	Dantiya	36
c	Yes	Yes	c	Yes	Yes	Yes	c	c	c	c	Yes	Yes	Yes	Piluda	37
c	Yes	c	c	Yes	Yes	Yes	c	c	c	c	Yes	Yes	Yes	Rampura	38
c	Yes	c	c	Yes	Yes	Yes	Yes	Yes	Yes	c	Yes	Yes	Yes	Patiasara	39
c	Yes	c	c	Yes	Yes	Yes	c	c	c	c	Yes	Yes	Yes	Rajkot	40
c	Yes	c	c	Yes	Yes	Yes	c	c	c	c	Yes	Yes	Yes	Jampur	41
c	Yes	c	c	Yes	Yes	a	c	c	c	c	Yes	Yes	Yes	Pirgadh	42
c	Yes	c	c	Yes	Yes	Yes	c	c	c	c	Yes	Yes	Yes	Saba	43
c	Yes	c	c	Yes	Yes	Yes	c	c	c	c	Yes	Yes	Yes	Gadsisar	44
c	Yes	c	c	Yes	Yes	Yes	c	c	c	c	Yes	Yes	Yes	Medhala	45
c	Yes	c	c	Yes	Yes	a	c	c	c	c	Yes	Yes	Yes	Ghantiyali	46
c	Yes	c	c	Yes	Yes	Yes	c	c	c	c	Yes	Yes	Yes	Bhorol	47
c	Yes	c	c	Yes	Yes	Yes	c	c	c	c	Yes	Yes	Yes	Ganeshpura	48
c	Yes	c	c	Yes	Yes	Yes	c	c	c	c	Yes	Yes	Yes	Savpura	49
c	Yes	c	c	Yes	Yes	Yes	c	c	c	c	Yes	Yes	Yes	Bhadodar	50
c	Yes	c	c	Yes	Yes	Yes	c	c	c	c	Yes	Yes	Yes	Bhapi	51
c	Yes	c	c	Yes	Yes	Yes	c	c	c	c	Yes	Yes	Yes	Bhapdi	52
c	Yes	c	c	a	Yes	a	c	c	c	c	Yes	Yes	Yes	Hathawada	53
c	Yes	c	c	Yes	Yes	Yes	c	c	c	c	Yes	Yes	Yes	Mangrol	54
c	Yes	b	c	Yes	Yes	a	c	c	c	c	Yes	Yes	Yes	Bhuriya	55
c	Yes	b	c	Yes	Yes	Yes	c	c	c	c	Yes	Yes	Yes	Kamali	56
c	Yes	b	c	Yes	Yes	Yes	c	c	c	c	Yes	Yes	Yes	Changada	57
c	Yes	b	c	Yes	Yes	a	c	c	c	c	Yes	Yes	Yes	Meghpura	58
c	Yes	c	c	Yes	Yes	Yes	c	c	c	c	Yes	Yes	Yes	Thara	59
c	Yes	b	c	Yes	Yes	Yes	c	c	c	c	Yes	Yes	Yes	Kiyal	60
c	Yes	b	c	Yes	Yes	Yes	Yes	Yes	Yes	c	Yes	Yes	Yes	Duva	61
c	Yes	c	c	Yes	Yes	Yes	c	c	c	c	Yes	Yes	Yes	Pavadasan	62

Census of India 2011- Village Directory Amenities and Land use (As in 2009)

Availability of miscellaneous facilities (If amenities available code -
Yes is given, If not available within the village, the distance range code
viz; a for < 5 Kms, b for 5-10 Kms and c for 10+ kms of nearest place
where facility is available is given)

Availability of electricity (Yes/No)

Sr. No.	Name Village	Community Centre With/ Without TV	Sports Field	Sports Club / Recreation Centre	Cinema / Video Hall	Public Library	Public Reading Room	Newspaper Supply	Assembly Polling Station	Birth & Death Registration Office	Power Supply for Domestic Use (ED)	Power Supply for Agricultural Use (EAG)	Power Supply for Commercial Use (EC)	Power Supply for All Uses (EA)
1	2	89	90	91	92	93	94	95	96	97	98	99	100	101
32	Luvana (K)	Yes	c	c	c	Yes	c	Yes	Yes	Yes	Yes	Yes	Yes	Yes
33	Kesargam	c	c	c	c	c	c	Yes	Yes	Yes	Yes	Yes	Yes	Yes
34	Pepar	Yes	c	c	c	c	c	Yes	Yes	Yes	Yes	Yes	Yes	Yes
35	Valadar	c	c	c	c	c	c	Yes	Yes	Yes	Yes	Yes	Yes	Yes
36	Dantiya	c	c	c	c	c	c	Yes	Yes	Yes	Yes	Yes	Yes	Yes
37	Piluda	Yes	c	c	c	Yes	c	Yes	Yes	Yes	Yes	Yes	Yes	Yes
38	Rampura	c	c	c	c	c	c	Yes	Yes	Yes	Yes	Yes	Yes	Yes
39	Patiasara	c	Yes	c	c	c	c	Yes	Yes	Yes	Yes	Yes	Yes	Yes
40	Rajkot	c	c	c	c	Yes	Yes	Yes	Yes	Yes	Yes	Yes	Yes	Yes
41	Jampur	c	c	c	c	c	c	Yes	Yes	Yes	Yes	Yes	Yes	Yes
42	Pirgadh	c	c	c	c	c	c	Yes	Yes	Yes	Yes	Yes	Yes	Yes
43	Saba	c	c	c	c	c	c	Yes	Yes	Yes	Yes	Yes	Yes	Yes
44	Gadsisar	c	c	c	c	c	c	Yes	Yes	Yes	Yes	Yes	Yes	Yes
45	Medhala	c	c	c	c	c	c	Yes	Yes	Yes	Yes	Yes	Yes	Yes
46	Ghantiyali	c	c	c	c	c	c	Yes	Yes	Yes	Yes	Yes	Yes	Yes
47	Bhorol	Yes	c	c	c	Yes	c	Yes	Yes	Yes	Yes	Yes	Yes	Yes
48	Ganeshpura	c	c	c	c	c	c	Yes	Yes	Yes	Yes	Yes	Yes	Yes
49	Savpura	Yes	c	c	c	c	c	Yes	Yes	Yes	Yes	Yes	Yes	Yes
50	Bhadodar	Yes	Yes	c	c	c	c	Yes	Yes	Yes	Yes	Yes	Yes	Yes
51	Bhapi	Yes	c	c	c	c	c	Yes	Yes	Yes	Yes	Yes	Yes	Yes
52	Bhapdi	c	Yes	c	c	c	c	Yes	Yes	Yes	Yes	Yes	Yes	Yes
53	Hathawada	c	Yes	c	c	c	c	Yes	Yes	Yes	Yes	Yes	Yes	Yes
54	Mangrol	c	Yes	c	c	c	c	Yes	Yes	Yes	Yes	Yes	Yes	Yes
55	Bhuriya	Yes	Yes	c	c	c	c	Yes	Yes	Yes	Yes	Yes	Yes	Yes
56	Kamali	Yes	c	c	c	Yes	c	Yes	Yes	Yes	Yes	Yes	Yes	Yes
57	Changada	Yes	c	c	c	c	c	Yes	Yes	Yes	Yes	Yes	Yes	Yes
58	Meghpura	Yes	c	c	c	c	c	Yes	Yes	Yes	Yes	Yes	Yes	Yes
59	Thara	c	c	c	c	c	c	Yes	Yes	Yes	Yes	Yes	Yes	Yes
60	Kiyal	c	c	c	c	c	c	Yes	Yes	Yes	Yes	Yes	Yes	Yes
61	Duva	b	Yes	b	c	Yes	c	Yes	Yes	Yes	Yes	Yes	Yes	Yes
62	Pavadasan	c	c	c	c	c	c	Yes	Yes	Yes	Yes	Yes	Yes	Yes

Census of India 2011- Village Directory Amenities and Land use (As in 2009)

Land Use									
Nearest Town									
Area under different types of land use (in hectares rounded up to one decimal place)									
Name	Distance Range Code i.e. a for < 5 Kms, b for 5-10 Kms & c for 10+ kms.	Forests	Area Under Non-Agricultural Uses	Barren and Un-Cultivable Land	Permanent Pastures and Other Grazing Lands	Land Under Miscellaneous Tree Crops etc.	Culturable Waste Land	Name Village	Sr. No.
102	103	104	105	106	107	108	109	2	1
THARAD	c	0	1	14.2	54.2	0	32.2	Luvana (K)	32
THARAD	c	0	0	0	74.2	0	0	Kesargam	33
DHANERA	c	0	10.6	25.3	15.1	0	5	Pepar	34
THARAD	c	0	11	0.4	167	0	0	Valadar	35
THARAD	c	0	0.1	0	150.1	0	16	Dantiya	36
THARAD	c	0	10	0	300.2	0	10.2	Piluda	37
THARAD	c	0	2.7	0	185	0	0	Rampura	38
THARAD	c	0	9.4	0	44.2	0	12.4	Patiyasara	39
THARAD	c	0	40.1	0.1	73.7	0	0	Rajkot	40
THARAD	c	0	12	0	118	0	0	Jampur	41
THARAD	c	0	0	1	2.3	0	3.8	Pirgadh	42
THARAD	c	0	0	54.3	80.7	0	19.3	Saba	43
THARAD	c	0	9.3	6.9	110.9	0	2.6	Gadsisar	44
THARAD	c	0	6.7	0	93.9	0	0	Medhala	45
THARAD	c	0	5.8	0	76	0	0	Ghantiyali	46
THARAD	c	0	30	0	201	0	102.6	Bhorol	47
THARAD	c	0	20.4	3	130	0	52.7	Ganeshpura	48
THARAD	c	0	14.6	28	165.4	0	0	Savpura	49
THARAD	c	0	7.7	0	131.2	0	0	Bhadodar	50
THARAD	c	0	36.4	0	73.6	0	40	Bhapi	51
THARAD	c	0	14	0	110.1	0	0	Bhapdi	52
THARAD	c	0	10.3	0.1	58.2	0	0	Hathawada	53
THARAD	c	0	13	0.3	238.1	0	0	Mangrol	54
THARAD	c	0	7.4	0	60	0	0	Bhuriya	55
THARAD	c	0	60.3	0	406.2	0	0	Kamali	56
DHANERA	c	0	6.7	39.6	85.1	0	25.3	Changada	57
DHANERA	c	0	12	3.2	10.2	0	0	Meghpura	58
DHANERA	c	0	32	15.7	72.9	0	10	Thara	59
DHANERA	c	0	25.6	0.4	64.3	0	0	Kiyal	60
DHANERA	c	0	22.1	0	82.6	0	255.4	Duva	61
DHANERA	c	0	12	18.6	82	0	0	Pavadasan	62

**Census of India 2011- Village Directory
Amenities and Land use (As in 2009)**

Land Use													Name of three most important commodities manufactured		
Area under different types of land use (in hectares rounded up to one decimal place)							Area irrigated by source (in hectare).								
Sr. No.	Name Village	Fallow Lands Other Than	Current Fallow	Net Area Sown	Total Irrigated Land Area	Total Un-irrigated Land Area	Canals (C)	Wells/Tube-Wells (W/TW)	Tanks/Lakes (T/L)	Water Falls (WF)	Others (O)	First	Second	Third	
		Current Fallow	110	111	112	113									114
1	2	110	111	112	113	114	115	116	117	118	119	120	121	122	
32	Luvana (K)	0	0	1562.4	1160.4	402	0	1160.4	0	0	0				
33	Kesargam	0	0	508.5	211.3	297.2	0	211.3	0	0	0				
34	Pepar	0.6	0	509.1	209.1	300	0	209.1	0	0	0				
35	Valadar	15	0	1049	500	549	500	0	0	0	0				
36	Dantiya	0	0	1891	500	1391	0	500	0	0	0				
37	Piluda	0	786.3	2000.2	320	1680.2	0	320	0	0	0				
38	Rampura	0	0	1055.7	1055.7	0	0	1055.7	0	0	0				
39	Patiyasara	0	0	437.5	237.5	200	237.5	0	0	0	0				
40	Rajkot	0	0	993.9	13.9	980	0	13.9	0	0	0				
41	Jampur	0	0	814.6	14.6	800	0	14.6	0	0	0				
42	Pirgadh	0	0	165.1	5	160.1	0	5	0	0	0				
43	Saba	48.6	0	737.8	10	727.8	0	10	0	0	0				
44	Gadsisar	0	0	932.2	10	922.2	0	10	0	0	0				
45	Medhala	3.7	0	641	10	631	0	10	0	0	0				
46	Ghantiyali	0	0	482.6	6.1	476.5	0	6.1	0	0	0				
47	Bhorol	0	0	1678.6	0	1678.6	0	0	0	0	0				
48	Ganeshpura	0	0	866.7	0	866.7	0	0	0	0	0				
49	Savpura	0	0	1340.4	1053.4	287	1053	0	0	0	0				
50	Bhadodar	12.9	0	849.6	401.5	448.1	382	0	5.8	0	13.8				
51	Bhapi	0	50	1617.3	900	717.3	0	900	0	0	0				
52	Bhapdi	10	0	632.3	300	332.3	0	300	0	0	0				
53	Hathawada	0	0	355.6	355	0.6	0	355	0	0	0				
54	Mangrol	0	0	607.8	600	7.8	0	600	0	0	0				
55	Bhuriya	0	0	762.8	600	162.8	0	600	0	0	0				
56	Kamali	0	0	381.8	381	0.8	0	381	0	0	0				
57	Changada	0.2	0	1154.6	950.6	204	0	950.6	0	0	0				
58	Meghpura	1.2	0	396.2	206.2	190	0	206.2	0	0	0				
59	Thara	0	0	1191.2	1101	90.2	0	1101	0	0	0				
60	Kiyal	0	0	709.4	600	109.4	0	600	0	0	0				
61	Duva	0	0	2450.7	2100	350.7	0	2100	0	0	0				
62	Pavadasan	4	0	1098	1005	93	0	1005	0	0	0				

Census of India 2011- Village Directory Amenities and Land use (As in 2009)

Number of educational amenities available. (If not available within the village, the distance range code viz; a for < 5 Kms, b for 5-10 Kms and c for 10+ kms of nearest place where facility is available is given).

Sr. No.	Name Village	Location Code No.	Total Area of The Village (In Hectares Rounded Up to One Decimal Place)	Total Population (2011 Census)	Number of Households (2011 Census)	Pre-Primary School (PP)	Primary School (P)	Middle School (M)	Secondary School (S)	Senior Secondary School (SS)	Degree College of Arts Science & Commerce (ASC)	Engineering College (EC)	Medical College (MC)	Management Institute (MI)
1	2	3	4	5	6	7	8	9	10	11	12	13	14	15
CD Block:-Tharad (0012)														
63	Arantva	507542	564	1340	211	c	1		a	c	c	c	c	c
64	Kochala	507543	510.7	1724	261	c	1		a	c	c	c	c	c
65	Rah	507544	2055.9	5611	861	c	7		1	1	c	c	c	c
66	Lakhapura	507545	589	1439	269	c	1		a	a	c	c	c	c
67	Bhalasara	507546	1056.5	2488	437	c	4		1	c	c	c	c	c
68	Chhanasara	507547	296.7	931	164	c	1		c	c	c	c	c	c
69	Didarada	507548	1062.6	1667	293	c	2		b	b	c	c	c	c
70	Lodhnor	507549	773.4	1657	280	c	2		c	c	c	c	c	c
71	Vami	507550	912.3	2668	413	c	2		b	c	c	c	c	c
72	Lorwada	507551	1300.4	2087	365	c	1		b	c	c	c	c	c
73	Mahadevpura	507552	202.3	654	116	c	1		c	c	c	c	c	c
74	Idhata	507553	1931.8	3178	570	b	3		1	b	b	c	c	c
75	Jamda	507554	1084.3	2709	490	b	2		b	b	b	c	c	c
76	Lunal	507555	941.4	1643	265	c	1		b	c	c	c	c	c
77	Dudhva	507556	1337.7	3724	612	c	2		1	c	c	c	c	c
78	Kumbhara	507557	738.8	1168	208	c	1		b	c	c	c	c	c
79	Vedala	507558	731.2	1725	270	c	1		a	a	c	c	c	c
80	Bhimpura	507559	633.5	1055	193	c	1		a	a	c	c	c	c
81	Khengarpura	507560	1155.9	2158	343	c	2		a	a	c	c	c	c
82	Delankot	507561	408.8	1302	214	c	2		c	c	c	c	c	c
83	Ghodasar	507562	1379.1	4092	631	c	3		c	c	c	c	c	c
84	Sidhotara	507563	847.2	2351	386	c	4		b	c	c	c	c	c
85	Untveliya	507564	868	2459	392	c	2		c	c	c	c	c	c
86	Madal	507565	1218.8	3988	710	c	6		a	b	c	c	c	c
87	Asodar	507566	1692.5	3075	514	c	2		1	c	c	c	c	c
88	Undrana	507567	1190	2917	456	c	1		a	c	c	c	c	c
89	Bhordu	507568	2042.5	4036	662	c	2		1	1	c	c	c	c
90	Karanpura	507569	598.7	1057	179	b	1		b	b	b	c	c	c
91	Gagana	507570	249.7	471	89	c	1		c	c	c	c	c	c
92	Janadi	507571	624.3	1457	268	b	1		b	b	b	c	c	c
93	Dolatpura	507572	519	1062	184	b	2		b	b	b	c	c	c

Census of India 2011- Village Directory Amenities and Land use (As in 2009)

Number of educational amenities available. (If not available within the village, the distance range code viz; a for < 5 Kms, b for 5-10 Kms and c for 10+ kms of nearest place where facility is available is given).

Number of Medical Amenities available. (If not available within the village, the distance range code viz; a for < 5 Kms, b for 5-10 Kms and c for 10+ kms of nearest place where facility is available is given).

16	17	18	19	20	21	22	23	24	25	26	27	28	29	30	31	2	1
Polytechnic (Pt)	Vocational Training School /ITI	Non-Formal Training Centre (NFTC)	Special School for Disabled (SSD)	Others (Specify)	Community Health Centre (CHC)	Primary Health Centre (PHC)	Primary Health Sub Centre (PHS)	Maternity and Child Welfare Centre (MCW)	T.B. Clinic (TBC)	Hospital-Allopathic (HA)	Hospital-Alternative Medicine (HO)	Dispensary (D)	Veterinary Hospital (VH)	Mobile Health Clinic (MHC)	Family Welfare Centre (FWC)	Name Village	Sr. No.
c	c	c	c		c	a	a	c	c	c	c	a	a	c	c	Arantva	63
c	c	c	c		c	a	a	c	c	c	c	a	a	c	a	Kochala	64
c	c	c	c		1	c	1	c	c	c	c	c	1	c	c	Rah	65
c	c	c	c		c	a	b	c	c	c	c	a	a	c	c	Lakhapura	66
c	c	c	c		c	b	1	c	c	c	c	b	b	c	c	Bhalasara	67
c	c	c	c		c	c	c	c	c	c	c	c	c	c	c	Chhanasara	68
c	c	c	c		c	b	b	c	c	c	c	c	c	c	c	Didarada	69
c	c	c	c		c	b	1	c	c	c	c	c	c	c	c	Lodhnor	70
c	c	c	c		c	b	1	b	c	c	c	c	c	c	c	Vami	71
c	c	c	c		c	b	b	c	c	c	c	c	c	c	c	Lorwada	72
c	c	c	c		c	c	c	c	c	c	c	c	c	c	c	Mahadevpura	73
c	b	c	c		b	b	1	b	b	b	c	b	b	b	b	Idhata	74
c	b	c	c		b	b	1	b	b	b	c	b	b	b	b	Jamda	75
c	c	c	c		c	c	1	b	c	c	c	c	c	c	c	Lunal	76
c	c	c	c		c	b	1	c	c	c	c	c	b	b	c	Dudhva	77
c	c	c	c		c	b	b	c	c	c	c	c	c	c	c	Kumbhara	78
c	c	c	c		c	a	a	c	c	c	c	c	c	c	c	Vedala	79
c	c	c	c		c	a	a	a	a	c	c	a	c	a	a	Bhimpura	80
c	c	c	c		c	b	a	b	b	c	c	b	a	b	b	Khengarapura	81
c	c	c	c		c	b	b	c	c	c	c	b	b	b	c	Delankot	82
c	c	c	c		c	a	1	c	c	c	c	a	c	1	c	Ghodasar	83
c	c	c	c		c	b	b	c	c	c	c	b	c	c	c	Sidhotara	84
c	c	c	c		c	b	1	c	c	c	c	b	c	c	c	Untveliyya	85
c	c	c	c		c	1	1	c	c	c	c	c	b	c	c	Madal	86
c	c	c	c		c	a	1	c	c	c	c	a	a	c	c	Asodar	87
c	c	c	c		c	a	1	c	c	c	c	c	c	c	c	Undrana	88
c	c	c	c		c	1	1	c	c	c	c	c	c	c	c	Bhordu	89
c	b	c	c		b	b	b	b	b	b	c	b	b	b	b	Karanapura	90
c	c	c	c		c	c	c	c	c	c	c	c	c	c	c	Gagana	91
c	b	c	c		b	b	b	b	b	b	c	b	b	b	b	Janadi	92
c	b	c	c		b	b	b	b	b	b	c	b	b	b	b	Dolatpura	93

Census of India 2011- Village Directory Amenities and Land use (As in 2009)

Sr. No.	Name Village	Number of Non-Government Medical Amenities available.							Availability of drinking water - Yes / No							
		Charitable Non Govt. Hospital/Nursing Home.	Medical Practitioner With MBBS Degree	Medical Practitioner With Other Degree	Medical Practitioner With No Degree	Traditional Practitioner and Faith Healer	Medicine Shop	Others	Tap Water (Treated/Untreated)	Well Water (Covered / Uncovered well)	Hand Pump	Tube wells / Bore well	Spring	River / Canal	Tank / Pond / Lake	Others
1	2	32	33	34	35	36	37	38	39	40	41	42	43	44	45	46
63	Arantva	0	0	0	0	0	0	0	Yes	No	No	Yes	No	No	No	No
64	Kochala	0	0	0	0	0	0	0	Yes	Yes	Yes	Yes	No	No	No	No
65	Rah	0	0	0	0	0	6	0	Yes	Yes	No	No	No	No	No	No
66	Lakhapura	0	0	0	0	0	0	0	Yes	Yes	No	Yes	No	No	No	No
67	Bhalasara	0	0	0	0	0	0	0	Yes	Yes	No	Yes	No	No	No	No
68	Chhanasara	0	0	0	0	0	0	0	Yes	Yes	No	Yes	No	No	No	No
69	Didarada	0	0	0	0	0	0	0	Yes	Yes	No	Yes	No	No	No	No
70	Lodhnor	0	0	0	0	0	0	0	Yes	Yes	No	No	No	No	No	No
71	Vami	0	0	0	0	0	0	0	Yes	Yes	No	No	No	No	No	No
72	Lorwada	0	0	0	0	0	0	0	Yes	No	No	No	No	No	No	No
73	Mahadevpura	0	0	0	0	0	0	0	Yes	No	No	No	No	No	No	No
74	Idhata	0	0	0	0	0	0	0	Yes	Yes	No	No	No	No	No	No
75	Jamda	0	0	0	0	0	0	0	Yes	Yes	No	Yes	No	No	No	No
76	Lunal	0	0	0	0	0	0	0	Yes	Yes	No	Yes	No	No	No	No
77	Dudhva	0	0	0	0	0	0	0	Yes	Yes	No	Yes	No	No	No	No
78	Kumbhara	0	0	0	0	0	0	0	Yes	Yes	No	No	No	No	No	No
79	Vedala	0	0	0	0	0	0	0	Yes	Yes	No	No	No	No	No	No
80	Bhimpura	0	0	0	0	0	0	0	Yes	Yes	No	Yes	No	No	No	No
81	Khengarpura	0	0	0	0	0	0	0	Yes	Yes	No	Yes	No	No	No	No
82	Delankot	0	0	0	0	0	0	0	Yes	No	No	Yes	No	No	No	No
83	Ghodasar	0	0	0	0	0	0	0	Yes	Yes	No	Yes	No	No	No	No
84	Sidhotara	0	0	0	0	0	0	0	Yes	Yes	Yes	Yes	No	No	No	No
85	Untveliyya	0	0	0	0	0	0	0	Yes	Yes	No	Yes	No	No	No	No
86	Madal	0	0	0	0	0	0	0	Yes	Yes	No	Yes	No	No	No	No
87	Asodar	0	0	0	0	0	2	0	Yes	Yes	No	Yes	No	No	No	No
88	Undrana	0	0	0	0	0	0	0	Yes	Yes	No	Yes	No	No	No	No
89	Bhordu	0	0	0	0	0	2	0	Yes	Yes	No	Yes	No	No	No	No
90	Karanpura	0	0	0	0	0	0	0	Yes	Yes	No	Yes	No	No	No	No
91	Gagana	0	0	0	0	0	0	0	Yes	Yes	No	No	No	No	No	No
92	Janadi	0	0	0	0	0	0	0	Yes	Yes	No	Yes	No	No	No	No
93	Dolatpura	0	0	0	0	0	0	0	Yes	Yes	No	Yes	No	No	Yes	No

Census of India 2011- Village Directory Amenities and Land use (As in 2009)

Availability of toilet & others
Yes / No

Communication and transport facilities (If amenities available code -Yes is given except for Village Pin Code, If not available within the village, the distance range code viz; a for < 5 Kms, b for 5-10 Kms and c for 10+ kms of nearest place where facility is available is given)

47	48	49	50	51	52	53	54	55	56	57	58	59	60	2	1
Community Toilet Including Bath.	Community Toilet Excluding Bath.	Rural Sanitary Mart or Sanitary Hardware Outlet Available Near The Village.	Community Bio- gas or Recycle of Waste for Productive Use.	Post Office (PO)	Sub Post Office (SPO)	Post & Telegraph Office (P&TO)	Village Pin Code	Telephones (Land Lines)	Public Call Office (PCO)	Mobile Phone Coverage	Internet Cafes/Common Service Centre (CSC)	Private Courier Facility	Bus Service (Public & Private)	Name Village	Sr. No.
No	No	No	No	b	a		385310	Yes	a	Yes	Yes	c	Yes	Arantva	63
No	No	No	No	c	a		385310	Yes	a	Yes	Yes	c	Yes	Kochala	64
No	No	No	No	c	Yes		385310	Yes	Yes	Yes	Yes	c	Yes	Rah	65
No	No	No	No	c	a		385565	Yes	a	Yes	a	a	Yes	Lakhapura	66
No	No	No	No	c	c		385565	Yes	b	Yes	Yes	c	Yes	Bhalasara	67
No	No	No	No	b	b		385565	Yes	Yes	Yes	Yes	c	Yes	Chhanasara	68
Yes	No	No	No	c	b		385565	Yes	Yes	Yes	Yes	c	Yes	Didarada	69
No	No	No	No	b	c		385565	Yes	c	Yes	Yes	c	Yes	Lodhnor	70
No	No	No	No	a	Yes		385565	Yes	Yes	Yes	Yes	c	Yes	Vami	71
No	No	No	No	b	b		385565	Yes	b	Yes	Yes	c	Yes	Lorwada	72
No	No	No	No	c	a		385566	Yes	c	Yes	c	c	Yes	Mahadevpura	73
No	No	No	No	a	Yes		385566	Yes	a	Yes	Yes	b	Yes	Idhata	74
No	No	No	No	c	Yes		385565	Yes	b	Yes	Yes	b	Yes	Jamda	75
No	No	No	No	a	a		385565	Yes	b	Yes	Yes	c	Yes	Lunal	76
No	No	No	No	c	Yes		385565	Yes	Yes	Yes	Yes	c	Yes	Dudhva	77
No	No	No	No	c	a		385565	Yes	Yes	Yes	b	c	Yes	Kumbhara	78
No	No	Yes	No	b	b		385565	Yes	Yes	Yes	Yes	c	Yes	Vedala	79
No	No	No	No	c	c		385565	Yes	a	Yes	a	c	Yes	Bhimpura	80
No	No	No	No	c	Yes		385565	Yes	b	Yes	Yes	c	Yes	Khengarapura	81
No	No	No	No	c	a		385310	Yes	b	Yes	a	c	Yes	Delankot	82
No	No	No	No	c	Yes		385310	Yes	b	Yes	Yes	c	Yes	Ghodasar	83
No	No	No	No	c	b		385310	Yes	c	Yes	Yes	c	Yes	Sidhotara	84
No	No	No	No	c	a		385310	Yes	c	Yes	Yes	c	Yes	Untveliya	85
Yes	No	No	No	c	Yes		385565	Yes	a	Yes	Yes	c	Yes	Madal	86
No	Yes	No	No	b	Yes		385565	Yes	Yes	Yes	Yes	c	Yes	Asodar	87
No	No	No	No	b	Yes		385565	Yes	a	Yes	Yes	c	Yes	Undrana	88
No	Yes	No	No	c	Yes		385565	Yes	c	Yes	Yes	c	Yes	Bhordu	89
No	No	No	No	c	a		385565	Yes	b	Yes	b	b	Yes	Karanpura	90
No	No	No	No	c	b		385565	Yes	Yes	Yes	Yes	c	Yes	Gagana	91
No	No	No	No	b	a		385565	Yes	b	Yes	Yes	b	Yes	Janadi	92
No	No	No	No	b	a		385565	Yes	b	Yes	Yes	b	Yes	Dolatpura	93

Census of India 2011- Village Directory Amenities and Land use (As in 2009)

Communication and transport facilities (If amenities available code -Yes is given except for Village Pin Code, If not available within the village, the distance range code viz; a for < 5 Kms, b for 5-10 Kms and c for 10+ kms of nearest place where facility is available is given)

Village connected to highways, village roads, banks & credit societies (If amenities available code -Yes is given, If not available within the village, the distance range code viz; a for < 5 Kms, b for 5-10 Kms and c for 10+ kms of nearest place where facility is available is given)

Sr. No.	Name Village	Railway Stations	Auto/Modified Autos	Taxis and Vans	Tractors	Cycle-Pulled Rickshaws (Manual & Machine Driven)	Carts Driven by Animals	Sea /River Ferry Service	Connected to National Highway (NH)	Connected to State Highway (SH)	Connected to Major District Road (MDR)	Connected to Others District Road	Pucca Roads	Kutchcha Roads	Water Bounded Macadam (WBM) Roads
1	2	61	62	63	64	65	66	67	68	69	70	71	72	73	74
63	Arantva	c	b	b	Yes		Yes	c	c	c	c	Yes	Yes	Yes	c
64	Kochala	c	c	c	Yes		Yes	c	c	c	c	Yes	Yes	a	c
65	Rah	c	c	Yes	Yes	Yes	Yes	c	c	Yes	Yes	Yes	Yes	Yes	c
66	Lakhapura	c	c	c	Yes		Yes	c	c	c	Yes	Yes	Yes	Yes	c
67	Bhalasara	c	c	c	Yes		Yes	c	c	c	Yes	Yes	Yes	Yes	c
68	Chhanasara	c	b	b	Yes		Yes	c	c	b	Yes	Yes	Yes	Yes	Yes
69	Didarada	c	a	c	Yes		Yes	c	b	Yes	Yes	Yes	Yes	Yes	Yes
70	Lodhnor	c	c	c	c		c	c	a	a	Yes	Yes	Yes	Yes	Yes
71	Vami	c	a	a	Yes		Yes	c	b	c	b	Yes	Yes	Yes	Yes
72	Lorwada	c	b	b	Yes		Yes	c	c	c	b	Yes	Yes	b	c
73	Mahadevpura	c	Yes	Yes	Yes		Yes	c	c	c	c	Yes	Yes	Yes	Yes
74	Idhata	c	a	Yes	Yes		Yes	c	b	b	Yes	Yes	Yes	Yes	b
75	Jamda	c	b	b	b		Yes	b	b	b	b	Yes	Yes	b	Yes
76	Lunal	c	b	b	Yes		a	c	b	c	Yes	Yes	Yes	a	a
77	Dudhva	c	c	c	c		Yes	c	Yes	Yes	Yes	Yes	Yes	Yes	c
78	Kumbhara	c	c	c	Yes		Yes	c	a	b	Yes	Yes	Yes	Yes	Yes
79	Vedala	c	c	c	Yes		Yes	c	c	c	Yes	Yes	Yes	Yes	Yes
80	Bhimpura	c	c	c	c	Yes	Yes	c	c	c	c	Yes	Yes	Yes	Yes
81	Khengarapura	c	c	c	Yes	Yes	Yes	c	c	c	c	Yes	Yes	Yes	c
82	Delankot	c	c	c	Yes		Yes	c	c	c	c	Yes	Yes	Yes	Yes
83	Ghodasar	c	Yes	c	Yes		Yes	c	c	c	c	Yes	c	c	b
84	Sidhotara	c	c	c	c		Yes	c	c	c	c	Yes	Yes	Yes	Yes
85	Untveliya	c	c	c	c		Yes	c	c	c	c	Yes	Yes	Yes	Yes
86	Madal	c	c	a	a		Yes	c	Yes	Yes	Yes	Yes	Yes	Yes	Yes
87	Asodar	c	b	Yes	Yes	Yes	Yes	c	b	b	Yes	Yes	Yes	Yes	c
88	Undrana	c	b	b	b		Yes	c	c	c	Yes	c	Yes	Yes	Yes
89	Bhordu	c	c	c	Yes	Yes	Yes	c	c	c	c	Yes	Yes	Yes	Yes
90	Karanpura	c	b	b	b		Yes	b	b	b	b	Yes	Yes	Yes	Yes
91	Gagana	c	c	c	Yes		Yes	c	c	a	Yes	Yes	Yes	Yes	Yes
92	Janadi	c	b	b	b		Yes	c	b	b	Yes	Yes	b	Yes	Yes
93	Dolatpura	c	b	b	c	Yes	Yes	c	b	b	b	Yes	Yes	b	b

Census of India 2011- Village Directory Amenities and Land use (As in 2009)

Village connected to highways, village roads, banks & credit societies (If amenities available code -Yes is given, If not available within the village, the distance range code viz; a for < 5 Kms, b for 5-10 Kms and c for 10+ kms of nearest place where facility is available is given)

Availability of miscellaneous facilities (If amenities available code -Yes is given, If not available within the village, the distance range code viz; a for < 5 Kms, b for 5-10 Kms and c for 10+ kms of nearest place where facility is available is given)

75	76	77	78	79	80	81	82	83	84	85	86	87	88	Name Village	Sr. No.
c	Yes	a	c	Yes	Yes	Yes	c	c	c	c	Yes	Yes	Yes	Arantva	63
c	Yes	a	c	Yes	Yes	Yes	c	c	c	c	Yes	Yes	Yes	Kochala	64
c	Yes	Yes	c	Yes	Yes	Yes	c	c	c	c	Yes	Yes	Yes	Rah	65
c	Yes	a	c	Yes	Yes	a	c	c	c	c	Yes	Yes	Yes	Lakhapura	66
c	Yes	b	c	Yes	Yes	Yes	c	c	c	c	Yes	Yes	Yes	Bhalasara	67
c	Yes	c	c	Yes	Yes	c	c	c	a	c	Yes	Yes	c	Chhanasara	68
c	Yes	b	c	Yes	Yes	Yes	c	c	c	c	Yes	Yes	Yes	Didarada	69
c	Yes	c	c	a	Yes	a	c	c	c	c	Yes	Yes	Yes	Lodhnor	70
c	Yes	c	c	Yes	Yes	Yes	c	c	c	c	Yes	Yes	Yes	Vami	71
c	Yes	c	c	Yes	Yes	Yes	c	c	c	c	Yes	Yes	Yes	Lorwada	72
c	Yes	c	c	a	Yes	a	c	c	c	c	Yes	Yes	Yes	Mahadevpura	73
c	Yes	b	b	Yes	Yes	Yes	b	b	b	b	Yes	Yes	Yes	Idhata	74
c	Yes	b	b	Yes	Yes	Yes	b	b	b	b	Yes	Yes	Yes	Jamda	75
c	Yes	c	c	Yes	Yes	b	c	c	c	c	Yes	Yes	Yes	Lunal	76
c	Yes	Yes	c	Yes	Yes	Yes	c	c	Yes	c	Yes	Yes	Yes	Dudhva	77
c	Yes	c	c	c	Yes	Yes	c	c	c	c	Yes	Yes	Yes	Kumbhara	78
c	Yes	c	c	Yes	Yes	a	c	c	c	c	Yes	Yes	Yes	Vedala	79
c	Yes	a	c	Yes	Yes	Yes	c	c	c	c	Yes	Yes	Yes	Bhimpura	80
c	Yes	a	c	Yes	Yes	Yes	c	c	c	c	Yes	Yes	Yes	Khengarpura	81
c	Yes	b	c	Yes	Yes	a	c	c	c	c	Yes	Yes	Yes	Delankot	82
c	Yes	b	c	Yes	Yes	Yes	c	c	c	c	Yes	Yes	Yes	Ghodasar	83
c	Yes	c	c	Yes	Yes	Yes	c	c	c	c	Yes	Yes	Yes	Sidhotara	84
c	Yes	c	c	Yes	Yes	Yes	c	c	c	c	Yes	Yes	Yes	Untveliyya	85
c	Yes	b	c	Yes	Yes	Yes	c	c	c	c	Yes	Yes	Yes	Madal	86
c	Yes	b	c	Yes	Yes	Yes	c	c	c	c	Yes	Yes	Yes	Asodar	87
c	Yes	a	c	Yes	Yes	Yes	c	c	c	c	Yes	Yes	Yes	Undrana	88
c	Yes	Yes	c	Yes	Yes	Yes	c	c	c	c	Yes	Yes	Yes	Bhordu	89
b	Yes	b	b	Yes	Yes	Yes	b	b	b	b	Yes	Yes	Yes	Karanpura	90
c	Yes	c	c	c	Yes	a	c	c	c	c	Yes	Yes	Yes	Gagana	91
c	Yes	b	b	Yes	Yes	Yes	b	b	b	b	Yes	Yes	Yes	Janadi	92
c	Yes	b	b	Yes	Yes	Yes	b	b	b	b	Yes	Yes	Yes	Dolatpura	93

Census of India 2011- Village Directory Amenities and Land use (As in 2009)

Availability of miscellaneous facilities (If amenities available code -
Yes is given, If not available within the village, the distance range
code viz; a for < 5 Kms, b for 5-10 Kms and c for 10+ kms of
nearest place where facility is available is given)

Availability of electricity (Yes/No)

Sr. No.	Name Village	Community Centre With/ Without TV	Sports Field	Sports Club / Recreation Centre	Cinema / Video Hall	Public Library	Public Reading Room	Newspaper Supply	Assembly Polling Station	Birth & Death Registration Office	Power Supply for Domestic Use (ED)	Power Supply for Agricultural Use (EAG)	Power Supply for Commercial Use (EC)	Power Supply for All Uses (EA)
1	2	89	90	91	92	93	94	95	96	97	98	99	100	101
63	Arantva	c	c	c	c	Yes	c	Yes	Yes	Yes	Yes	Yes	Yes	Yes
64	Kochala	c	c	c	c	c	c	Yes	Yes	Yes	Yes	Yes	Yes	Yes
65	Rah	Yes	Yes	c	c	Yes	c	Yes	Yes	Yes	Yes	Yes	Yes	Yes
66	Lakhapura	a	c	c	c	c	c	Yes	Yes	Yes	Yes	Yes	Yes	Yes
67	Bhalasara	Yes	c	c	c	c	c	Yes	Yes	Yes	Yes	Yes	Yes	Yes
68	Chhanasara	c	a	c	c	c	c	Yes	Yes	a	Yes	Yes	Yes	Yes
69	Didarada	c	Yes	Yes	c	c	c	Yes	Yes	Yes	Yes	Yes	Yes	Yes
70	Lodhnor	c	Yes	c	c	c	c	Yes	Yes	Yes	Yes	Yes	Yes	Yes
71	Vami	c	c	c	c	Yes	c	Yes	Yes	Yes	Yes	Yes	Yes	Yes
72	Lorwada	c	c	c	c	c	c	Yes	Yes	Yes	Yes	Yes	Yes	Yes
73	Mahadevpura	c	Yes	c	c	Yes	c	Yes	Yes	a	Yes	Yes	Yes	Yes
74	Idhata	Yes	Yes	b	b	Yes	b	Yes	Yes	Yes	Yes	Yes	Yes	Yes
75	Jamda	b	b	b	b	Yes	b	Yes	Yes	Yes	Yes	Yes	Yes	Yes
76	Lunal	c	c	c	c	Yes	c	Yes	Yes	Yes	Yes	Yes	Yes	Yes
77	Dudhva	Yes	Yes	c	c	Yes	c	Yes	Yes	Yes	Yes	Yes	Yes	Yes
78	Kumbhara	Yes	Yes	c	c	c	c	Yes	Yes	Yes	Yes	Yes	Yes	Yes
79	Vedala	Yes	Yes	c	c	c	c	Yes	Yes	Yes	Yes	Yes	Yes	Yes
80	Bhimpura	c	c	c	c	c	c	Yes	Yes	Yes	Yes	Yes	Yes	Yes
81	Khengarpura	c	c	c	c	Yes	c	Yes	Yes	Yes	Yes	Yes	Yes	Yes
82	Delankot	c	c	c	c	c	c	Yes	Yes	Yes	Yes	Yes	Yes	Yes
83	Ghodasar	c	c	c	c	c	c	Yes	Yes	Yes	Yes	Yes	Yes	Yes
84	Sidhotara	c	c	c	c	c	c	Yes	Yes	Yes	Yes	Yes	Yes	Yes
85	Untveliya	c	c	c	c	c	c	Yes	Yes	Yes	Yes	Yes	Yes	Yes
86	Madal	c	b	c	c	c	c	Yes	Yes	Yes	Yes	Yes	Yes	Yes
87	Asodar	Yes	c	c	c	Yes	c	Yes	Yes	Yes	Yes	Yes	Yes	Yes
88	Undrana	Yes	Yes	Yes	c	c	c	Yes	Yes	Yes	Yes	Yes	Yes	Yes
89	Bhordu	Yes	Yes	c	c	c	c	Yes	Yes	Yes	Yes	Yes	Yes	Yes
90	Karanpura	b	b	b	b	b	b	Yes	Yes	Yes	Yes	Yes	Yes	Yes
91	Gagana	Yes	Yes	c	c	c	c	Yes	Yes	Yes	Yes	Yes	Yes	Yes
92	Janadi	b	b	b	b	Yes	b	Yes	Yes	Yes	Yes	Yes	Yes	Yes
93	Dolatpura	b	b	b	b	Yes	b	Yes	Yes	Yes	Yes	Yes	Yes	Yes

Census of India 2011- Village Directory Amenities and Land use (As in 2009)

Land Use									
Nearest Town									
Area under different types of land use (in hectares rounded up to one decimal place)									
Name	Distance Range Code i.e. a for < 5 Kms, b for 5-10 Kms & c for 10+ kms.	Forests	Area Under Non-Agricultural Uses	Barren and Un-Cultivable Land	Permanent Pastures and Other Grazing Lands	Land Under Miscellaneous Tree Crops etc.	Culturable Waste Land	Name Village	Sr. No.
102	103	104	105	106	107	108	109	2	1
DHANERA	c	0	23.3	0	13.1	0	0.2	Arantva	63
DHANERA	c	0	21.7	0.4	44.9	0	0	Kochala	64
THARAD	c	0	22.5	0	96.6	0	23.1	Rah	65
DHANERA	c	0	5.8	0	38.8	0	14.6	Lakhapura	66
THARAD	c	0	7.1	34.1	280.7	0	0	Bhalasara	67
THARAD	c	0	5.4	0	36	0	0	Chhanasara	68
THARAD	c	0	5.5	20.2	103.5	32.4	40.2	Didarada	69
THARAD	c	0	18.7	0.2	103.7	0	0	Lodhnor	70
THARAD	c	0	24.6	3.4	377.3	0	20.1	Vami	71
THARAD	c	0	0	0.4	52.5	0	0	Lorwada	72
THARAD	c	0	5	0	5	32.3	0	Mahadevpura	73
THARAD	b	0	104.8	63.8	30.3	0	0	Idhata	74
THARAD	b	0	1.9	0.2	260.5	0	0	Jamda	75
THARAD	c	0	51.6	0.1	87	0	46.8	Lunal	76
THARAD	c	0	28	0	93	1.7	0	Dudhva	77
THARAD	c	0	18.2	0	90.4	0	0	Kumbhara	78
THARAD	c	0	15.4	0	40.2	0	0	Vedala	79
THARAD	c	0	6.5	4.1	42.5	8.9	0	Bhimpura	80
THARAD	c	0	7.7	15.6	82.4	5.5	0	Khengarapura	81
THARAD	c	0	3.8	0	51	0	0	Delankot	82
THARAD	c	0	11	0	64	0	18.1	Ghodasar	83
DHANERA	c	0	10	8.2	66	0	0	Sidhotara	84
DHANERA	c	0	6	4	53	0	11	Untveliyya	85
DHANERA	c	0	28.4	0	50.4	0	0	Madal	86
THARAD	c	0	11.7	15.6	78.2	0	0	Asodar	87
THARAD	c	0	18	0	50	0	0	Undrana	88
THARAD	c	0	45.4	8.2	200.4	0	0	Bhordu	89
THARAD	b	0	6.4	0	6.5	0	0	Karanpura	90
THARAD	c	0	5.2	0	30.1	0	0	Gagana	91
THARAD	b	0	6.1	0	53.3	0	5.8	Janadi	92
THARAD	b	0	20	2	65	0	0	Dolatpura	93

**Census of India 2011- Village Directory
Amenities and Land use (As in 2009)**

Land Use													Name of three most important commodities manufactured		
Area under different types of land use (in hectares rounded up to one decimal place)							Area irrigated by source (in hectare).								
Sr. No.	Name Village	Fallow Lands Other Than	Current Fallows	Net Area Sown	Total Irrigated Land Area	Total Un-irrigated Land Area	Canals (C)	Wells/Tube-Wells (W/TW)	Tanks/Lakes (T/L)	Water Falls (WF)	Others (O)	First	Second	Third	
		Current Fallows													110
63	Arantva	0	0	527.2	500	27.2	0	500	0	0	0				
64	Kochala	0	0	443.7	400	43.7	0	400	0	0	0				
65	Rah	0	0	1913.8	1154.7	759.1	0	1154.7	0	0	0				
66	Lakhapura	0	0	529.8	480.3	49.5	0	480.3	0	0	0				
67	Bhalasara	0	0	734.6	734.6	0	0	734.6	0	0	0				
68	Chhanasara	0	0	255.3	200	55.3	0	200	0	0	0				
69	Didarada	0	34.1	826.8	700	126.8	0	700	0	0	0				
70	Lodhnor	0	0	650.7	650	0.7	0	650	0	0	0				
71	Vami	0	0	486.9	124.6	362.3	0	124.6	0	0	0				
72	Lorwada	117.7	0	1129.8	129.8	1000	0	129	0.8	0	0				
73	Mahadevpura	0	0	160	8	152	0	8	0	0	0				
74	Idhata	0	0	1732.8	60.7	1672.1	0	60.7	0	0	0				
75	Jamda	0	0	821.7	121.5	700.2	0	121.5	0	0	0				
76	Lunal	0	4.1	751.9	109.2	642.6	0	109.2	0	0	0				
77	Dudhva	51	0	1164	800	364	0	800	0	0	0				
78	Kumbhara	0	0	630.1	550	80.1	0	550	0	0	0				
79	Vedala	0	0	675.5	500	175.5	0	500	0	0	0				
80	Bhimpura	0	30	541.6	300	241.6	0	300	0	0	0				
81	Khengarapura	0	0	1044.8	823.3	221.5	823.3	0	0	0	0				
82	Delankot	0	0	354	280	74	0	280	0	0	0				
83	Ghodasar	0	0	1286	1186	100	0	1186	0	0	0				
84	Sidhotara	0	0	763	663	100	0	663	0	0	0				
85	Untveliyya	0	0	794	700	94	0	700	0	0	0				
86	Madal	0	0	1140	800	340	0	800	0	0	0				
87	Asodar	0.6	0	1586.4	986.4	600	0	986.4	0	0	0				
88	Undrana	0	0	1122	1000	122	0	1000	0	0	0				
89	Bhordu	0	0	1788.5	1600.5	188	0	1600.5	0	0	0				
90	Karanapura	0	0	585.8	500	85.8	0	500	0	0	0				
91	Gagana	0	0	214.4	180	34.4	0	180	0	0	0				
92	Janadi	0	0	559.2	300.1	259.1	0	300.1	0	0	0				
93	Dolatpura	0	0	432	372	60	0	372	0	0	0				

Census of India 2011- Village Directory Amenities and Land use (As in 2009)

Number of educational amenities available. (If not available within the village, the distance range code viz; a for < 5 Kms, b for 5-10 Kms and c for 10+ kms of nearest place where facility is available is given).

Sr. No.	Name Village	Location Code No.	Total Area of The Village (In Hectares Rounded Up to One Decimal Place)	Total Population (2011 Census)	Number of Households (2011 Census)	Pre-Primary School (PP)	Primary School (P)	Middle School (M)	Secondary School (S)	Senior Secondary School (SS)	Degree College of Arts Science & Commerce (ASC)	Engineering College (EC)	Medical College (MC)	Management Institute (MI)
1	2	3	4	5	6	7	8	9	10	11	12	13	14	15
CD Block:-Tharad (0012)														
94	Mahajanpura	507573	342.2	516	91	a	1		a	a	a	c	c	c
95	Lendau	507574	669.2	1660	267	b	2		b	b	b	c	c	c
96	Bhachar	507575	1347.6	2597	489	b	3		b	b	b	c	c	c
97	Chudmer	507576	792.8	2641	443	a	1		a	a	a	c	c	c
98	Budhanpur	507577	987.7	1848	332	a	2		a	a	a	c	c	c
99	Ghesda	507578	784	1567	279	b	3		b	b	b	c	c	c
100	Kothigam	507579	661.7	1436	244	b	1		a	a	b	c	c	c
101	Zenta	507580	957.6	2024	354	c	1		b	c	c	c	c	c
102	Nanol	507581	779.7	1910	317	c	1		c	c	c	c	c	c
103	Sedla	507582	1172.4	2441	402	c	1		b	c	c	c	c	c
104	Taruwa	507583	799.7	2276	361	c	2		a	c	c	c	c	c
105	Bhimgadh	507584	403.2	994	145	c	1		b	c	c	c	c	c
106	Detal Duva	507585	616.7	2430	377	c	1		b	c	c	c	c	c
107	Detal Darbari	507586	468.7	1645	275	c	2		b	c	c	c	c	c
108	Dodiya	507587	563	2312	402	c	1		c	c	c	c	c	c
109	Lalpur	507588	1163.1	3905	633	c	4		b	c	c	c	c	c
110	Ganata	507589	971.7	2948	485	c	3		b	c	c	c	c	c
111	Morila	507590	835	1960	344	c	3		c	c	c	c	c	c
112	Pathamda	507591	754.5	1737	299	c	1		c	c	c	c	c	c
113	Vadgamda	507592	1792	3003	526	b	2		b	b	b	c	c	c
114	Abhepura	507593	290.7	1049	186	a	1		a	a	a	c	c	c
115	Charada	507594	1627.6	2947	524	b	1		b	b	b	c	c	c
116	Khanpur	507595	979.2	2162	378	a	2		a	a	a	c	c	c
117	Nagala	507596	974.8	2276	428	b	3		b	b	b	c	c	c
118	Vajegadh	507597	491.2	3065	553	a	1		l	l	a	c	c	c
119	Malupur	507598	1326.6	3487	632	a	7		a	a	a	c	c	c
120	Karnasar	507599	591.4	1419	258	b	1		b	b	b	c	c	c
121	Padadar	507600	502.8	1050	174	b	2		b	b	b	c	c	c
122	Gela	507601	1718.1	3786	541	c	5		b	c	c	c	c	c
123	Peparal	507602	715.1	2209	337	c	2		b	c	c	c	c	c
124	Jetda	507603	1563.8	4432	858	c	7		b	c	c	c	c	c

Census of India 2011- Village Directory Amenities and Land use (As in 2009)

Number of educational amenities available. (If not available within the village, the distance range code viz; a for < 5 Kms, b for 5-10 Kms and c for 10+ kms of nearest place where facility is available is given).

Number of Medical Amenities available. (If not available within the village, the distance range code viz; a for < 5 Kms, b for 5-10 Kms and c for 10+ kms of nearest place where facility is available is given).

16	17	18	19	20	21	22	23	24	25	26	27	28	29	30	31	Name Village	Sr. No.
Polytechnic (Pt)	Vocational Training School /ITI	Non-Formal Training Centre (NFTC)	Special School for Disabled (SSD)	Others (Specify)	Community Health Centre (CHC)	Primary Health Centre (PHC)	Primary Health Sub Centre (PHS)	Maternity and Child Welfare Centre (MCW)	T.B. Clinic (TBC)	Hospital-Allopathic (HA)	Hospital-Alternative Medicine (HO)	Dispensary (D)	Veterinary Hospital (VH)	Mobile Health Clinic (MHC)	Family Welfare Centre (FWC)		
c	a	c	c		a	a	a	a	a	a	c	a	a	a	a	Mahajanpura	94
c	b	c	c		b	a	b	b	b	b	c	b	b	b	b	Lendau	95
c	b	c	c		b	1	1	b	b	b	c	b	b	b	b	Bhachar	96
c	a	c	c		a	a	a	a	a	a	c	a	a	a	a	Chudmer	97
c	a	c	c		a	a	a	a	a	a	c	a	a	a	a	Budhanpur	98
c	b	c	c		b	b	b	b	b	b	c	b	b	b	b	Ghesda	99
c	b	c	c		b	a	b	b	b	b	c	b	b	b	b	Kothigam	100
c	c	c	c		c	b	a	c	c	c	c	c	a	c	c	Zenta	101
c	c	c	c		c	a	1	c	c	c	c	a	a	c	c	Nanol	102
c	c	c	c		c	b	c	c	c	c	c	b	b	c	c	Sedla	103
c	c	c	c		c	a	a	c	c	c	c	b	b	c	c	Taruwa	104
c	c	c	c		c	c	a	c	c	c	c	c	c	c	c	Bhimgadh	105
c	c	c	c		c	a	b	c	c	c	c	b	c	c	c	Detal Duva	106
c	c	c	c		c	a	b	c	c	c	c	b	c	c	c	Detal Darbari	107
c	c	c	c		c	a	a	c	c	c	c	c	b	c	c	Dodiya	108
c	c	c	c		c	b	1	c	c	c	c	b	b	c	c	Lalpur	109
c	c	c	c		c	c	c	c	c	c	c	b	b	c	c	Ganata	110
c	c	c	c		c	b	c	c	c	c	c	c	c	c	c	Morila	111
c	c	c	c		c	c	c	c	c	c	c	c	c	c	c	Pathamda	112
c	b	c	c		b	b	1	b	b	b	c	b	b	b	b	Vadgamda	113
c	a	c	c		a	a	a	a	a	a	c	a	a	a	a	Abhepura	114
c	b	c	c		b	b	1	b	b	b	c	b	b	b	b	Charda	115
c	a	c	c		a	a	a	a	a	a	c	a	a	a	a	Khanpur	116
c	b	c	c		b	b	1	b	b	b	c	b	b	b	b	Nagala	117
c	a	c	c		a	a	a	a	a	a	c	a	a	a	a	Vajegadh	118
c	a	c	c		a	a	1	a	a	a	c	a	a	a	a	Malupur	119
c	b	c	c		b	b	b	b	b	b	c	b	b	b	b	Karnasar	120
c	b	c	c		b	b	b	b	b	b	c	b	b	b	b	Padadar	121
c	c	c	c		c	c	1	c	c	c	c	b	c	c	c	Gela	122
c	c	c	c		c	c	c	c	c	c	c	b	c	c	c	Peparal	123
c	c	c	c		c	c	1	c	c	c	c	c	c	c	c	Jetda	124

Census of India 2011- Village Directory Amenities and Land use (As in 2009)

Sr. No.	Name Village	Number of Non-Government Medical Amenities available.							Availability of drinking water - Yes / No							
		Charitable Non Govt. Hospital/Nursing Home.	Medical Practitioner With MBBS Degree	Medical Practitioner With Other Degree	Medical Practitioner With No Degree	Traditional Practitioner and Faith Healer	Medicine Shop	Others	Tap Water (Treated/Untreated)	Well Water (Covered / Uncovered well)	Hand Pump	Tube wells / Bore well	Spring	River / Canal	Tank / Pond / Lake	Others
1	2	32	33	34	35	36	37	38	39	40	41	42	43	44	45	46
94	Mahajanpura	0	0	0	0	0	0	0	Yes	Yes	No	Yes	No	No	No	No
95	Lendau	1	0	0	0	0	0	0	Yes	Yes	No	Yes	No	No	No	No
96	Bhachar	0	0	0	0	0	0	0	Yes	No	No	Yes	No	No	No	No
97	Chudmer	0	0	0	0	0	0	0	Yes	Yes	No	Yes	No	No	No	No
98	Budhanpur	0	0	0	0	0	0	0	Yes	Yes	No	Yes	No	No	Yes	No
99	Ghesda	0	0	0	0	0	0	0	Yes	No	No	Yes	No	No	No	No
100	Kothigam	0	0	0	0	0	0	0	Yes	No	No	Yes	No	No	No	No
101	Zenta	0	0	0	0	0	0	0	Yes	Yes	No	No	No	No	No	No
102	Nanol	0	0	0	0	0	0	0	Yes	Yes	No	Yes	No	No	No	No
103	Sedla	0	0	0	0	0	0	0	Yes	No	No	Yes	No	No	No	No
104	Taruwa	0	0	0	0	0	0	0	Yes	No	No	Yes	No	No	No	No
105	Bhimgadh	0	0	0	0	0	0	0	Yes	No	No	Yes	No	No	No	No
106	Detal Duva	0	0	0	0	0	0	0	Yes	No	No	Yes	No	No	No	No
107	Detal Darbari	0	0	0	0	0	0	0	Yes	Yes	No	Yes	No	No	No	No
108	Dodiya	0	0	0	0	0	0	0	Yes	Yes	No	Yes	No	No	No	No
109	Lalpur	0	0	0	0	0	0	0	Yes	No	No	Yes	No	No	No	No
110	Ganata	0	0	0	0	0	0	0	Yes	Yes	No	Yes	No	No	No	No
111	Morila	0	0	0	0	0	0	0	Yes	No	No	Yes	No	No	No	Yes
112	Pathamda	0	0	0	0	0	0	0	Yes	No	No	Yes	No	No	No	No
113	Vadgamda	0	0	0	0	0	0	0	Yes	No	No	Yes	No	No	No	No
114	Abhepura	0	0	0	0	0	0	0	Yes	Yes	No	Yes	No	No	No	No
115	Charada	0	0	0	0	0	0	0	Yes	Yes	No	No	No	No	No	Yes
116	Khanpur	0	0	0	0	0	0	0	Yes	Yes	No	Yes	No	No	No	No
117	Nagala	0	0	0	0	0	0	0	Yes	Yes	No	Yes	No	No	No	No
118	Vajegadh	0	0	0	0	0	0	0	Yes	Yes	No	Yes	No	No	No	No
119	Malupur	0	0	0	0	0	0	0	Yes	Yes	No	Yes	No	No	No	No
120	Karnasar	0	0	0	0	0	0	0	Yes	Yes	No	No	No	No	No	No
121	Padadar	0	0	0	0	0	0	0	Yes	Yes	No	Yes	No	No	No	No
122	Gela	0	0	0	0	0	0	0	Yes	Yes	No	Yes	No	No	No	No
123	Peeparal	0	0	0	0	0	0	0	Yes	Yes	No	Yes	No	No	No	No
124	Jetda	0	0	0	0	0	1	0	Yes	Yes	No	Yes	No	No	No	No

Census of India 2011- Village Directory Amenities and Land use (As in 2009)

Availability of toilet & others
Yes / No

Communication and transport facilities (If amenities available code -Yes is given except for Village Pin Code, If not available within the village, the distance range code viz; a for < 5 Kms, b for 5-10 Kms and c for 10+ kms of nearest place where facility is available is given)

47	48	49	50	51	52	53	54	55	56	57	58	59	60	2	1
Community Toilet Including Bath.	Community Toilet Excluding Bath.	Rural Sanitary Mart or Sanitary Hardware Outlet Available Near The Village.	Community Bio- gas or Recycle of Waste for Productive Use.	Post Office (PO)	Sub Post Office (SPO)	Post & Telegraph Office (P&TO)	Village Pin Code	Telephones (Land Lines)	Public Call Office (PCO)	Mobile Phone Coverage	Internet Cafes/Common Service Centre (CSC)	Private Courier Facility	Bus Service (Public & Private)	Name Village	Sr. No.
No	No	No	No	b	c		385565	Yes	b	Yes	b	b	Yes	Mahajanpura	94
No	No	No	No	a	b		385565	Yes	b	Yes	Yes	b	Yes	Lendau	95
No	No	No	No	b	b		385566	Yes	b	Yes	Yes	b	Yes	Bhachar	96
No	No	No	No	a	Yes		385565	Yes	a	Yes	Yes	a	Yes	Chudmer	97
No	No	No	No	a	a		385565	Yes	a	Yes	a	a	Yes	Budhanpur	98
No	No	No	No	b	a		385565	Yes	b	Yes	Yes	b	Yes	Ghesda	99
No	No	No	No	c	b		385565	b	b	Yes	Yes	b	Yes	Kothigam	100
No	Yes	No	No	c	c		385565	Yes	Yes	Yes	Yes	c	Yes	Zenta	101
No	No	No	No	a	b		385565	Yes	b	Yes	Yes	c	Yes	Nanol	102
No	No	No	No	c	b		385565	Yes	b	Yes	Yes	c	Yes	Sedla	103
No	No	No	No	a	c		385565	Yes	c	Yes	Yes	c	Yes	Taruwa	104
No	No	No	No	a	a		385565	Yes	b	Yes	Yes	c	Yes	Bhimgad	105
No	No	No	No	b	a		385565	Yes	b	Yes	Yes	c	Yes	Detal Duva	106
No	No	No	No	b	a		385565	Yes	b	Yes	Yes	c	Yes	Detal Darbari	107
No	No	No	No	c	b		385565	Yes	Yes	Yes	a	c	Yes	Dodiya	108
No	No	No	No	b	Yes		385565	Yes	Yes	Yes	Yes	c	Yes	Lalpur	109
No	No	No	No	c	c		385565	Yes	b	Yes	Yes	c	Yes	Ganata	110
No	No	No	No	b	b		385565	Yes	b	Yes	Yes	c	Yes	Morila	111
No	No	No	No	b	b		385535	Yes	Yes	Yes	c	c	Yes	Pathamda	112
No	No	No	No	b	Yes		385565	Yes	b	Yes	Yes	b	Yes	Vadgamda	113
No	No	No	No	a	a		385565	Yes	Yes	Yes	Yes	a	Yes	Abhepura	114
No	No	No	No	b	Yes		385565	Yes	Yes	Yes	Yes	c	Yes	Charda	115
No	No	No	No	a	a		385565	Yes	a	Yes	Yes	a	Yes	Khanpur	116
No	No	No	No	c	a		385565	Yes	b	Yes	Yes	b	Yes	Nagala	117
No	No	No	No	a	a		385565	Yes	Yes	Yes	Yes	a	Yes	Vajegadh	118
No	No	No	No	b	Yes		385565	Yes	Yes	Yes	Yes	b	Yes	Malupur	119
No	No	No	No	b	b		385565	Yes	Yes	Yes	b	b	Yes	Karnasar	120
No	No	No	No	a	b		385565	Yes	Yes	Yes	b	b	Yes	Padadar	121
No	No	No	No	c	c		385565	Yes	b	Yes	Yes	c	Yes	Gela	122
No	No	No	No	c	c		385565	Yes	b	Yes	Yes	c	Yes	Peparal	123
No	No	No	No	c	Yes		385535	Yes	Yes	Yes	Yes	c	Yes	Jetda	124

Census of India 2011- Village Directory Amenities and Land use (As in 2009)

Communication and transport facilities (If amenities available code -Yes is given except for Village Pin Code, If not available within the village, the distance range code viz; a for < 5 Kms, b for 5-10 Kms and c for 10+ kms of nearest place where facility is available is given)

Village connected to highways, village roads, banks & credit societies (If amenities available code -Yes is given, If not available within the village, the distance range code viz; a for < 5 Kms, b for 5-10 Kms and c for 10+ kms of nearest place where facility is available is given)

Sr. No.	Name Village	Railway Stations	Auto/Modified Autos	Taxis and Vans	Tractors	Cycle-Pulled Rickshaws (Manual & Machine Driven)	Carts Driven by Animals	Sea /River Ferry Service	Connected to National Highway (NH)	Connected to State Highway (SH)	Connected to Major District Road (MDR)	Connected to Others District Road	Pucca Roads	Kutchcha Roads	Water Bounded Macadam (WBM) Roads
1	2	61	62	63	64	65	66	67	68	69	70	71	72	73	74
94	Mahajanpura	c	b	b	Yes	Yes	Yes	c	b	b	b	Yes	Yes	Yes	a
95	Lendau	b	b	b	Yes		Yes	b	b	b	Yes	Yes	Yes	Yes	b
96	Bhachar	b	b	Yes	Yes		Yes	b	b	b	Yes	b	Yes	Yes	b
97	Chudmer	c	a	a	Yes	Yes	Yes	c	b	b	b	Yes	Yes	Yes	a
98	Budhanpur	c	a	a	Yes		a	c	a	Yes	a	Yes	Yes	a	a
99	Ghesda	c	b	b	b		Yes	b	b	b	Yes	Yes	Yes	Yes	Yes
100	Kothigam	b	Yes	b	b		b	b	b	b	b	Yes	Yes	Yes	b
101	Zenta	c	c	c	Yes		Yes	c	c	c	Yes	Yes	Yes	Yes	c
102	Nanol	b	b	b	b		Yes	c	c	c	Yes	Yes	Yes	Yes	c
103	Sedla	c	c	b	c		Yes	c	c	c	Yes	Yes	Yes	b	Yes
104	Taruwa	c	c	c	c		Yes	c	c	c	c	Yes	Yes	c	c
105	Bhimgadh	c	c	c	c		Yes	c	c	c	Yes	c	Yes	Yes	Yes
106	Detal Duva	c	b	b	Yes		Yes	c	c	c	Yes	Yes	Yes	Yes	c
107	Detal Darbari	c	b	b	Yes		Yes	c	c	c	Yes	Yes	Yes	Yes	c
108	Dodiya	c	c	c	Yes		Yes	c	c	c	c	Yes	Yes	a	c
109	Lalpur	c	b	b	Yes		Yes	c	b	b	b	Yes	b	b	c
110	Ganata	c	c	b	c		Yes	c	c	b	b	Yes	Yes	Yes	Yes
111	Morila	c	c	c	Yes		Yes	c	c	b	Yes	Yes	Yes	Yes	Yes
112	Pathamda	b	b	Yes	Yes		Yes	c	c	b	Yes	Yes	Yes	Yes	Yes
113	Vadgamda	b	b	Yes	Yes		Yes	b	b	b	b	Yes	Yes	Yes	Yes
114	Abhepura	a	a	Yes	Yes		Yes	c	a	a	a	Yes	Yes	Yes	Yes
115	Charda	c	c	Yes	Yes		Yes	c	Yes	Yes	Yes	b	Yes	Yes	b
116	Khanpur	c	a	a	Yes		Yes	c	a	a	a	Yes	Yes	a	Yes
117	Nagala	c	b	b	b		Yes	b	b	Yes	Yes	Yes	Yes	b	b
118	Vajegadh	c	Yes	Yes	Yes	Yes	Yes	c	Yes	Yes	Yes	Yes	Yes	Yes	Yes
119	Malupur	c	Yes	Yes	Yes	Yes	Yes	c	Yes	Yes	Yes	Yes	Yes	a	a
120	Karnasar	c	Yes	Yes	Yes	Yes	Yes	Yes	a	a	Yes	Yes	Yes	Yes	Yes
121	Padadar	b	b	Yes	Yes	Yes	Yes	c	a	a	Yes	Yes	Yes	b	b
122	Gela	c	c	b	Yes		Yes	c	b	b	b	Yes	Yes	a	Yes
123	Peparal	c	c	c	b	Yes	a	c	a	c	a	Yes	Yes	Yes	c
124	Jetda	c	c	c	Yes		b	c	Yes	Yes	Yes	Yes	Yes	b	Yes

Census of India 2011- Village Directory Amenities and Land use (As in 2009)

Village connected to highways, village roads, banks & credit societies (If amenities available code -Yes is given, If not available within the village, the distance range code viz; a for < 5 Kms, b for 5-10 Kms and c for 10+ kms of nearest place where facility is available is given)														Availability of miscellaneous facilities (If amenities available code -Yes is given, If not available within the village, the distance range code viz; a for < 5 Kms, b for 5-10 Kms and c for 10+ kms of nearest place where facility is available is given)	
Navigable Waterway (River/Canal) (NW)	Footpaths (FP)	Commercial & Co-operative Banks	ATM	Agricultural Credit Societies	Self-Help Group (SHG)	Public Distribution System (PDS) Shop	Mandis / Regular Market	Weekly Haat	Agricultural Marketing Society	Integrated Child Development Scheme (Nutritional Centres)	Anganwadi Centre (Nutritional Centres)	Others (Nutritional Centres)	ASHA (Accredited Social Health Activist)	Name Village	Sr. No.
75	76	77	78	79	80	81	82	83	84	85	86	87	88	2	1
c	Yes	a	a	Yes	Yes	Yes	a	a	a	a	Yes	Yes	Yes	Mahajanpura	94
c	Yes	b	b	Yes	Yes	a	b	b	b	b	Yes	Yes	b	Lendau	95
b	Yes	b	b	Yes	Yes	Yes	b	b	b	b	Yes	Yes	Yes	Bhachar	96
c	Yes	a	a	Yes	Yes	Yes	a	a	a	a	Yes	Yes	Yes	Chudmer	97
c	Yes	a	a	Yes	Yes	Yes	a	a	a	a	Yes	Yes	Yes	Budhanpur	98
b	Yes	b	b	Yes	Yes	Yes	b	b	b	b	Yes	Yes	Yes	Ghesda	99
b	Yes	b	b	Yes	Yes	Yes	b	b	b	b	Yes	Yes	Yes	Kothigam	100
c	Yes	b	c	Yes	Yes	Yes	c	c	c	c	Yes	Yes	Yes	Zenta	101
c	Yes	c	c	Yes	Yes	Yes	c	c	c	c	Yes	Yes	Yes	Nanol	102
c	Yes	c	c	Yes	Yes	Yes	c	c	c	c	Yes	Yes	Yes	Sedla	103
c	Yes	b	c	Yes	Yes	Yes	c	c	Yes	c	Yes	Yes	Yes	Taruwa	104
c	Yes	c	c	Yes	Yes	Yes	c	c	c	c	Yes	Yes	Yes	Bhimgadh	105
c	Yes	b	c	Yes	Yes	Yes	c	c	c	c	Yes	Yes	Yes	Detal Duva	106
c	Yes	b	c	Yes	Yes	Yes	c	c	c	c	Yes	Yes	Yes	Detal Darbari	107
c	Yes	c	c	c	Yes	Yes	c	c	c	c	Yes	Yes	Yes	Dodiya	108
c	Yes	b	b	Yes	Yes	Yes	c	c	b	c	Yes	Yes	Yes	Lalpur	109
c	Yes	c	c	Yes	Yes	Yes	c	c	c	c	Yes	Yes	Yes	Ganata	110
c	Yes	b	c	Yes	Yes	Yes	c	c	c	c	Yes	Yes	Yes	Morila	111
c	Yes	b	c	Yes	Yes	Yes	c	c	c	c	Yes	Yes	Yes	Pathamda	112
b	Yes	b	b	Yes	Yes	Yes	b	b	b	b	Yes	Yes	Yes	Vadgamda	113
c	Yes	a	a	Yes	Yes	Yes	Yes	a	a	a	Yes	Yes	Yes	Abhepura	114
c	Yes	b	b	Yes	Yes	Yes	b	b	b	b	Yes	Yes	Yes	Charada	115
c	Yes	a	a	Yes	Yes	Yes	a	a	a	a	Yes	Yes	Yes	Khanpur	116
c	Yes	b	b	Yes	Yes	Yes	b	b	b	b	Yes	Yes	Yes	Nagala	117
c	Yes	a	a	Yes	Yes	Yes	Yes	a	a	a	Yes	Yes	Yes	Vajegadh	118
c	Yes	a	a	Yes	Yes	Yes	a	a	a	a	Yes	Yes	Yes	Malupur	119
c	Yes	b	b	Yes	Yes	Yes	b	b	Yes	b	Yes	Yes	Yes	Karnasar	120
c	Yes	b	b	Yes	Yes	a	Yes	b	b	b	Yes	Yes	Yes	Padadar	121
c	Yes	b	b	Yes	Yes	Yes	b	c	c	c	Yes	Yes	Yes	Gela	122
c	Yes	b	b	Yes	Yes	Yes	b	c	b	c	Yes	Yes	Yes	Peparal	123
c	Yes	Yes	c	Yes	Yes	Yes	c	c	b	c	Yes	Yes	Yes	Jetda	124

Census of India 2011- Village Directory Amenities and Land use (As in 2009)

Availability of miscellaneous facilities (If amenities available code -
Yes is given, If not available within the village, the distance range
code viz; a for < 5 Kms, b for 5-10 Kms and c for 10+ kms of
nearest place where facility is available is given)

Availability of electricity (Yes/No)

Sr. No.	Name Village	Community Centre With/ Without TV	Sports Field	Sports Club / Recreation Centre	Cinema / Video Hall	Public Library	Public Reading Room	Newspaper Supply	Assembly Polling Station	Birth & Death Registration Office	Power Supply for Domestic Use (ED)	Power Supply for Agricultural Use (EAG)	Power Supply for Commercial Use (EC)	Power Supply for All Uses (EA)
1	2	89	90	91	92	93	94	95	96	97	98	99	100	101
94	Mahajanpura	a	a	a	a	a	a	Yes	Yes	Yes	Yes	Yes	Yes	Yes
95	Lendau	b	b	b	b	Yes	b	Yes	Yes	Yes	Yes	Yes	Yes	Yes
96	Bhachar	Yes	b	b	b	Yes	b	Yes	Yes	Yes	Yes	Yes	Yes	Yes
97	Chudmer	a	a	a	a	a	a	Yes	Yes	Yes	Yes	Yes	Yes	Yes
98	Budhanpur	a	a	a	a	Yes	a	Yes	Yes	Yes	Yes	Yes	Yes	Yes
99	Ghesda	b	b	b	b	b	b	Yes	Yes	Yes	Yes	Yes	Yes	Yes
100	Kothigam	b	b	b	b	b	b	Yes	Yes	Yes	Yes	Yes	Yes	Yes
101	Zenta	b	c	c	c	c	c	Yes	Yes	Yes	Yes	Yes	Yes	Yes
102	Nanol	Yes	Yes	c	c	c	c	Yes	Yes	Yes	Yes	Yes	Yes	Yes
103	Sedla	c	c	c	c	c	c	Yes	Yes	Yes	Yes	Yes	Yes	Yes
104	Taruwa	Yes	Yes	c	c	c	c	Yes	Yes	Yes	Yes	Yes	Yes	Yes
105	Bhimgadth	Yes	Yes	c	c	c	c	Yes	Yes	Yes	Yes	Yes	Yes	Yes
106	Detal Duva	Yes	c	c	c	c	c	Yes	Yes	Yes	Yes	Yes	Yes	Yes
107	Detal Darbari	Yes	c	c	c	c	c	Yes	Yes	Yes	Yes	Yes	Yes	Yes
108	Dodiya	Yes	c	c	c	c	c	Yes	Yes	a	Yes	Yes	Yes	Yes
109	Lalpur	Yes	c	c	c	c	b	Yes	Yes	Yes	Yes	Yes	Yes	Yes
110	Ganata	c	c	c	c	c	c	Yes	Yes	Yes	Yes	Yes	Yes	Yes
111	Morila	Yes	c	Yes	c	Yes	c	Yes	Yes	Yes	Yes	Yes	Yes	Yes
112	Pathamda	c	c	c	c	c	c	Yes	Yes	Yes	Yes	Yes	Yes	Yes
113	Vadgamda	b	Yes	b	b	b	b	Yes	Yes	Yes	Yes	Yes	Yes	Yes
114	Abhepura	a	Yes	Yes	a	a	a	Yes	Yes	Yes	Yes	Yes	Yes	Yes
115	Charada	b	Yes	b	b	Yes	b	Yes	Yes	Yes	Yes	Yes	Yes	Yes
116	Khanpur	a	a	a	a	a	a	Yes	Yes	Yes	Yes	Yes	Yes	Yes
117	Nagala	b	b	b	b	b	b	Yes	Yes	Yes	Yes	Yes	Yes	Yes
118	Vajegadh	Yes	Yes	a	a	Yes	Yes	Yes	Yes	Yes	Yes	Yes	Yes	Yes
119	Malupur	Yes	Yes	a	a	Yes	Yes	Yes	Yes	Yes	Yes	Yes	Yes	Yes
120	Karnasar	b	b	b	b	b	b	Yes	Yes	Yes	Yes	Yes	Yes	Yes
121	Padadar	b	b	b	b	b	b	Yes	Yes	Yes	Yes	Yes	Yes	Yes
122	Gela	c	c	c	c	c	c	Yes	Yes	Yes	Yes	Yes	Yes	Yes
123	Peparal	c	c	c	c	Yes	c	Yes	Yes	Yes	Yes	Yes	Yes	Yes
124	Jetda	c	c	c	c	Yes	c	Yes	Yes	Yes	Yes	Yes	Yes	Yes

Census of India 2011- Village Directory Amenities and Land use (As in 2009)

Land Use									
Nearest Town									
Area under different types of land use (in hectares rounded up to one decimal place)									
Name	Distance Range Code i.e. a for < 5 Kms, b for 5-10 Kms & c for 10+ kms.	Forests	Area Under Non-Agricultural Uses	Barren and Un-Cultivable Land	Permanent Pastures and Other Grazing Lands	Land Under Miscellaneous Tree Crops etc.	Culturable Waste Land	Name Village	Sr. No.
102	103	104	105	106	107	108	109	2	1
THARAD	a	0	11.1	0	3.2	0	14.8	Mahajanpura	94
THARAD	b	0	62.2	0.2	47	40	0	Lendau	95
THARAD	b	0	13.8	0.1	126.8	0	2.4	Bhachar	96
THARAD	a	0	20	0	42.4	0	0	Chudmer	97
THARAD	a	0	3	30.7	64	0	0	Budhanpur	98
THARAD	b	0	9.2	0.2	96.9	0	22.5	Ghesda	99
THARAD	b	0	12	8.7	52	0	0	Kothigam	100
THARAD	c	0	3.2	11.8	101.9	0	3.6	Zenta	101
THARAD	c	0	26.7	0	48	0	0	Nanol	102
THARAD	c	0	6	0	26	0.4	0	Sedla	103
THARAD	c	0	10.2	0	30.9	0	0	Taruwa	104
THARAD	c	0	6.1	0	38.8	0	0	Bhimgadh	105
DHANERA	c	0	16.5	0	50.2	0	0	Detal Duva	106
DHANERA	c	0	18.2	0	50.5	0	0	Detal Darbari	107
THARAD	c	0	4	2.4	80	0	0	Dodiya	108
THARAD	c	0	5	1.5	88.1	0	0	Lalpur	109
THARAD	c	0	5.5	11.8	39.8	0	0	Ganata	110
THARAD	c	0	14.4	2.4	40.6	5	0	Morila	111
THARAD	c	0	10.4	3.9	200.1	0	0	Pathamda	112
THARAD	b	0	10	0	105	0	0	Vadgamda	113
THARAD	a	0	12.4	0	0	0	0	Abhepura	114
THARAD	b	0	27.2	5	130.3	0	0	Charda	115
THARAD	a	0	11.1	3.1	220.1	0	0	Khanpur	116
THARAD	b	0	16	39.8	53	0	0	Nagala	117
THARAD	a	0	15	46.6	2.3	0	65.5	Vajegadh	118
THARAD	a	0	10	40.2	107.8	0	8.3	Malupur	119
THARAD	b	0	10	14.8	58.4	0	6.4	Karnasar	120
THARAD	b	0	4	0.4	53.6	0	1	Padadar	121
THARAD	c	0	40	0	49	2	20	Gela	122
THARAD	c	0	3	1.1	18	0	43	Peparal	123
THARAD	c	0	23	0	120	0	20.8	Jetda	124

Census of India 2011- Village Directory Amenities and Land use (As in 2009)

Land Use													Name of three most important commodities manufactured			
Area under different types of land use (in hectares rounded up to one decimal place)											Area irrigated by source (in hectare).					
Sr. No.	Name Village	Fallow Lands Other Than Current Fallow	Current Fallow	Net Area Sown	Total Irrigated Land Area	Total Un-irrigated Land Area	Canals (C)	Wells/Tube-Wells (W/TW)	Tanks/Lakes (T/L)	Water Falls (WF)	Others (O)	First				Second
1	2	110	111	112	113	114	115	116	117	118	119	120	121	122		
94	Mahajanpura	0	0	313	50	263	0	50	0	0	0					
95	Lendau	0	0	519.9	310.7	209.2	0	310.7	0	0	0					
96	Bhachar	0	0	1204.4	990.7	213.7	0	990.7	0	0	0					
97	Chudmer	0	30	700.5	100	600.5	0	100	0	0	0					
98	Budhanpur	0	0	890	780	110	0	780	0	0	0					
99	Ghesda	0	0	655.2	400	255.2	0	400	0	0	0					
100	Kothigam	0	0	589	449	140	0	449	0	0	0					
101	Zenta	0	0	837	637	200	0	637	0	0	0					
102	Nanol	0	0	705	400	305	0	400	0	0	0					
103	Sedla	0	0	1140	700	440	0	700	0	0	0					
104	Taruwa	0	0	758.6	600	158.6	0	600	0	0	0					
105	Bhimgadh	4.3	0	354	300	54	0	300	0	0	0					
106	Detal Duva	0	0	550	400	150	0	400	0	0	0					
107	Detal Darbari	0	0	400	300	100	0	300	0	0	0					
108	Dodiya	0	0	476.6	270.6	206	0	270.6	0	0	0					
109	Lalpur	0	0	1068.5	668.4	400.1	0	668.4	0	0	0					
110	Ganata	0	0	914.6	600	314.6	0	600	0	0	0					
111	Morila	0	0	772.6	685	87.6	0	685	0	0	0					
112	Pathamda	0	0	540	495	45	0	495	0	0	0					
113	Vadgamda	0	0	1677	1530	147	0	1530	0	0	0					
114	Abhepura	0	0	278.3	200	78.3	0	200	0	0	0					
115	Charda	0	0	1465.1	600	865.1	0	600	0	0	0					
116	Khanpur	0	0	744.9	133.9	611	0	133.9	0	0	0					
117	Nagala	0	0	866	704	162	0	704	0	0	0					
118	Vajegadh	18.3	0	343.6	243.6	100	0	243.6	0	0	0					
119	Malupur	0	0	1160.2	800	360.2	0	800	0	0	0					
120	Karnasar	0	0	501.8	450.8	51	0	450.8	0	0	0					
121	Padadar	0	0	443.8	350	93.8	0	350	0	0	0					
122	Gela	17.1	0	1590	1000	590	0	1000	0	0	0					
123	Peparal	0	0	650	400	250	0	400	0	0	0					
124	Jetda	0	0	1400	1400	0	0	1400	0	0	0					

Census of India 2011- Village Directory Amenities and Land use (As in 2009)

Number of educational amenities available. (If not available within the village, the distance range code viz; a for < 5 Kms, b for 5-10 Kms and c for 10+ kms of nearest place where facility is available is given).

Sr. No.	Name Village	Location Code No.	Total Area of The Village (In Hectares Rounded Up to One Decimal Place)	Total Population (2011 Census)	Number of Households (2011 Census)	Pre-Primary School (PP)	Primary School (P)	Middle School (M)	Secondary School (S)	Senior Secondary School (SS)	Degree College of Arts Science & Commerce (ASC)	Engineering College (EC)	Medical College (MC)	Management Institute (MI)
1	2	3	4	5	6	7	8	9	10	11	12	13	14	15
CD Block:-Tharad (0012)														
125	Lunawa	507604	666.2	2811	460	c	4		1	c	c	c	c	c
126	Khorda	507605	734	2423	408	c	1		c	c	c	c	c	c
127	Moti Pavad	507606	935.8	2213	398	b	2		1	b	b	c	c	c
128	Nani Pavad	507607	1553	1636	293	b	2		b	b	b	c	c	c
129	Jandla	507608	735	1271	230	b	2		a	b	b	c	c	c
130	Dodgam	507609	1809.1	3369	630	b	4		1	b	b	c	c	c
131	Sanadhar	507610	401.7	644	99	b	2		b	b	b	c	c	c
132	Del	507611	1025.9	2256	400	c	2		b	c	c	c	c	c
133	Sanavia	507612	1393.6	3311	562	c	3		1	c	c	c	c	c
134	Asasan	507613	464.2	2587	469	c	3		b	c	c	c	c	c
Block Total :			133575	299335	49761	0	282	0	22	5	1	0	0	0

Census of India 2011- Village Directory Amenities and Land use (As in 2009)

Number of educational amenities available. (If not available within the village, the distance range code viz; a for < 5 Kms, b for 5-10 Kms and c for 10+ kms of nearest place where facility is available is given).

Number of Medical Amenities available. (If not available within the village, the distance range code viz; a for < 5 Kms, b for 5-10 Kms and c for 10+ kms of nearest place where facility is available is given).

Polytechnic (Pt)	Vocational Training School /ITI	Non-Formal Training Centre (NFTC)	Special School for Disabled (SSD)	Others (Specify)	Community Health Centre (CHC)	Primary Health Centre (PHC)	Primary Health Sub Centre (PHS)	Maternity and Child Welfare Centre (MCW)	T.B. Clinic (TBC)	Hospital-Allopathic (HA)	Hospital-Alternative Medicine (HO)	Dispensary (D)	Veterinary Hospital (VH)	Mobile Health Clinic (MHC)	Family Welfare Centre (FWC)	Name Village	Sr. No.
16	17	18	19	20	21	22	23	24	25	26	27	28	29	30	31	2	1
c	c	c	c		c	c	c	c	c	c	c	c	c	c	c	Lunawa	125
c	c	c	c		c	a	1	c	c	c	c	c	c	c	c	Khorda	126
c	b	c	c		b	1	1	b	b	b	c	b	b	b	b	Moti Pavad	127
c	b	c	c		b	a	a	b	b	b	c	b	b	b	b	Nani Pavad	128
c	b	c	c		b	b	a	b	b	b	c	b	b	b	b	Jandla	129
c	b	c	c		b	b	1	b	b	b	c	b	b	b	b	Dodgam	130
c	b	c	c		b	b	b	a	b	b	c	b	b	b	b	Sanadhar	131
c	c	c	c		c	c	1	c	c	c	c	c	c	c	c	Del	132
c	c	c	c		c	a	1	c	c	c	c	c	c	c	c	Sanavia	133
c	c	c	c		c	c	c	c	c	c	c	b	c	c	c	Asasan	134
0	0	0	0	0	3	9	52	0	0	0	0	0	5	6	0		

Census of India 2011- Village Directory Amenities and Land use (As in 2009)

Sr. No.	Name Village	Number of Non-Government Medical Amenities available.							Availability of drinking water - Yes / No							
		Charitable Non Govt. Hospital/Nursing Home.	Medical Practitioner With MBBS Degree	Medical Practitioner With Other Degree	Medical Practitioner With No Degree	Traditional Practitioner and Faith Healer	Medicine Shop	Others	Tap Water (Treated/Untreated)	Well Water (Covered / Uncovered well)	Hand Pump	Tube wells / Bore well	Spring	River / Canal	Tank / Pond / Lake	Others
1	2	32	33	34	35	36	37	38	39	40	41	42	43	44	45	46
125	Lunawa	0	0	0	0	0	0	0	Yes	Yes	No	No	No	No	No	No
126	Khorda	0	0	0	0	0	0	0	Yes	Yes	No	Yes	No	No	No	No
127	Moti Pavad	0	0	0	0	0	0	0	Yes	Yes	No	Yes	No	No	No	No
128	Nani Pavad	0	0	0	0	0	0	0	Yes	No	No	Yes	No	No	No	No
129	Jandla	0	0	0	0	0	0	0	Yes	No	No	Yes	No	No	No	No
130	Dodgam	0	0	0	0	0	0	0	Yes	Yes	No	Yes	No	No	No	No
131	Sanadhar	0	0	0	0	0	0	0	Yes	No	No	Yes	No	No	No	No
132	Del	0	0	0	0	0	0	0	Yes	No	No	Yes	No	No	No	No
133	Sanavia	0	0	0	0	0	0	0	Yes	No	No	Yes	No	No	No	No
134	Asasan	0	0	0	0	0	0	0	Yes	Yes	Yes	Yes	No	No	No	No
Block Total :		1	0	1	1	0	17	0	134	104	4	92	0	0	3	7

Census of India 2011- Village Directory Amenities and Land use (As in 2009)

Availability of toilet & others
Yes / No

Communication and transport facilities (If amenities available code -Yes is given except for Village Pin Code, If not available within the village, the distance range code viz; a for < 5 Kms, b for 5-10 Kms and c for 10+ kms of nearest place where facility is available is given)

Community Toilet Including Bath.	Community Toilet Excluding Bath.	Rural Sanitary Mart or Sanitary Hardware Outlet Available Near The Village.	Community Bio- gas or Recycle of Waste for Productive Use.	Post Office (PO)	Sub Post Office (SPO)	Post & Telegraph Office (P&TO)	Village Pin Code	Telephones (Land Lines)	Public Call Office (PCO)	Mobile Phone Coverage	Internet Cafes/Common Service Centre (CSC)	Private Courier Facility	Bus Service (Public & Private)	Name Village	Sr. No.
47	48	49	50	51	52	53	54	55	56	57	58	59	60	2	1
No	No	No	No	c	c		385565	Yes	a	Yes	Yes	c	Yes	Lunawa	125
No	No	No	No	b	a		385535	Yes	b	Yes	Yes	c	Yes	Khorda	126
No	Yes	No	No	c	Yes		385565	Yes	b	Yes	Yes	b	Yes	Moti Pavad	127
No	Yes	No	No	b	a		385565	Yes	b	Yes	Yes	b	Yes	Nani Pavad	128
No	No	No	No	b	b		385565	Yes	b	Yes	Yes	b	Yes	Jandla	129
No	No	No	No	c	Yes		385565	Yes	b	Yes	Yes	b	Yes	Dodgam	130
No	No	No	No	c	c		385565	Yes	c	Yes	a	c	Yes	Sanadhar	131
No	No	No	No	b	b		385565	Yes	Yes	Yes	Yes	c	Yes	Del	132
No	Yes	No	No	c	Yes		385565	Yes	c	Yes	Yes	c	Yes	Sanavia	133
No	No	No	No	c	c		385535	Yes	b	Yes	Yes	c	Yes	Asasan	134
2	6	1	4	1	40	0	134	133	43	134	114	2	134		

Census of India 2011- Village Directory Amenities and Land use (As in 2009)

		Communication and transport facilities (If amenities available code -Yes is given except for Village Pin Code, If not available within the village, the distance range code viz; a for < 5 Kms, b for 5-10 Kms and c for 10+ kms of nearest place where facility is available is given)							Village connected to highways, village roads, banks & credit societies (If amenities available code -Yes is given, If not available within the village, the distance range code viz; a for < 5 Kms, b for 5-10 Kms and c for 10+ kms of nearest place where facility is available is given)						
Sr. No.	Name Village	Railway Stations	Auto/Modified Autos	Taxis and Vans	Tractors	Cycle-Pulled Rickshaws (Manual & Machine Driven)	Carts Driven by Animals	Sea /River Ferry Service	Connected to National Highway (NH)	Connected to State Highway (SH)	Connected to Major District Road (MDR)	Connected to Others District Road	Pucca Roads	Kutchcha Roads	Water Bounded Macadam (WBM) Roads
1	2	61	62	63	64	65	66	67	68	69	70	71	72	73	74
125	Lunawa	c	c	c	Yes		b	c	Yes	Yes	Yes	Yes	Yes	b	Yes
126	Khorda	c	b	b	Yes		Yes	c	c	Yes	Yes	Yes	Yes	Yes	c
127	Moti Pavad	c	b	b	Yes		Yes	b	a	Yes	Yes	Yes	Yes	Yes	Yes
128	Nani Pavad	b	b	b	Yes		Yes	c	b	b	b	Yes	Yes	Yes	b
129	Jandla	c	b	b	Yes		Yes	c	b	b	b	Yes	Yes	b	b
130	Dodgam	b	b	b	b		Yes	b	b	b	b	Yes	b	b	b
131	Sanadhar	c	c	c	Yes		Yes	c	c	c	c	Yes	Yes	Yes	b
132	Del	c	b	b	Yes		Yes	c	c	c	c	Yes	Yes	Yes	c
133	Sanavia	c	c	c	Yes		Yes	c	b	b	b	Yes	Yes	Yes	Yes
134	Asasan	c	b	b	Yes		Yes	c	b	b	b	Yes	Yes	a	c
Block Total :		0	9	39	107	27	125	2	15	22	73	126	129	102	64

Census of India 2011- Village Directory Amenities and Land use (As in 2009)

Village connected to highways, village roads, banks & credit societies (If amenities available code -Yes is given, If not available within the village , the distance range code viz; a for < 5 Kms, b for 5-10 Kms and c for 10+ kms of nearest place where facility is available is given)

Availability of miscellaneous facilities (If amenities available code -Yes is given, If not available within the village, the distance range code viz; a for < 5 Kms, b for 5-10 Kms and c for 10+ kms of nearest place where facility is available is given)

Navigable Waterway (River/Canal) (NW)	Footpaths (FP)	Commercial & Co-operative Banks	ATM	Agricultural Credit Societies	Self-Help Group (SHG)	Public Distribution System (PDS) Shop	Mandis / Regular Market	Weekly Haat	Agricultural Marketing Society	Integrated Child Development Scheme (Nutritional Centres)	Anganwadi Centre (Nutritional Centres)	Others (Nutritional Centres)	ASHA (Accredited Social Health Activist)	Name Village	Sr. No.
75	76	77	78	79	80	81	82	83	84	85	86	87	88	2	1
c	Yes	a	c	Yes	Yes	Yes	c	c	b	c	Yes	Yes	Yes	Lunawa	125
c	Yes	a	c	Yes	Yes	Yes	c	c	c	c	Yes	Yes	Yes	Khorda	126
c	Yes	Yes	b	Yes	Yes	Yes	b	b	Yes	b	Yes	Yes	Yes	Moti Pavad	127
c	Yes	a	b	Yes	Yes	Yes	b	b	b	b	Yes	Yes	Yes	Nani Pavad	128
c	Yes	b	b	Yes	Yes	Yes	b	b	b	b	Yes	Yes	Yes	Jandla	129
c	Yes	Yes	b	Yes	Yes	Yes	b	b	b	b	Yes	Yes	Yes	Dodgam	130
c	Yes	b	b	Yes	Yes	Yes	b	b	b	b	Yes	Yes	Yes	Sanadhar	131
c	Yes	c	c	Yes	Yes	Yes	c	c	c	c	Yes	Yes	Yes	Del	132
c	Yes	a	c	Yes	Yes	Yes	c	c	c	c	Yes	Yes	Yes	Sanavia	133
c	Yes	b	b	b	Yes	Yes	b	b	c	c	Yes	Yes	Yes	Asasan	134
0	134	9	0	122	134	115	6	2	6	0	133	134	131		

Census of India 2011- Village Directory Amenities and Land use (As in 2009)

Availability of miscellaneous facilities (If amenities available code -
Yes is given, If not available within the village, the distance range
code viz; a for < 5 Kms, b for 5-10 Kms and c for 10+ kms of nearest
place where facility is available is given)

Availability of electricity (Yes/No)

Sr. No.	Name Village	Community Centre With/ Without TV	Sports Field	Sports Club / Recreation Centre	Cinema / Video Hall	Public Library	Public Reading Room	Newspaper Supply	Assembly Polling Station	Birth & Death Registration Office	Power Supply for Domestic Use (ED)	Power Supply for Agricultural Use (EAG)	Power Supply for Commercial Use (EC)	Power Supply for All Uses (EA)
1	2	89	90	91	92	93	94	95	96	97	98	99	100	101
125	Lunawa	Yes	c	c	c	Yes	c	Yes	Yes	Yes	Yes	Yes	Yes	Yes
126	Khorda	Yes	Yes	c	c	c	c	Yes	Yes	Yes	Yes	Yes	Yes	Yes
127	Moti Pavad	Yes	Yes	b	b	Yes	b	Yes	Yes	Yes	Yes	Yes	Yes	Yes
128	Nani Pavad	Yes	b	b	b	b	b	Yes	Yes	Yes	Yes	Yes	Yes	Yes
129	Jandla	b	b	b	b	b	b	Yes	Yes	Yes	Yes	Yes	Yes	Yes
130	Dodgam	b	b	b	b	Yes	b	Yes	Yes	Yes	Yes	Yes	Yes	Yes
131	Sanadhar	b	b	b	b	Yes	b	Yes	Yes	Yes	Yes	Yes	Yes	Yes
132	Del	Yes	c	c	c	c	c	Yes	Yes	Yes	Yes	Yes	Yes	Yes
133	Sanavia	Yes	Yes	c	c	Yes	c	Yes	Yes	Yes	Yes	Yes	Yes	Yes
134	Asasan	Yes	c	c	c	c	c	Yes	Yes	Yes	Yes	Yes	Yes	Yes
Block Total :		45	40	4	0	39	9	134	134	128	134	134	134	134

Census of India 2011- Village Directory Amenities and Land use (As in 2009)

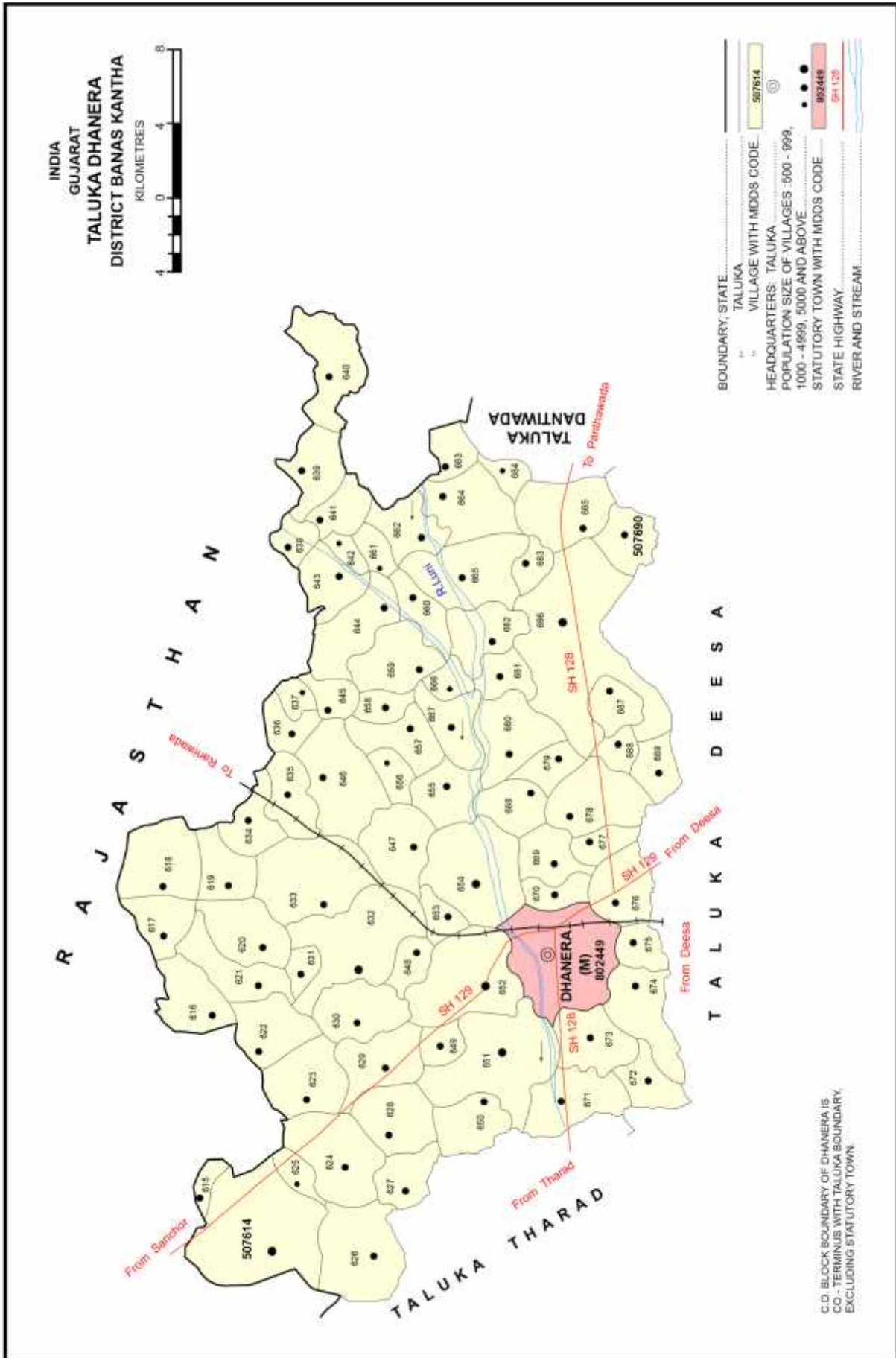
Land Use									
Nearest Town									
Area under different types of land use (in hectares rounded up to one decimal place)									
Name	Distance Range Code i.e. a for < 5 Kms, b for 5-10 Kms & c for 10+ kms.	Forests	Area Under Non-Agricultural Uses	Barren and Un-Cultivable Land	Permanent Pastures and Other Grazing Lands	Land Under Miscellaneous Tree Crops etc.	Culturable Waste Land	Name Village	Sr. No.
102	103	104	105	106	107	108	109	2	1
THARAD	c	0	2.3	0	57.9	0	0	Lunawa	125
THARAD	c	0	9.4	0.6	30.3	0	0	Khorda	126
THARAD	b	0	12.4	1.7	50.6	0	23.4	Moti Pavad	127
THARAD	b	0	11.4	78.4	0	0	0	Nani Pavad	128
THARAD	b	0	61.2	0.6	58.6	0	0	Jandla	129
THARAD	b	0	12	0	722	0	7.1	Dodgam	130
THARAD	b	0	30.2	10.1	21.3	0	0	Sanadhar	131
THARAD	c	0	14.3	0	50.2	0	24.6	Del	132
THARAD	c	0	42.2	1	99.5	0	50	Sanavia	133
THARAD	c	0	7	0	40.2	0	0	Asasan	134
	0	150.1	1981.2	1127.4	11097.8	248.8	1489.8		

Census of India 2011- Village Directory
Amenities and Land use (As in 2009)

Sr. No.	Name Village	Land Use										Name of three most important commodities manufactured		
		Area under different types of land use (in hectares rounded up to one decimal place)					Area irrigated by source (in hectare).							
		Fallow Lands Other Than Current Fallows	Current Fallows	Net Area Sown	Total Irrigated Land Area	Total Un-irrigated Land Area	Canals (C)	Wells/Tube-Wells (W/TW)	Tanks/Lakes (T/L)	Water Falls (WF)	Others (O)	First	Second	Third
1	2	110	111	112	113	114	115	116	117	118	119	120	121	122
125	Lunawa	19.7	0	586.4	586.4	0	0	586.4	0	0	0			
126	Khorda	0	51.7	641.9	598.2	43.8	0	598.2	0	0	0			
127	Moti Pavad	30.2	0	817.6	790.2	27.4	0	790.2	0	0	0			
128	Nani Pavad	0	0	1463.2	862.3	600.9	0	862.3	0	0	0			
129	Jandla	2.9	0	611.6	111.6	500	0	111.6	0	0	0			
130	Dodgam	0	0	1068	1000	68	0	1000	0	0	0			
131	Sanadhar	0	0	340	40	300	0	40	0	0	0			
132	Del	0	29.6	907.2	107.2	800	0	107.2	0	0	0			
133	Sanavia	0	0	1200.9	1100.9	100	0	1100.9	0	0	0			
134	Asasan	0	0	417	300	117	0	300	0	0	0			
Block Total :		458.4	1036	115984	67392	48592.4	5430	61882	59.4	6				

TALUKA/C.D.BLOCK

DHANERA



(C) Alphabetical List of Village (Dhanera Taluka)

Sr. No.	Name of Village	2011 Census Location Code Number	2001 Census Location Code Number	Sr. No.	Name of Village	2011 Census Location Code Number	2001 Census Location Code Number
1	2	3	4	1	2	3	4
1	Aeta	507617	00120900	40	Mandal	507643	00123500
2	Alwada	507665	00125700	41	Mewada	507681	00127300
3	Anapur Chhota	507644	00123600	42	Mota Meda	507653	00124500
4	Anapurgadh	507659	00125100	43	Nana Meda	507658	00125000
5	Asiya	507675	00126700	44	Nanuda	507627	00121900
6	Bapla	507639	00123100	45	Negala	507660	00125200
7	Bhajna	507626	00121800	46	Nenava	507614	00120600
8	Bhatib	507633	00122500	47	Pengiya	507619	00121100
9	Bhatram	507664	00125600	48	Rajoda	507682	00127400
10	Charda	507629	00122100	49	Rampura (Vaghapura)	507642	00123400
11	Chhindivadi	507688	00128300	50	Rampura Chhota	507631	00122300
12	Dedha	507667	00125900	51	Rampura Mota	507668	00126000
13	Dhakha	507651	00124300	52	Ramuna	507650	00124200
14	Dhanpura (Kheda)	507684	00127600	53	Ravi	507662	00125400
15	Dharnodhar	507620	00121200	54	Raviya	507657	00124900
16	Dugdol Moti	507634	00122600	55	Runi	507680	00127200
17	Dugdol Nani	507635	00122700	56	Sabawadi	507666	00125800
18	Edal	507636	00122800	57	Samalwada	507676	00126800
19	Fatepura (Malotra)	507670	00126200	58	Sankad	507673	00126500
20	Gola	507616	00120800	59	Saral	507674	00126600
21	Hadta	507630	00122200	60	Sera	507655	00124700
22	Jadi	507647	00123900	61	Shergadh (Jadiya)	507621	00121300
23	Jadiya	507632	00122400	62	Silasana	507689	00128400
24	Janali	507645	00123700	63	Siya	507646	00123800
25	Jiwana	507648	00124000	64	Sodal	507663	00125500
26	Jorapura (Dhakha)	507671	00126300	65	Sotwada	507669	00126100
27	Karadhani	507677	00126900	66	Talegadh	507637	00122900
28	Khangan	507683	00127500	67	Thawar	507652	00124400
29	Khaprol	507615	00120700	68	Vachhdal	507685	00127700
30	Khimat	507686	00128100	69	Vachhol	507640	00123200
31	Kotda (Dhakha)	507649	00124100	70	Vaktapura	507641	00123300
32	Kotda (Raviya)	507656	00124800	71	Valer	507678	00127000
33	Kumar	507687	00128200	72	Vasan	507618	00121000
34	Kundi	507638	00123000	73	Vasda	507661	00125300
35	Kunwarla	507622	00121400	74	Vinchhivadi	507628	00122000
36	Lawara	507624	00121600	75	Virol	507690	00128500
37	Lelava	507625	00121700	76	Voda	507679	00127100
38	Magarawa	507623	00121500	77	Yavarpura	507672	00126400
39	Malotra	507654	00124600				

Census of India 2011- Village Directory Amenities and Land use (As in 2009)

Number of educational amenities available. (If not available within the village, the distance range code viz; a for < 5 Kms, b for 5-10 Kms and c for 10+ kms of nearest place where facility is available is given).

Sr. No.	Name Village	Location Code No.	Total Area of The Village (In Hectares Rounded Up to One Decimal Place)	Total Population (2011 Census)	Number of Households (2011 Census)	Pre-Primary School (PP)	Primary School (P)	Middle School (M)	Secondary School (S)	Senior Secondary School (SS)	Degree College of Arts Science & Commerce (ASC)	Engineering College (EC)	Medical College (MC)	Management Institute (MI)
1	2	3	4	5	6	7	8	9	10	11	12	13	14	15
CD Block:-Dhanera (0013)														
1	Nenava	507614	2921.5	5773	932	c	4		1	1	c	c	c	c
2	Khaprol	507615	318.2	1050	149	c	1		c	c	c	c	c	c
3	Gola	507616	1293.4	3316	516	c	2		c	c	c	c	c	c
4	Aeta	507617	1095.4	2255	323	c	2		c	c	c	c	c	c
5	Vasan	507618	1457.7	3110	483	c	1		1	c	c	c	c	c
6	Pengiya	507619	866.7	2313	342	c	1		c	c	c	c	c	c
7	Dharnodhar	507620	1193.7	3715	569	c	2		1	a	c	c	c	c
8	Shergadh (Jadiya)	507621	1041.5	2395	368	c	2		1	a	c	c	c	c
9	Kunwarla	507622	1145.7	2950	473	c	3		1	1	c	c	c	c
10	Magarawa	507623	1289.7	3254	493	c	2		c	a	c	c	c	c
11	Lawara	507624	1624.8	3286	472	c	1		b	b	c	c	c	c
12	Lelava	507625	298.6	591	87	c	1		a	a	c	c	c	c
13	Bhajna	507626	1890.4	3802	596	c	1		b	b	c	c	c	c
14	Nanuda	507627	753.7	1501	210	c	1		c	c	c	c	c	c
15	Vinchhivadi	507628	1224.3	2537	407	c	1		1	c	c	c	c	c
16	Charda	507629	1263	2161	350	b	2		b	b	b	c	c	c
17	Hadta	507630	1120.5	2739	437	c	1		a	a	c	c	c	c
18	Rampura Chhota	507631	310.7	1517	226	c	1		b	c	c	c	c	c
19	Jadiya	507632	2289.4	5373	914	c	4		1	1	c	c	c	c
20	Bhatib	507633	2103	4519	692	c	2		a	c	c	c	c	c
21	Dugdol Moti	507634	734.2	2892	448	c	1		c	b	c	c	c	c
22	Dugdol Nani	507635	1053.3	2046	288	c	1		c	b	c	c	c	c
23	Edal	507636	704.2	1445	217	c	1		c	c	c	c	c	c
24	Talegadh	507637	221.9	654	99	c	1		c	b	c	c	c	c
25	Kundi	507638	711.8	1769	304	c	1		c	c	c	c	c	c
26	Bapla	507639	1146.4	2812	504	c	2		1	c	c	c	c	c
27	Vachhol	507640	1244.7	3092	532	c	1		b	c	c	c	c	c
28	Vaktapura	507641	435.7	1509	269	c	1		a	b	c	c	c	c

Census of India 2011- Village Directory Amenities and Land use (As in 2009)

Number of educational amenities available. (If not available within the village, the distance range code viz; a for < 5 Kms, b for 5-10 Kms and c for 10+ kms of nearest place where facility is available is given).

Number of Medical Amenities available. (If not available within the village, the distance range code viz; a for < 5 Kms, b for 5-10 Kms and c for 10+ kms of nearest place where facility is available is given).

Polytechnic (Pt)	Vocational Training School /ITI	Non-Formal Training Centre (NFTC)	Special School for Disabled (SSD)	Others (Specify)	Community Health Centre (CHC)	Primary Health Centre (PHC)	Primary Health Sub Centre (PHS)	Maternity and Child Welfare Centre (MCW)	T.B. Clinic (TBC)	Hospital-Allopathic (HA)	Hospital-Alternative Medicine (HO)	Dispensary (D)	Veterinary Hospital (VH)	Mobile Health Clinic (MHC)	Family Welfare Centre (FWC)	Name Village	Sr. No.
16	17	18	19	20	21	22	23	24	25	26	27	28	29	30	31	2	1
c	c	c	c		c	l	l	c	c	c	c	c	c	c	c	Nenava	1
c	c	c	c		c	a	a	c	a	c	c	b	a	a	c	Khaprol	2
c	c	c	c		c	c	c	b	c	c	c	c	b	c	c	Gola	3
c	c	c	c		c	c	b	c	c	c	c	c	c	c	c	Aeta	4
c	c	c	c		c	b	b	c	c	c	c	c	c	c	c	Vasan	5
c	c	c	c		c	b	a	c	c	c	c	c	b	c	c	Pengiya	6
c	b	c	c		c	b	l	c	c	c	c	c	l	c	c	Dharnodhar	7
c	c	c	c		c	b	b	c	c	c	c	c	b	b	c	Shergadh (Jadiya)	8
c	c	c	c		c	l	l	c	c	c	c	c	b	b	c	Kunwarla	9
c	c	c	c		c	a	a	c	c	c	c	c	b	b	c	Magarawa	10
c	c	c	c		c	b	c	c	c	c	c	c	a	b	b	Lawara	11
c	c	c	c		c	a	b	c	c	c	c	c	c	c	c	Lelava	12
c	c	c	c		c	b	b	c	c	c	c	c	c	b	c	Bhajna	13
c	c	c	c		c	c	c	c	c	c	c	c	a	c	c	Nanuda	14
c	c	c	c		c	c	l	c	c	c	c	c	b	c	c	Vinchhivadi	15
c	c	c	c		b	b	b	b	b	b	c	b	a	b	b	Charada	16
c	c	c	c		c	a	a	c	c	c	c	c	c	c	c	Hadta	17
c	c	c	c		c	b	b	b	b	c	c	c	a	c	c	Rampura Chhota	18
c	c	c	c		c	l	l	c	c	c	c	c	l	a	c	Jadiya	19
c	c	c	c		c	c	b	c	c	c	c	c	a	c	c	Bhatib	20
c	c	c	c		c	c	l	c	c	c	c	b	b	c	c	Dugdol Moti	21
c	c	c	c		c	c	b	c	c	c	c	c	b	c	c	Dugdol Nani	22
c	c	c	c		c	c	b	c	c	c	c	c	b	b	c	Edal	23
c	c	c	c		c	c	c	c	c	c	c	c	b	c	c	Talegadh	24
c	c	c	c		c	c	c	c	c	c	c	c	c	c	c	Kundi	25
c	c	c	c		c	l	l	c	c	c	c	c	c	c	c	Bapla	26
c	c	c	c		c	b	b	c	c	c	c	b	c	c	c	Vachhol	27
c	c	c	c		c	a	a	a	a	c	c	c	c	c	c	Vaktapura	28

Census of India 2011- Village Directory Amenities and Land use (As in 2009)

Sr. No.	Name Village	Number of Non-Government Medical Amenities available.							Availability of drinking water - Yes / No							
		Charitable Non Govt. Hospital/Nursing Home.	Medical Practitioner With MBBS Degree	Medical Practitioner With Other Degree	Medical Practitioner With No Degree	Traditional Practitioner and Faith Healer	Medicine Shop	Others	Tap Water (Treated/Untreated)	Well Water (Covered / Uncovered well)	Hand Pump	Tube wells / Bore well	Spring	River / Canal	Tank / Pond / Lake	Others
1	2	32	33	34	35	36	37	38	39	40	41	42	43	44	45	46
1	Nenava	0	0	2	0	1	3	0	Yes	No	Yes	Yes	No	No	No	No
2	Khaprol	0	0	0	0	0	0	0	Yes	No	Yes	Yes	No	No	No	No
3	Gola	0	0	0	0	0	0	0	Yes	No	No	Yes	No	No	No	No
4	Aeta	0	0	0	0	0	0	0	Yes	Yes	Yes	Yes	No	No	No	No
5	Vasan	0	0	0	0	0	0	0	Yes	Yes	Yes	Yes	No	No	No	No
6	Pengiya	0	0	0	0	0	0	0	Yes	Yes	Yes	No	No	No	No	No
7	Dharnodhar	0	0	0	0	0	0	0	Yes	No	No	Yes	No	No	No	No
8	Shergadh (Jadiya)	0	0	0	0	0	0	0	Yes	No	Yes	Yes	No	No	No	No
9	Kunwarla	0	0	0	0	1	1	0	Yes	No	No	Yes	No	No	No	No
10	Magarawa	0	0	0	0	0	0	0	Yes	No	No	Yes	No	No	No	No
11	Lawara	0	0	1	0	1	0	0	Yes	No	Yes	Yes	No	No	No	No
12	Lelava	0	0	0	0	0	0	0	Yes	No	Yes	Yes	No	No	No	No
13	Bhajna	0	0	0	0	0	0	0	Yes	No	Yes	Yes	No	No	No	No
14	Nanuda	0	0	0	0	0	0	0	Yes	No	No	Yes	No	No	No	No
15	Vinchhivadi	0	0	0	0	0	0	0	Yes	No	No	Yes	No	No	No	No
16	Charda	0	0	0	0	0	0	0	Yes	No	No	Yes	No	No	No	No
17	Hadta	0	0	0	0	0	0	0	Yes	Yes	Yes	Yes	No	No	No	No
18	Rampura Chhota	0	0	0	0	0	0	0	Yes	No	No	Yes	No	No	No	No
19	Jadiya	0	1	0	0	0	2	0	Yes	No	Yes	Yes	No	No	No	No
20	Bhatib	0	0	0	0	0	0	0	Yes	No	Yes	Yes	No	No	No	No
21	Dugdol Moti	0	0	0	0	0	0	0	Yes	No	No	Yes	No	No	No	No
22	Dugdol Nani	0	0	0	0	0	0	0	Yes	No	No	Yes	No	No	No	No
23	Edal	0	0	0	0	0	0	0	Yes	No	No	Yes	No	No	No	No
24	Talegadh	0	0	0	0	0	0	0	Yes	Yes	Yes	Yes	No	No	No	No
25	Kundi	0	0	0	0	0	0	0	Yes	No	Yes	Yes	No	No	No	No
26	Bapla	0	0	1	0	0	1	0	Yes	No	Yes	Yes	No	No	No	No
27	Vachhol	0	0	0	0	0	0	0	Yes	No	Yes	Yes	No	No	No	No
28	Vaktapura	0	0	0	0	0	0	0	Yes	No	No	Yes	No	No	No	No

Census of India 2011- Village Directory Amenities and Land use (As in 2009)

Availability of toilet & others Yes / No

Communication and transport facilities (If amenities available code -Yes is given except for Village Pin Code, If not available within the village, the distance range code viz; a for < 5 Kms, b for 5-10 Kms and c for 10+ kms of nearest place where facility is available is given)

Community Toilet Including Bath.	Community Toilet Excluding Bath.	Rural Sanitary Mart or Sanitary Hardware Outlet Available Near The Village.	Community Bio- gas or Recycle of Waste for Productive Use.	Post Office (PO)	Sub Post Office (SPO)	Post & Telegraph Office (P&TO)	Village Pin Code	Telephones (Land Lines)	Public Call Office (PCO)	Mobile Phone Coverage	Internet Cafes/Common Service Centre (CSC)	Private Courier Facility	Bus Service (Public & Private)	Name Village	Sr. No.
47	48	49	50	51	52	53	54	55	56	57	58	59	60	2	1
No	No	No	No	b	Yes		385310	Yes	Yes	Yes	Yes	c	Yes	Nenava	1
No	No	No	No	c	c		385310	Yes	Yes	Yes	Yes	c	Yes	Khaprol	2
No	No	No	No	a	a		385310	Yes	a	Yes	Yes	c	Yes	Gola	3
No	No	No	No	c	c		385310	Yes	Yes	Yes	Yes	c	Yes	Aeta	4
No	No	No	No	c	c		385310	Yes	Yes	Yes	Yes	c	Yes	Vasan	5
No	No	No	No	c	c		385310	Yes	c	Yes	Yes	c	Yes	Pengiya	6
No	No	No	No	c	Yes		385310	Yes	Yes	Yes	Yes	c	Yes	Dharnodhar	7
No	No	No	No	c	c		385310	Yes	Yes	Yes	Yes	c	Yes	Shergadh (Jadiya)	8
No	No	No	No	c	Yes		385510	Yes	Yes	Yes	Yes	c	Yes	Kunwarla	9
No	No	No	No	b	b		385310	Yes	a	Yes	Yes	c	Yes	Magarawa	10
No	No	No	No	c	Yes		385310	Yes	c	Yes	Yes	c	Yes	Lawara	11
No	No	No	No	c	b		385310	Yes	Yes	Yes	Yes	c	Yes	Lelava	12
No	No	No	No	c	c		385310	Yes	c	Yes	Yes	c	Yes	Bhajna	13
No	No	No	No	c	c		385310	Yes	c	Yes	Yes	c	Yes	Nanuda	14
No	No	No	No	c	Yes		385310	Yes	c	Yes	Yes	c	Yes	Vinchhivadi	15
No	No	No	No	c	c		385310	Yes	c	Yes	Yes	c	Yes	Charda	16
No	No	No	No	b	b		385310	Yes	a	Yes	Yes	c	Yes	Hadta	17
No	No	No	No	c	c		385310	Yes	b	Yes	Yes	c	Yes	Rampura Chhota	18
No	No	No	No	c	Yes		385310	Yes	Yes	Yes	Yes	c	Yes	Jadiya	19
No	No	No	No	c	Yes		385310	Yes	a	Yes	Yes	c	Yes	Bhatib	20
No	No	No	No	b	b		385510	Yes	b	Yes	Yes	c	Yes	Dugdol Moti	21
No	No	No	No	b	Yes		385310	Yes	a	Yes	Yes	c	Yes	Dugdol Nani	22
No	No	No	No	c	c		385310	Yes	Yes	Yes	Yes	c	Yes	Edal	23
No	No	No	No	b	b		385310	Yes	Yes	Yes	Yes	c	Yes	Talegadh	24
No	No	No	No	b	c		385545	Yes	a	Yes	Yes	c	Yes	Kundi	25
No	No	No	No	c	Yes		385545	Yes	Yes	Yes	Yes	c	Yes	Bapla	26
No	No	No	No	c	Yes		385545	Yes	Yes	Yes	Yes	c	Yes	Vachhol	27
No	No	No	No	c	c		385545	Yes	Yes	Yes	Yes	c	Yes	Vaktapura	28

Census of India 2011- Village Directory Amenities and Land use (As in 2009)

Communication and transport facilities (If amenities available code -Yes is given except for Village Pin Code, If not available within the village, the distance range code viz; a for < 5 Kms, b for 5-10 Kms and c for 10+ kms of nearest place where facility is available is given)

Village connected to highways, village roads, banks & credit societies (If amenities available code -Yes is given, If not available within the village, the distance range code viz; a for < 5 Kms, b for 5-10 Kms and c for 10+ kms of nearest place where facility is available is given)

Sr. No.	Name Village	Railway Stations	Auto/Modified Autos	Taxis and Vans	Tractors	Cycle-Pulled Rickshaws (Manual & Machine Driven)	Carts Driven by Animals	Sea /River Ferry Service	Connected to National Highway (NH)	Connected to State Highway (SH)	Connected to Major District Road (MDR)	Connected to Others District Road	Pucca Roads	Kutchcha Roads	Water Bounded Macadam (WBM) Roads
1	2	61	62	63	64	65	66	67	68	69	70	71	72	73	74
1	Nenava	b	Yes	Yes	Yes		Yes	c	c	Yes	Yes	Yes	Yes	Yes	Yes
2	Khaprol	c	Yes	Yes	Yes	Yes	Yes	c	c	Yes	Yes	Yes	Yes	Yes	Yes
3	Gola	c	a	Yes	Yes		Yes	c	c	c	c	Yes	Yes	c	c
4	Aeta	c	c	Yes	Yes	Yes	Yes	c	c	c	a	Yes	Yes	c	c
5	Vasan	c	c	Yes	Yes		Yes	c	c	c	c	Yes	Yes	c	c
6	Pengiya	c	c	c	Yes		Yes	c	c	c	b	Yes	Yes	Yes	c
7	Dharnodhar	c	c	Yes	Yes		Yes	c	c	Yes	Yes	Yes	Yes	c	c
8	Shergadh (Jadiya)	c	c	Yes	Yes		c	c	c	c	b	Yes	Yes	c	Yes
9	Kunwarla	c	b	Yes	Yes		Yes	c	c	b	b	Yes	Yes	b	b
10	Magarawa	a	b	Yes	Yes		Yes	c	c	b	Yes	Yes	Yes	c	Yes
11	Lawara	c	c	Yes	Yes		Yes	c	c	c	c	Yes	Yes	Yes	b
12	Lelava	c	c	Yes	Yes		Yes	c	c	Yes	Yes	Yes	Yes	Yes	a
13	Bhajna	c	c	Yes	Yes	Yes	Yes	c	c	a	c	Yes	Yes	Yes	c
14	Nanuda	c	c	c	Yes	Yes	Yes	c	c	c	c	Yes	Yes	Yes	Yes
15	Vinchhivadi	c	c	Yes	Yes	Yes	Yes	c	c	Yes	Yes	Yes	Yes	Yes	c
16	Charada	c	c	c	Yes	Yes	Yes	c	c	a	c	Yes	Yes	Yes	b
17	Hadta	c	Yes	Yes	Yes	Yes	Yes	c	c	c	a	Yes	Yes	a	Yes
18	Rampura Chhota	c	Yes	Yes	Yes		Yes	c	c	c	b	Yes	Yes	Yes	b
19	Jadiya	a	c	Yes	Yes		Yes	c	c	c	Yes	Yes	Yes	Yes	Yes
20	Bhatib	c	c	Yes	Yes		Yes	c	c	Yes	Yes	Yes	Yes	Yes	Yes
21	Dugdol Moti	Yes	b	b	Yes		Yes	b	b	c	Yes	Yes	Yes	b	b
22	Dugdol Nani	Yes	b	Yes	Yes		Yes	c	b	c	Yes	Yes	Yes	b	c
23	Edal	c	c	Yes	Yes	Yes	Yes	c	c	c	Yes	a	Yes	Yes	Yes
24	Talegadh	c	b	Yes	Yes		Yes	c	c	c	Yes	c	Yes	c	c
25	Kundi	c	Yes	Yes	Yes	Yes	Yes	c	c	c	b	Yes	Yes	Yes	a
26	Bapla	c	Yes	Yes	Yes	Yes	Yes	c	c	c	c	Yes	Yes	Yes	c
27	Vachhol	c	c	Yes	Yes	Yes	Yes	c	c	c	c	Yes	Yes	c	c
28	Vaktapura	c	b	Yes	Yes	Yes	Yes	c	c	c	Yes	Yes	Yes	Yes	Yes

Census of India 2011- Village Directory

Amenities and Land use (As in 2009)

Village connected to highways, village roads, banks & credit societies (If amenities available code -Yes is given, If not available within the village, the distance range code viz; a for < 5 Kms, b for 5-10 Kms and c for 10+ kms of nearest place where facility is available is given)															Availability of miscellaneous facilities (If amenities available code -Yes is given, If not available within the village, the distance range code viz; a for < 5 Kms, b for 5-10 Kms and c for 10+ kms of nearest place where facility is available is given)																
75	76	77	78	79	80	81	82	83	84	85	86	87	88	2	1	Navigable Waterway (River/Canal) (NW)	Footpaths (FP)	Commercial & Co-operative Banks	ATM	Agricultural Credit Societies	Self-Help Group (SHG)	Public Distribution System (PDS) Shop	Mandis / Regular Market	Weekly Haat	Agricultural Marketing Society	Integrated Child Development Scheme (Nutritional Centres)	Anganwadi Centre (Nutritional Centres)	Others (Nutritional Centres)	ASHA (Accredited Social Health Activist)	Name Village	Sr. No.
c	Yes	Yes	c	Yes	Yes	Yes	Yes	c	c	c	Yes	Yes	Yes	Nenava	1																
c	Yes	a	a	Yes	Yes	a	a	c	a	a	Yes	Yes	Yes	Khaprol	2																
c	Yes	c	c	Yes	Yes	Yes	c	c	c	c	Yes	Yes	Yes	Gola	3																
c	Yes	b	c	Yes	Yes	a	c	c	c	c	Yes	Yes	Yes	Aeta	4																
c	Yes	c	c	Yes	Yes	Yes	c	c	c	c	Yes	Yes	Yes	Vasan	5																
c	Yes	c	c	Yes	Yes	Yes	c	c	c	c	Yes	Yes	Yes	Pengiya	6																
c	Yes	a	c	Yes	Yes	Yes	c	c	c	c	Yes	Yes	Yes	Dharnodhar	7																
c	Yes	b	c	Yes	Yes	Yes	c	c	Yes	c	Yes	Yes	Yes	Shergadh (Jadiya)	8																
c	Yes	c	c	Yes	Yes	Yes	c	c	c	c	Yes	Yes	Yes	Kunwarla	9																
c	Yes	c	c	Yes	Yes	Yes	c	c	c	c	Yes	Yes	Yes	Magarawa	10																
c	Yes	c	c	Yes	Yes	Yes	c	c	c	c	Yes	Yes	Yes	Lawara	11																
c	Yes	b	c	Yes	Yes	Yes	c	c	c	c	Yes	Yes	Yes	Lelava	12																
c	Yes	c	c	Yes	Yes	Yes	c	c	c	c	Yes	Yes	Yes	Bhajna	13																
c	Yes	c	c	Yes	Yes	a	c	c	c	c	Yes	Yes	Yes	Nanuda	14																
c	Yes	c	c	Yes	Yes	Yes	c	c	c	c	Yes	Yes	Yes	Vinchhivadi	15																
c	Yes	b	b	Yes	Yes	a	b	b	b	b	Yes	Yes	Yes	Charada	16																
c	Yes	a	c	Yes	Yes	b	c	c	c	c	Yes	Yes	Yes	Hadta	17																
c	Yes	b	c	Yes	Yes	Yes	c	c	c	c	Yes	Yes	Yes	Rampura Chhota	18																
c	Yes	Yes	c	Yes	Yes	Yes	Yes	c	Yes	c	Yes	Yes	Yes	Jadiya	19																
c	Yes	b	c	Yes	Yes	Yes	c	c	c	c	Yes	Yes	Yes	Bhatib	20																
b	Yes	c	c	Yes	Yes	Yes	c	c	c	c	Yes	Yes	Yes	Dugdol Moti	21																
c	Yes	c	c	Yes	Yes	Yes	c	c	c	c	Yes	Yes	Yes	Dugdol Nani	22																
c	Yes	c	c	Yes	Yes	Yes	c	c	c	c	Yes	Yes	Yes	Edal	23																
c	Yes	c	c	Yes	Yes	Yes	c	c	c	c	Yes	Yes	Yes	Talegadh	24																
c	Yes	c	c	Yes	Yes	a	c	c	c	c	Yes	Yes	Yes	Kundi	25																
c	Yes	Yes	c	Yes	Yes	Yes	c	c	c	c	Yes	Yes	Yes	Bapla	26																
c	Yes	b	c	Yes	Yes	Yes	c	c	c	c	Yes	Yes	Yes	Vachhol	27																
c	Yes	c	c	Yes	Yes	Yes	a	c	a	c	Yes	Yes	Yes	Vaktapura	28																

Census of India 2011- Village Directory Amenities and Land use (As in 2009)

Availability of miscellaneous facilities (If amenities available code -
Yes is given, If not available within the village, the distance range code
viz; a for < 5 Kms, b for 5-10 Kms and c for 10+ kms of nearest place
where facility is available is given)

Availability of electricity (Yes/No)

Sr. No.	Name Village	Community Centre With/ Without TV	Sports Field	Sports Club / Recreation Centre	Cinema / Video Hall	Public Library	Public Reading Room	Newspaper Supply	Assembly Polling Station	Birth & Death Registration Office	Power Supply for Domestic Use (ED)	Power Supply for Agricultural Use (EAG)	Power Supply for Commercial Use (EC)	Power Supply for All Uses (EA)
1	2	89	90	91	92	93	94	95	96	97	98	99	100	101
1	Nenava	Yes	Yes	c	c	Yes	c	Yes	Yes	Yes	Yes	Yes	Yes	Yes
2	Khaprol	a	c	c	c	c	c	Yes	Yes	Yes	Yes	Yes	Yes	Yes
3	Gola	Yes	Yes	c	c	c	c	Yes	Yes	Yes	Yes	Yes	Yes	Yes
4	Aeta	Yes	Yes	c	c	c	c	Yes	Yes	Yes	Yes	Yes	Yes	Yes
5	Vasan	Yes	Yes	c	c	c	c	Yes	Yes	Yes	Yes	Yes	Yes	Yes
6	Pengiya	c	Yes	c	c	c	c	Yes	Yes	Yes	Yes	Yes	Yes	Yes
7	Dharnodhar	Yes	Yes	c	c	c	c	Yes	Yes	Yes	Yes	Yes	Yes	Yes
8	Shergadh (Jadiya)	Yes	Yes	c	c	Yes	c	Yes	Yes	Yes	Yes	Yes	Yes	Yes
9	Kunwarla	Yes	Yes	c	c	Yes	c	Yes	Yes	Yes	Yes	Yes	Yes	Yes
10	Magarawa	Yes	c	c	c	Yes	c	Yes	Yes	Yes	Yes	Yes	Yes	Yes
11	Lawara	Yes	Yes	c	c	c	c	Yes	Yes	Yes	Yes	Yes	Yes	Yes
12	Lelava	Yes	c	c	c	c	c	Yes	Yes	a	Yes	Yes	Yes	Yes
13	Bhajna	Yes	Yes	c	c	c	c	Yes	Yes	Yes	Yes	Yes	Yes	Yes
14	Nanuda	Yes	Yes	c	c	c	c	Yes	Yes	Yes	Yes	Yes	Yes	Yes
15	Vinchhivadi	Yes	Yes	c	c	Yes	c	Yes	Yes	Yes	Yes	Yes	Yes	Yes
16	Charda	Yes	Yes	b	b	b	b	Yes	Yes	a	Yes	Yes	Yes	Yes
17	Hadta	Yes	Yes	c	c	Yes	c	Yes	Yes	Yes	Yes	Yes	Yes	Yes
18	Rampura Chhota	Yes	Yes	c	c	Yes	c	Yes	Yes	Yes	Yes	Yes	Yes	Yes
19	Jadiya	Yes	Yes	c	c	Yes	c	Yes	Yes	Yes	Yes	Yes	Yes	Yes
20	Bhatib	Yes	Yes	c	c	Yes	c	Yes	Yes	Yes	Yes	Yes	Yes	Yes
21	Dugdol Moti	Yes	Yes	c	c	Yes	c	Yes	Yes	Yes	Yes	Yes	Yes	Yes
22	Dugdol Nani	Yes	Yes	c	c	c	c	Yes	Yes	Yes	Yes	Yes	Yes	Yes
23	Edal	Yes	Yes	c	c	c	c	Yes	Yes	Yes	Yes	Yes	Yes	Yes
24	Talegadh	Yes	Yes	c	c	c	c	Yes	Yes	Yes	Yes	Yes	Yes	Yes
25	Kundi	Yes	Yes	c	c	c	c	Yes	Yes	Yes	Yes	Yes	Yes	Yes
26	Bapla	Yes	Yes	c	c	Yes	c	Yes	Yes	Yes	Yes	Yes	Yes	Yes
27	Vachhol	Yes	Yes	c	c	c	c	Yes	Yes	Yes	Yes	Yes	Yes	Yes
28	Vaktapura	Yes	Yes	c	c	c	c	Yes	Yes	Yes	Yes	Yes	Yes	Yes

Census of India 2011- Village Directory Amenities and Land use (As in 2009)

Land Use									
Nearest Town	Area under different types of land use (in hectares rounded up to one decimal place)								
Name	Distance Range Code i.e. a for < 5 Kms, b for 5-10 Kms & c for 10+ kms.	Forests	Area Under Non-Agricultural Uses	Barren and Un-Cultivable Land	Permanent Pastures and Other Grazing Lands	Land Under Miscellaneous Tree Crops etc.	Culturable Waste Land	Name Village	Sr. No.
102	103	104	105	106	107	108	109	2	1
DHANERA	c	0	95.5	0.5	66.8	0	668.7	Nenava	1
DHANERA	c	0	14.2	0	22	0	85	Khaprol	2
DHANERA	c	0	48.9	0	16.6	23	0	Gola	3
DHANERA	c	26.3	7	0	104.8	0	210.4	Aeta	4
DHANERA	c	40.5	50.7	92.9	135.7	180.2	0	Vasan	5
DHANERA	c	0	5.9	0	0	0	0	Pengiya	6
DHANERA	c	0	21.8	0	12.1	2	0	Dharnodhar	7
DHANERA	c	0	75.3	53.2	24.4	0	0	Shergadh (Jadiya)	8
DHANERA	c	0	28.1	0	102.7	0	0	Kunwarla	9
DHANERA	c	0	10.9	7.2	6.5	0	138.1	Magarawa	10
DHANERA	c	0	45.1	2.1	96	0	0	Lawara	11
DHANERA	c	0	12.5	0.5	29.3	0	0	Lelava	12
DHANERA	c	0	42	104	10	0	0	Bhajna	13
DHANERA	c	0	4.6	18.7	52.9	0	0	Nanuda	14
DHANERA	c	0	35.3	0	52.9	0	0	Vinchhivadi	15
DHANERA	b	0	24.8	0	64.8	0	18.5	Charda	16
DHANERA	c	0	64.1	0	0	0	0	Hadta	17
DHANERA	c	0	3	10.8	25	0	0	Rampura Chhota Jadiya	18
DHANERA	c	0	6.7	55.2	196	0	0	Jadiya	19
DHANERA	c	0	61.3	0	127.7	0	0	Bhatib	20
DHANERA	c	0	9.2	4.7	40.5	6.1	7.6	Dugdol Moti	21
DHANERA	c	0	8.1	7.6	41.8	0	12.2	Dugdol Nani	22
DHANERA	c	0	4.4	6.2	46.1	3.2	10	Edal	23
DHANERA	c	0	3	0	48.8	0	2.2	Talegadh	24
DHANERA	c	33.1	0	30.5	7.4	0	37.9	Kundi	25
DHANERA	c	0	40.3	18.5	122.4	0	0	Bapla	26
DHANERA	c	0	4.2	0	231.2	0	0	Vachhol	27
DHANERA	c	0	56.6	1	52.4	67.9	5.3	Vaktapura	28

Census of India 2011- Village Directory
Amenities and Land use (As in 2009)

Land Use

Area under different types of land use
(in hectares rounded up to one decimal place)

Sr. No.	Name Village	Area under different types of land use (in hectares rounded up to one decimal place)				
		Fallow Lands Other Than Current Fallows	Current Fallows	Net Area Sown	Total Irrigated Land Area	Total Un-irrigated Land Area
1	2	110	111	112	113	114
1	Nenava	0	0	2090	1134	956
2	Khaprol	0	0	197	52	145
3	Gola	0	0	1204.9	932	272.9
4	Aeta	0	0	746.8	431	315.8
5	Vasan	232	87	638.8	288	350.8
6	Pengiya	111.4	0	749.3	648	101.3
7	Dharnodhar	2	0	1155.8	418	737.8
8	Shergadh (Jadiya)	0	0	888.6	266	622.6
9	Kunwarla	6.9	0	1008	652	356
10	Magarawa	4.1	0	1122.8	591	531.8
11	Lawara	0	0	1481.5	602.2	879.4
12	Lelava	21.4	0	235	150	85
13	Bhajna	0	0	1734.4	1452	282.4
14	Nanuda	0	12	665.4	300	365.4
15	Vinchhivadi	0	30	1106	408	698
16	Charda	0	0	1154.9	450	704.9
17	Hadta	5	0	1051.5	613	438.5
18	Rampura Chhota	0	0	271.9	188	83.9
19	Jadiya	0	0	2031.4	1452	579.4
20	Bhatib	96	0	1818.1	1116	702.1
21	Dugdol Moti	4.3	0	661.9	288.6	373.4
22	Dugdol Nani	32.4	0	951.3	460	491.3
23	Edal	0	13.1	621.1	250	371.1
24	Talegadh	0	0	168	111.9	56.1
25	Kundi	0	0	603	402	201
26	Bapla	0	0	965.3	486	479.3
27	Vachhol	0	0	1009.3	310.2	699.1
28	Vaktapura	5	0	247.4	140	107.4

Census of India 2011- Village Directory Amenities and Land use (As in 2009)

Land Use					Name of three most important commodities manufactured				
Area irrigated by source (in hectare).									
Canals (C)	Wells/Tube-Wells (W/TW)	Tanks/Lakes (T/L)	Water Falls (WF)	Others (O)	First	Second	Third	Name Village	Sr. No.
115	116	117	118	119	120	121	122	2	1
0	1134	0	0	0				Nenava	1
0	52	0	0	0				Khaprol	2
0	932	0	0	0				Gola	3
0	431	0	0	0				Aeta	4
0	288	0	0	0				Vasan	5
0	648	0	0	0	Cement Block,brickkiln			Pengiya	6
0	418	0	0	0				Dharnodhar	7
0	266	0	0	0	Cement Block, Brickkiln			Shergadh (Jadiya)	8
0	652	0	0	0	Mango Juice,lemon Juice	Brickkiln, Cement Block		Kunwarla	9
0	591	0	0	0				Magarawa	10
0	602.2	0	0	0				Lawara	11
0	150	0	0	0				Lelava	12
0	1452	0	0	0	Cement Block, Brickkiln			Bhajna	13
0	300	0	0	0				Nanuda	14
0	408	0	0	0				Vinchhivadi	15
0	450	0	0	0				Charda	16
0	613	0	0	0				Hadta	17
0	188	0	0	0				Rampura	18
0	1452	0	0	0				Chhota Jadiya	19
0	1116	0	0	0				Bhatib	20
0	288.6	0	0	0				Dugdol Moti	21
0	460	0	0	0				Dugdol Nani	22
0	250	0	0	0				Edal	23
0	111.9	0	0	0				Talegadh	24
0	402	0	0	0				Kundi	25
0	486	0	0	0				Bapla	26
0	310.2	0	0	0				Vachhol	27
0	140	0	0	0				Vaktapura	28

Census of India 2011- Village Directory Amenities and Land use (As in 2009)

Number of educational amenities available. (If not available within the village, the distance range code viz; a for < 5 Kms, b for 5-10 Kms and c for 10+ kms of nearest place where facility is available is given).

Sr. No.	Name Village	Location Code No.	Total Area of The Village (In Hectares Rounded Up to One Decimal Place)	Total Population (2011 Census)	Number of Households (2011 Census)	Pre-Primary School (PP)	Primary School (P)	Middle School (M)	Secondary School (S)	Senior Secondary School (SS)	Degree College of Arts Science & Commerce (ASC)	Engineering College (EC)	Medical College (MC)	Management Institute (MI)
1	2	3	4	5	6	7	8	9	10	11	12	13	14	15
CD Block:-Dhanera (0013)														
29	Rampura (Vaghapura)	507642	358	659	129	c	1		b	a	c	c	c	c
30	Mandal	507643	1024.9	1880	285	c	1		c	c	c	c	c	c
31	Anapur Chhota	507644	1500.1	2638	454	c	1		c	c	c	c	c	c
32	Janali	507645	482.7	1010	170	c	1		c	b	c	c	c	c
33	Siya	507646	1787.1	3524	528	c	2		c	b	c	c	c	c
34	Jadi	507647	1242.8	3996	679	c	2		1	c	c	c	c	c
35	Jiwana	507648	531.8	1742	285	b	1		b	b	b	c	c	c
36	Kotda (Dhakha)	507649	371.1	1491	229	b	1		b	b	b	c	c	c
37	Ramuna	507650	849.4	2301	311	c	1		c	c	c	c	c	c
38	Dhakha	507651	2537.5	6604	1070	b	3		1	b	b	c	c	c
39	Thawar	507652	2076.6	6005	993	b	5		1	b	b	c	c	c
40	Mota Meda	507653	398.1	1753	285	b	1		a	b	b	c	c	c
41	Malotra	507654	2266.8	5151	760	c	1		1	1	c	c	c	c
42	Sera	507655	944.8	2291	361	c	1		c	b	c	c	c	c
43	Kotda (Raviya)	507656	1338.8	954	144	c	1		c	b	c	c	c	c
44	Raviya	507657	0	2634	453	c	1		c	b	c	c	c	c
45	Nana Meda	507658	457.9	1237	203	c	2		c	a	c	c	c	c
46	Anapurgadh	507659	1120.6	3091	493	c	2		1	1	c	c	c	c
47	Negala	507660	771.7	1239	210	c	1		a	a	c	c	c	c
48	Vasda	507661	356.7	941	167	c	1		c	c	c	c	c	c
49	Ravi	507662	859.3	2476	453	c	3		1	1	c	c	c	c
50	Sodal	507663	627	1552	276	c	1		b	b	c	c	c	c
51	Bhatram	507664	1337.8	3191	503	c	1		b	b	c	c	c	c
52	Alwada	507665	1827.9	4653	771	c	2		1	c	c	c	c	c
53	Sabawadi	507666	365.7	728	113	c	1		b	b	c	c	c	c
54	Dedha	507667	832.4	2182	351	c	1		b	b	c	c	c	c
55	Rampura Mota	507668	824.7	3265	513	c	1		c	c	c	c	c	c
56	Sotwada	507669	658.7	2164	322	b	1		b	b	b	c	c	c

Census of India 2011- Village Directory Amenities and Land use (As in 2009)

Number of educational amenities available. (If not available within the village, the distance range code viz; a for < 5 Kms, b for 5-10 Kms and c for 10+ kms of nearest place where facility is available is given).

Number of Medical Amenities available. (If not available within the village, the distance range code viz; a for < 5 Kms, b for 5-10 Kms and c for 10+ kms of nearest place where facility is available is given).

Polytechnic (Pt)	Vocational Training School /ITI	Non-Formal Training Centre (NFTC)	Special School for Disabled (SSD)	Others (Specify)	Community Health Centre (CHC)	Primary Health Centre (PHC)	Primary Health Sub Centre (PHS)	Maternity and Child Welfare Centre (MCW)	T. B. Clinic (TBC)	Hospital-Allopathic (HA)	Hospital-Alternative Medicine (HO)	Dispensary (D)	Veterinary Hospital (VH)	Mobile Health Clinic (MHC)	Family Welfare Centre (FWC)	Name Village	Sr. No.
16	17	18	19	20	21	22	23	24	25	26	27	28	29	30	31	2	1
c	c	c	c		c	c	c	c	c	c	c	c	c	c	c	Rampura (Vaghapura)	29
c	c	c	c		c	c	c	c	c	c	c	c	c	c	c	Mandal	30
c	c	c	c		c	b	b	c	c	c	c	c	c	c	c	Anapur Chhota	31
c	c	c	c		c	c	b	c	c	c	c	c	b	c	c	Janali	32
c	c	c	c		c	c	l	c	c	c	c	c	b	c	c	Siya	33
c	c	c	c		c	b	l	b	c	c	c	b	c	b	c	Jadi	34
c	c	c	c		b	a	a	b	b	b	c	b	b	b	b	Jiwana	35
c	c	c	c		b	b	a	b	b	b	c	b	b	b	b	Kotda (Dhakha)	36
c	c	c	c		c	c	b	c	c	c	c	c	c	c	c	Ramuna	37
c	c	c	c		b	b	l	b	b	b	c	b	b	b	b	Dhakha	38
c	c	c	c		b	b	l	b	b	b	c	b	b	b	b	Thawar	39
c	c	c	c		b	b	a	b	b	b	c	b	b	b	b	Mota Meda	40
c	c	c	c		c	c	l	c	c	c	c	c	c	c	c	Malotra	41
c	c	c	c		c	b	b	c	c	c	c	c	b	c	c	Sera	42
c	c	c	c		c	b	a	c	c	c	c	c	a	c	c	Kotda (Raviya)	43
c	c	c	c		c	b	l	b	c	c	c	c	l	c	c	Raviya	44
c	c	c	c		c	c	a	c	b	c	c	c	l	c	c	Nana Meda	45
c	c	c	c		c	c	a	c	c	c	c	c	a	b	c	Anapurgadh	46
c	c	c	c		c	c	b	c	c	c	c	c	c	c	c	Negala	47
c	c	c	c		c	b	b	c	c	c	c	c	c	b	c	Vasda	48
c	c	c	c		c	b	l	b	b	c	c	c	l	c	c	Ravi	49
c	c	c	c		c	b	c	c	c	c	c	b	b	c	c	Sodal	50
c	c	c	c		c	a	l	c	b	c	c	b	b	c	c	Bhatram	51
c	c	c	c		c	b	l	b	c	c	c	c	a	c	c	Alwada	52
c	c	c	c		c	c	c	c	c	c	c	c	c	c	c	Sabawadi	53
c	c	c	c		c	c	c	c	c	c	c	c	c	c	c	Dedha	54
c	c	c	c		c	b	b	b	c	c	c	c	c	c	c	Rampura Mota	55
c	c	c	c		b	b	b	b	b	b	c	b	b	b	b	Sotwada	56

Census of India 2011- Village Directory Amenities and Land use (As in 2009)

Sr. No.	Name Village	Number of Non-Government Medical Amenities available.							Availability of drinking water - Yes / No							
		Charitable Non Govt. Hospital/Nursing Home.	Medical Practitioner With MBBS Degree	Medical Practitioner With Other Degree	Medical Practitioner With No Degree	Traditional Practitioner and Faith Healer	Medicine Shop	Others	Tap Water (Treated/Untreated)	Well Water (Covered / Uncovered well)	Hand Pump	Tube wells / Bore well	Spring	River / Canal	Tank / Pond / Lake	Others
1	2	32	33	34	35	36	37	38	39	40	41	42	43	44	45	46
29	Rampura (Vaghapura)	0	0	0	0	0	0	0	Yes	Yes	Yes	No	No	No	No	No
30	Mandal	0	0	0	0	0	0	0	Yes	Yes	Yes	Yes	No	No	No	No
31	Anapur Chhota	0	0	0	0	0	0	0	Yes	No	Yes	Yes	No	No	No	No
32	Janali	0	0	0	0	0	0	0	Yes	Yes	Yes	Yes	No	No	No	No
33	Siya	0	0	0	0	0	1	0	Yes	No	No	Yes	No	No	No	No
34	Jadi	0	0	0	0	0	0	0	Yes	No	No	Yes	No	No	Yes	Yes
35	Jiwana	0	0	0	0	0	0	0	Yes	No	Yes	Yes	No	No	No	No
36	Kotda (Dhakha)	0	0	0	0	0	0	0	Yes	No	Yes	Yes	No	No	No	No
37	Ramuna	0	0	0	0	0	0	0	Yes	No	Yes	Yes	No	No	No	No
38	Dhakha	0	0	0	0	0	0	0	Yes	No	Yes	Yes	No	No	No	No
39	Thawar	0	0	0	0	0	0	0	Yes	No	Yes	Yes	No	No	No	No
40	Mota Meda	0	0	0	0	0	0	0	Yes	No	No	Yes	No	No	No	No
41	Malotra	0	0	0	0	0	1	0	Yes	No	Yes	Yes	No	No	No	No
42	Sera	0	0	0	0	0	0	0	Yes	Yes	Yes	Yes	No	No	No	No
43	Kotda (Raviya)	0	0	0	0	0	0	0	Yes	No	Yes	Yes	No	No	No	No
44	Raviya	0	0	0	0	0	0	0	Yes	Yes	Yes	Yes	No	No	No	No
45	Nana Meda	0	0	0	0	0	0	0	Yes	Yes	Yes	Yes	No	No	No	No
46	Anapurgadh	0	0	0	0	0	0	0	Yes	Yes	Yes	No	No	No	No	No
47	Negala	0	0	0	0	0	0	0	Yes	Yes	Yes	Yes	No	No	No	No
48	Vasda	0	0	0	0	0	0	0	Yes	Yes	Yes	Yes	No	No	No	No
49	Ravi	0	0	0	0	1	0	0	Yes	No	Yes	Yes	No	No	No	No
50	Sodal	0	0	0	0	1	0	0	Yes	No	No	Yes	No	No	No	No
51	Bhatram	0	0	0	0	0	0	0	Yes	No	No	Yes	No	No	No	Yes
52	Alwada	0	0	0	0	0	0	0	Yes	No	Yes	Yes	No	No	No	No
53	Sabawadi	0	0	0	0	0	0	0	Yes	Yes	Yes	Yes	No	No	No	No
54	Dedha	0	0	0	0	0	1	0	Yes	Yes	Yes	Yes	No	No	No	No
55	Rampura Mota	0	0	0	0	0	0	0	Yes	Yes	No	Yes	No	No	No	No
56	Sotwada	0	0	0	0	0	0	0	Yes	No	No	Yes	No	No	No	No

Census of India 2011- Village Directory Amenities and Land use (As in 2009)

Availability of toilet & others
Yes / No

Communication and transport facilities (If amenities available code -Yes is given except for Village Pin Code, If not available within the village, the distance range code viz; a for < 5 Kms, b for 5-10 Kms and c for 10+ kms of nearest place where facility is available is given)

47	48	49	50	51	52	53	54	55	56	57	58	59	60	2	1
Community Toilet Including Bath.	Community Toilet Excluding Bath.	Rural Sanitary Mart or Sanitary Hardware Outlet Available Near The Village.	Community Bio- gas or Recycle of Waste for Productive Use.	Post Office (PO)	Sub Post Office (SPO)	Post & Telegraph Office (P&TO)	Village Pin Code	Telephones (Land Lines)	Public Call Office (PCO)	Mobile Phone Coverage	Internet Cafes/Common Service Centre (CSC)	Private Courier Facility	Bus Service (Public & Private)	Name Village	Sr. No.
No	No	No	No	c	c		385545	Yes	Yes	Yes	Yes	c	Yes	Rampura (Vaghpura)	29
No	No	No	No	c	Yes		385545	Yes	Yes	Yes	Yes	c	Yes	Mandal	30
No	No	No	No	c	Yes		385545	Yes	Yes	Yes	Yes	c	Yes	Anapur Chhota	31
No	No	No	No	c	c		385310	Yes	c	Yes	Yes	c	Yes	Janali	32
No	No	No	No	b	Yes		385560	Yes	b	Yes	Yes	c	Yes	Siya	33
No	No	No	No	c	Yes		385310	Yes	Yes	Yes	Yes	c	Yes	Jadi	34
No	No	No	No	c	Yes		385310	Yes	c	Yes	Yes	c	Yes	Jiwana	35
No	No	No	No	c	b		385310	Yes	b	Yes	Yes	b	Yes	Kotda (Dhakha)	36
No	No	No	No	c	b		385310	c	c	Yes	Yes	c	Yes	Ramuna	37
No	No	No	No	c	Yes		385310	Yes	b	Yes	Yes	b	Yes	Dhakha	38
No	No	No	No	b	Yes		385310	Yes	Yes	Yes	Yes	b	Yes	Thawar	39
No	No	No	No	c	b		385310	Yes	Yes	Yes	Yes	b	Yes	Mota Meda	40
No	No	No	No	b	Yes		385310	Yes	Yes	Yes	Yes	c	Yes	Malotra	41
No	No	No	No	c	c		385310	Yes	c	Yes	Yes	c	Yes	Sera	42
No	No	No	No	c	c		385310	Yes	a	Yes	Yes	c	Yes	Kotda (Raviya)	43
No	No	No	No	b	Yes		385310	Yes	Yes	Yes	Yes	c	Yes	Raviya	44
No	No	No	No	c	c		385310	Yes	a	Yes	Yes	c	Yes	Nana Meda	45
No	No	No	No	c	c		385545	Yes	Yes	Yes	Yes	c	Yes	Anapurgadh	46
No	No	No	No	c	c		385545	Yes	c	Yes	Yes	c	Yes	Negala	47
No	No	No	No	c	c		385545	Yes	a	Yes	Yes	c	Yes	Vasda	48
No	Yes	No	No	a	a		385545	Yes	a	Yes	Yes	c	Yes	Ravi	49
No	No	No	No	b	b		385545	Yes	b	Yes	Yes	c	Yes	Sodal	50
No	No	No	No	c	Yes		385545	Yes	Yes	Yes	Yes	c	Yes	Bhatram	51
No	No	Yes	No	c	Yes		385545	Yes	Yes	Yes	Yes	c	Yes	Alwada	52
No	No	No	No	c	c		385310	Yes	Yes	Yes	Yes	c	Yes	Sabawadi	53
No	No	No	No	a	a		385310	Yes	Yes	Yes	Yes	c	Yes	Dedha	54
No	No	No	No	c	c		385545	Yes	Yes	Yes	Yes	c	Yes	Rampura Mota	55
No	No	No	No	c	b		385310	Yes	b	Yes	Yes	b	Yes	Sotwada	56

Census of India 2011- Village Directory Amenities and Land use (As in 2009)

Communication and transport facilities (If amenities available code -Yes is given except for Village Pin Code, If not available within the village, the distance range code viz; a for < 5 Kms, b for 5-10 Kms and c for 10+ kms of nearest place where facility is available is given)

Village connected to highways, village roads, banks & credit societies (If amenities available code -Yes is given, If not available within the village, the distance range code viz; a for < 5 Kms, b for 5-10 Kms and c for 10+ kms of nearest place where facility is available is given)

Sr. No.	Name Village	Railway Stations	Auto/Modified Autos	Taxis and Vans	Tractors	Cycle-Pulled Rickshaws (Manual & Machine Driven)	Carts Driven by Animals	Sea /River Ferry Service	Connected to National Highway (NH)	Connected to State Highway (SH)	Connected to Major District Road (MDR)	Connected to Others District Road	Pucca Roads	Kutchcha Roads	Water Bounded Macadam (WBM) Roads
1	2	61	62	63	64	65	66	67	68	69	70	71	72	73	74
29	Rampura (Vaghpura)	c	c	Yes	Yes	Yes	Yes	c	a	b	Yes	b	Yes	b	b
30	Mandal	c	Yes	Yes	Yes	Yes	Yes	c	b	b	Yes	a	Yes	Yes	a
31	Anapur Chhota	c	Yes	Yes	Yes	Yes	Yes	c	a	b	Yes	a	Yes	Yes	a
32	Janali	c	c	Yes	Yes	Yes	Yes	c	c	c	a	Yes	Yes	Yes	b
33	Siya	b	b	Yes	Yes	Yes	Yes	c	c	c	Yes	Yes	Yes	c	c
34	Jadi	Yes	c	Yes	Yes	Yes	Yes	c	c	c	Yes	Yes	Yes	Yes	Yes
35	Jiwana	c	Yes	Yes	Yes	Yes	Yes	c	a	a	Yes	a	Yes	Yes	Yes
36	Kotda (Dhakha)	b	Yes	Yes	Yes	Yes	Yes	c	b	c	a	Yes	Yes	Yes	b
37	Ramuna	c	Yes	Yes	Yes	Yes	Yes	c	c	b	c	Yes	Yes	Yes	c
38	Dhakha	b	Yes	Yes	Yes	Yes	Yes	c	a	a	Yes	Yes	Yes	Yes	a
39	Thawar	b	Yes	Yes	Yes	Yes	Yes	c	c	Yes	Yes	Yes	Yes	Yes	b
40	Mota Meda	b	b	Yes	b		Yes	c	b	a	b	Yes	Yes	Yes	b
41	Malotra	c	Yes	Yes	Yes	Yes	Yes	c	c	b	Yes	Yes	Yes	Yes	b
42	Sera	c	Yes	Yes	Yes	Yes	Yes	c	c	c	c	Yes	Yes	Yes	c
43	Kotda (Raviya)	c	a	a	Yes	Yes	Yes	c	c	c	Yes	Yes	Yes	c	c
44	Raviya	c	Yes	Yes	Yes	Yes	Yes	c	c	c	Yes	Yes	Yes	Yes	c
45	Nana Meda	c	Yes	Yes	Yes	Yes	Yes	c	c	c	Yes	c	Yes	Yes	c
46	Anapurghadh	c	c	Yes	Yes	Yes	Yes	c	c	c	c	Yes	Yes	c	Yes
47	Negala	c	c	c	Yes	Yes	Yes	c	c	c	Yes	b	Yes	Yes	b
48	Vasda	c	Yes	Yes	Yes	Yes	Yes	c	c	c	Yes	c	Yes	Yes	Yes
49	Ravi	c	a	Yes	Yes	Yes	Yes	c	b	c	Yes	Yes	Yes	Yes	Yes
50	Sodal	b	b	b	b		Yes	c	b	b	b	Yes	Yes	Yes	a
51	Bhatram	c	b	b	Yes	Yes	Yes	c	c	c	Yes	Yes	Yes	Yes	Yes
52	Alwada	c	c	Yes	Yes	Yes	Yes	c	b	Yes	Yes	Yes	Yes	Yes	Yes
53	Sabawadi	c	c	Yes	Yes	Yes	Yes	c	c	c	c	Yes	Yes	Yes	c
54	Dedha	c	a	a	Yes	Yes	Yes	c	c	a	a	Yes	Yes	Yes	Yes
55	Rampura Mota	c	c	c	Yes	Yes	Yes	c	c	b	b	Yes	Yes	b	b
56	Sotwada	b	Yes	Yes	Yes	Yes	Yes	c	b	b	Yes	Yes	Yes	Yes	Yes

Census of India 2011- Village Directory Amenities and Land use (As in 2009)

Village connected to highways, village roads, banks & credit societies (If amenities available code -Yes is given, If not available within the village , the distance range code viz; a for < 5 Kms, b for 5-10 Kms and c for 10+ kms of nearest place where facility is available is given)														Availability of miscellaneous facilities (If amenities available code -Yes is given, If not available within the village, the distance range code viz; a for < 5 Kms, b for 5-10 Kms and c for 10+ kms of nearest place where facility is available is given)	
75	76	77	78	79	80	81	82	83	84	85	86	87	88	2	1
Navigable Waterway (River/Canal) (NW)	Footpaths (FP)	Commercial & Co-operative Banks	ATM	Agricultural Credit Societies	Self-Help Group (SHG)	Public Distribution System (PDS) Shop	Mandis / Regular Market	Weekly Haat	Agricultural Marketing Society	Integrated Child Development Scheme	Anganwadi Centre (Nutritional Centres)	Others (Nutritional Centres)	ASHA (Accredited Social Health Activist)	Name Village	Sr. No.
c	Yes	c	c	Yes	Yes	Yes	c	c	c	c	Yes	Yes	Yes	Rampura (Vaghpura)	29
c	Yes	c	c	Yes	Yes	Yes	c	c	c	c	Yes	Yes	Yes	Mandal	30
c	Yes	c	c	Yes	Yes	Yes	c	c	c	c	Yes	Yes	Yes	Anapur Chhota	31
c	Yes	c	c	Yes	Yes	Yes	c	c	c	c	Yes	Yes	Yes	Janali	32
c	Yes	c	c	Yes	Yes	Yes	c	c	c	c	Yes	Yes	Yes	Siya	33
c	Yes	c	c	Yes	Yes	Yes	c	c	c	c	Yes	Yes	Yes	Jadi	34
c	Yes	b	b	Yes	Yes	Yes	b	b	b	b	Yes	Yes	Yes	Jiwana	35
c	Yes	b	b	Yes	Yes	Yes	b	b	Yes	b	Yes	Yes	Yes	Kotda (Dhakha)	36
c	Yes	c	c	Yes	Yes	Yes	b	c	Yes	c	Yes	Yes	Yes	Ramuna	37
c	Yes	b	b	Yes	Yes	Yes	b	b	Yes	b	Yes	Yes	Yes	Dhakha	38
c	Yes	b	b	Yes	Yes	Yes	b	b	b	b	Yes	Yes	Yes	Thawar	39
c	Yes	b	b	Yes	Yes	Yes	b	b	b	b	Yes	Yes	Yes	Mota Meda	40
c	Yes	c	c	Yes	Yes	Yes	c	c	c	c	Yes	Yes	Yes	Malotra	41
c	Yes	c	c	Yes	Yes	Yes	c	c	c	c	Yes	Yes	Yes	Sera	42
c	Yes	c	c	Yes	Yes	a	c	c	c	c	Yes	Yes	Yes	Kotda (Raviya)	43
c	Yes	c	c	Yes	Yes	Yes	c	c	c	c	Yes	Yes	Yes	Raviya	44
c	Yes	c	c	Yes	Yes	Yes	c	c	c	c	Yes	Yes	Yes	Nana Meda	45
c	Yes	c	c	Yes	Yes	Yes	c	c	c	c	Yes	Yes	Yes	Anapurgadh	46
c	Yes	c	c	Yes	Yes	Yes	c	c	c	c	Yes	Yes	Yes	Negala	47
c	Yes	c	c	Yes	Yes	Yes	c	c	c	c	Yes	Yes	Yes	Vasda	48
c	Yes	b	c	Yes	Yes	Yes	c	c	c	c	Yes	Yes	Yes	Ravi	49
c	Yes	b	b	Yes	Yes	a	c	c	c	c	Yes	Yes	Yes	Sodal	50
c	Yes	c	c	Yes	Yes	Yes	c	c	c	c	Yes	Yes	Yes	Bhatram	51
c	Yes	c	c	Yes	Yes	Yes	c	c	Yes	c	Yes	Yes	Yes	Alwada	52
c	Yes	c	c	Yes	Yes	a	c	c	c	c	Yes	Yes	Yes	Sabawadi	53
c	Yes	c	c	Yes	Yes	Yes	c	c	c	c	Yes	Yes	Yes	Dedha	54
c	Yes	c	c	Yes	Yes	Yes	c	c	c	c	Yes	Yes	Yes	Rampura Mota	55
c	Yes	b	b	Yes	Yes	a	b	b	Yes	b	Yes	Yes	Yes	Sotwada	56

Census of India 2011- Village Directory Amenities and Land use (As in 2009)

Availability of miscellaneous facilities (If amenities available code -
Yes is given, If not available within the village, the distance range
code viz; a for < 5 Kms, b for 5-10 Kms and c for 10+ kms of
nearest place where facility is available is given)

Availability of electricity (Yes/No)

Sr. No.	Name Village	Community Centre With/ Without TV	Sports Field	Sports Club / Recreation Centre	Cinema / Video Hall	Public Library	Public Reading Room	Newspaper Supply	Assembly Polling Station	Birth & Death Registration Office	Power Supply for Domestic Use (ED)	Power Supply for Agricultural Use (EAG)	Power Supply for Commercial Use (EC)	Power Supply for All Uses (EA)
1	2	89	90	91	92	93	94	95	96	97	98	99	100	101
29	Rampura (Vaghpara)	Yes	Yes	c	c	c	c	Yes	Yes	Yes	Yes	Yes	Yes	Yes
30	Mandal	Yes	Yes	c	c	c	c	Yes	Yes	Yes	Yes	Yes	Yes	Yes
31	Anapur Chhota	Yes	Yes	c	c	Yes	c	Yes	Yes	Yes	Yes	Yes	Yes	Yes
32	Janali	Yes	Yes	c	c	c	c	Yes	Yes	Yes	Yes	Yes	Yes	Yes
33	Siya	Yes	Yes	c	c	Yes	c	Yes	Yes	Yes	Yes	Yes	Yes	Yes
34	Jadi	Yes	c	c	c	Yes	c	Yes	Yes	Yes	Yes	Yes	Yes	Yes
35	Jiwana	Yes	Yes	b	b	Yes	b	Yes	Yes	Yes	Yes	Yes	Yes	Yes
36	Kotda (Dhakha)	Yes	Yes	b	b	b	b	Yes	Yes	Yes	Yes	Yes	Yes	Yes
37	Ramuna	Yes	Yes	c	c	Yes	c	Yes	Yes	Yes	Yes	Yes	Yes	Yes
38	Dhakha	Yes	Yes	b	b	Yes	b	Yes	Yes	Yes	Yes	Yes	Yes	Yes
39	Thawar	Yes	Yes	b	b	Yes	b	Yes	Yes	Yes	Yes	Yes	Yes	Yes
40	Mota Meda	Yes	Yes	b	b	b	b	Yes	Yes	Yes	Yes	Yes	Yes	Yes
41	Malotra	Yes	Yes	c	c	c	c	Yes	Yes	Yes	Yes	Yes	Yes	Yes
42	Sera	Yes	Yes	c	c	c	c	Yes	Yes	Yes	Yes	Yes	Yes	Yes
43	Kotda (Raviya)	Yes	Yes	c	c	c	c	Yes	Yes	Yes	Yes	Yes	Yes	Yes
44	Raviya	c	c	c	c	c	c	Yes	Yes	Yes	Yes	Yes	Yes	Yes
45	Nana Meda	Yes	Yes	c	c	c	c	Yes	Yes	Yes	Yes	Yes	Yes	Yes
46	Anapurghadh	Yes	c	c	c	c	c	Yes	Yes	Yes	Yes	Yes	Yes	Yes
47	Negala	c	Yes	c	c	c	c	Yes	Yes	Yes	Yes	Yes	Yes	Yes
48	Vasda	Yes	Yes	c	c	c	c	Yes	Yes	Yes	Yes	Yes	Yes	Yes
49	Ravi	Yes	Yes	c	c	Yes	c	Yes	Yes	Yes	Yes	Yes	Yes	Yes
50	Sodal	Yes	Yes	b	b	b	b	Yes	Yes	Yes	Yes	Yes	Yes	Yes
51	Bhatram	Yes	Yes	c	c	Yes	c	Yes	Yes	Yes	Yes	Yes	Yes	Yes
52	Alwada	Yes	Yes	c	c	Yes	c	Yes	Yes	Yes	Yes	Yes	Yes	Yes
53	Sabawadi	Yes	Yes	c	c	c	c	Yes	Yes	Yes	Yes	Yes	Yes	Yes
54	Dedha	Yes	c	c	c	Yes	c	Yes	Yes	Yes	Yes	Yes	Yes	Yes
55	Rampura Mota	Yes	Yes	c	c	c	c	Yes	Yes	Yes	Yes	Yes	Yes	Yes
56	Sotwada	Yes	Yes	b	b	Yes	b	Yes	Yes	Yes	Yes	Yes	Yes	Yes

Census of India 2011- Village Directory Amenities and Land use (As in 2009)

Land Use									
Nearest Town									
Area under different types of land use (in hectares rounded up to one decimal place)									
Name	Distance Range Code i.e. a for < 5 Kms, b for 5-10 Kms & c for 10+ kms.	Forests	Area Under Non-Agricultural Uses	Barren and Un-Cultivable Land	Permanent Pastures and Other Grazing Lands	Land Under Miscellaneous Tree Crops etc.	Culturable Waste Land	Name Village	St. No.
102	103	104	105	106	107	108	109	2	1
DHANERA	c	9.7	5.2	7.9	2.8	0.2	0	Rampura (Vaghpara)	29
DHANERA	c	0	490.6	42.7	2.7	0.8	2	Mandal	30
DHANERA	c	21.1	34.7	21.4	0	0	0	Anapur Chhota	31
DHANERA	c	0	35.7	0	0	31.4	0	Janali	32
DHANERA	c	0	11.4	33.6	229.6	0	0	Siya	33
DHANERA	c	0	30.8	10.6	70.9	0	0	Jadi	34
DHANERA	b	0	0	0	86.2	0	0	Jiwana	35
DHANERA	b	0	20.7	0	21.4	0	10	Kotda (Dhakha)	36
DHANERA	c	0	1.9	0	10.2	0	0	Ramuna	37
DHANERA	b	0	77.9	0	242	0	0	Dhakha	38
DHANERA	b	4	300.9	0	11.7	0	55.9	Thawar	39
DHANERA	b	0	20.6	0	38.2	8.9	0	Mota Meda	40
DHANERA	c	0	111.7	145.3	136.1	0	0	Malotra	41
DHANERA	c	54.4	28.1	0	30.8	0	5.3	Sera	42
DHANERA	c	0	8.9	0	0	1	0	Kotda (Raviya)	43
DHANERA	c	0	0	0	0	0	0	Raviya	44
DHANERA	c	0	16.1	20	17	0	0	Nana Meda	45
DHANERA	c	0	26.8	0	154.6	0	1.4	Anapurgadh	46
DHANERA	c	0	8.4	0	17.4	0	0	Negala	47
DHANERA	c	39.8	12.5	0	0.7	2	0	Vasda	48
DHANERA	c	0	30.9	202.8	13.5	0	0	Ravi	49
DHANERA	c	0	45.3	10.9	60.9	0	0	Sodal	50
DHANERA	c	0	135.4	0	258	0	0	Bhatram	51
DHANERA	c	0	163.9	0	192.4	0	0	Alwada	52
DHANERA	c	0	0	0	34.1	0	0	Sabawadi	53
DHANERA	c	0	3.3	0	98.8	0	0	Dedha	54
DHANERA	c	0	110.6	0	610.1	0	0	Rampura Mota	55
DHANERA	b	0	4	0	67.8	0	0	Sotwada	56

Census of India 2011- Village Directory Amenities and Land use (As in 2009)

Land Use

Area under different types of land use
(in hectares rounded up to one decimal place)

Sr. No.	Name Village	Fallow Lands Other Than Current Fallows	Current Fallows	Net Area Sown	Total Irrigated Land Area	Total Un-irrigated Land Area
1	2	110	111	112	113	114
29	Rampura (Vaghpura)	0	0	332.2	185	147.2
30	Mandal	2	0	484	370.2	113.9
31	Anapur Chhota	0	0	1422.9	452	970.9
32	Janali	0	0	415.6	285.6	130
33	Siya	21	34.4	1457	514.5	942.5
34	Jadi	0	0	1130.5	700.5	430
35	Jiwana	0	5.6	440	303	137
36	Kotda (Dhakha)	10	0	308.9	177	131.9
37	Ramuna	87.5	0	749.8	518.5	231.3
38	Dhakha	0	0	2217.6	1320	897.6
39	Thawar	0	0	1704	700	1004
40	Mota Meda	0	0	330.4	187.3	143.1
41	Malotra	13.1	40.6	1819.9	1105	714.9
42	Sera	110.7	0	715.6	360	355.6
43	Kotda (Raviya)	1094.7	32.2	202	104	98
44	Raviya	0	0	0	0	0
45	Nana Meda	0	0	404.8	206	198.8
46	Anapurgadh	32.2	0	905.6	716	189.6
47	Negala	0	0	745.9	345	400.9
48	Vasda	0	0	301.7	286	15.7
49	Ravi	0	0	612.1	567.2	44.9
50	Sodal	0	0	509.9	205	304.9
51	Bhatram	0	0	944.4	754	190.4
52	Alwada	15.3	0	1456.2	1042	414.2
53	Sabawadi	19.3	10.7	301.5	217	84.5
54	Dedha	6.7	43.5	680.1	459	221.1
55	Rampura Mota	0	0	104.1	54.1	50
56	Sotwada	29.2	1.2	556.5	405	151.5

Census of India 2011- Village Directory Amenities and Land use (As in 2009)

Land Use					Name of three most important commodities manufactured			Name Village	Sr. No.
Area irrigated by source (in hectare).					First	Second	Third		
Canals (C)	Wells/Tube- Wells (W/TW)	Tanks/Lakes (T/L)	Water Falls (WF)	Others (O)	120	121	122	2	1
115	116	117	118	119	120	121	122	2	1
0	185	0	0	0				Rampura(Vaghpura)	29
0	370.2	0	0	0		Brickkiln		Mandal	30
0	452	0	0	0				Anapur Chhota	31
0	285.6	0	0	0				Janali	32
0	514.5	0	0	0				Siya	33
0	700.5	0	0	0		Door Window		Jadi	34
0	303	0	0	0				Jiwana	35
0	177	0	0	0				Kotda (Dhakha)	36
0	518.5	0	0	0				Ramuna	37
0	1320	0	0	0				Dhakha	38
0	700	0	0	0				Thawar	39
0	187.3	0	0	0		Shoes		Mota Meda	40
0	1105	0	0	0		Shoes		Malotra	41
0	0	360	0	0		Furniture, Butter		Sera	42
0	104	0	0	0				Kotda (Raviya)	43
0	0	0	0	0				Raviya	44
0	206	0	0	0				Nana Meda	45
0	716	0	0	0				Anapurgadh	46
0	345	0	0	0				Negala	47
0	286	0	0	0				Vasda	48
0	567.2	0	0	0				Ravi	49
0	205	0	0	0				Sodal	50
0	754	0	0	0		Iron Tools		Bhatram	51
0	1042	0	0	0				Alwada	52
0	217	0	0	0				Sabawadi	53
0	459	0	0	0				Dedha	54
0	54.1	0	0	0				Rampura Mota	55
0	405	0	0	0				Sotwada	56

Census of India 2011- Village Directory Amenities and Land use (As in 2009)

Number of educational amenities available. (If not available within the village, the distance range code viz; a for < 5 Kms, b for 5-10 Kms and c for 10+ kms of nearest place where facility is available is given).

Sr. No.	Name Village	Location Code No.	Total Area of The Village (In Hectares Rounded Up to One Decimal Place)	Total Population (2011 Census)	Number of Households (2011 Census)	Pre-Primary School (PP)	Primary School (P)	Middle School (M)	Secondary School (S)	Senior Secondary School (SS)	Degree College of Arts Science & Commerce (ASC)	Engineering College (EC)	Medical College (MC)	Management Institute (MI)
1	2	3	4	5	6	7	8	9	10	11	12	13	14	15
CD Block:-Dhanera (0013)														
57	Fatepura (Malotra)	507670	423.5	1188	218	a	1		1	a	a	c	c	c
58	Jorapura (Dhakha)	507671	1129.9	2809	452	c	2		c	c	c	c	c	c
59	Yavarpura	507672	507.6	1707	290	b	1		b	b	b	c	c	c
60	Sankad	507673	1112.3	2080	354	b	2		b	b	b	c	c	c
61	Saral	507674	1651.3	4902	741	b	2		b	b	b	c	c	c
62	Asiya	507675	683.6	2129	387	a	1		a	a	a	c	c	c
63	Samalwada	507676	1181.4	3626	612	a	3		a	a	a	c	c	c
64	Karadhani	507677	492.6	1143	188	b	1		b	b	b	c	c	c
65	Valer	507678	1593.8	4340	695	b	2		1	1	b	c	c	c
66	Voda	507679	538.7	2078	306	c	1		a	a	c	c	c	c
67	Runi	507680	1396	4018	667	c	2		1	c	c	c	c	c
68	Mewada	507681	557	1846	325	c	1		a	c	c	c	c	b
69	Rajoda	507682	947.2	1893	315	c	1		b	c	c	c	c	c
70	Khangan	507683	386.8	1346	217	c	1		a	a	c	c	c	c
71	Dhanpura (Kheda)	507684	303.9	763	113	c	1		c	b	c	c	c	c
72	Vachhdal	507685	1268	3171	459	c	3		1	1	c	c	c	c
73	Khimat	507686	4223.5	9483	1671	c	6		1	1	c	c	c	c
74	Kumar	507687	580.9	2160	359	c	1		b	c	c	c	c	c
75	Chhindivadi	507688	360.2	1107	195	c	1		b	c	c	c	c	b
76	Silasana	507689	601.5	2082	383	c	1		b	b	c	c	c	c
77	Virol	507690	520.5	1564	232	c	1		1	c	c	c	c	c
Block Total :			79965.2	201163	32390	0	120	0	21	9	0	0	0	0

Census of India 2011- Village Directory Amenities and Land use (As in 2009)

Number of educational amenities available. (If not available within the village, the distance range code viz; a for < 5 Kms, b for 5-10 Kms and c for 10+ kms of nearest place where facility is available is given).

Number of Medical Amenities available. (If not available within the village, the distance range code viz; a for < 5 Kms, b for 5-10 Kms and c for 10+ kms of nearest place where facility is available is given).

16	17	18	19	20	21	22	23	24	25	26	27	28	29	30	31	Name Village	Sr. No.
Polytechnic (Pt)	Vocational Training School /ITI	Non-Formal Training Centre (NFTC)	Special School for Disabled (SSD)	Others (Specify)	Community Health Centre (CHC)	Primary Health Centre (PHC)	Primary Health Sub Centre (PHS)	Maternity and Child Welfare Centre (MCW)	T. B. Clinic (TBC)	Hospital-Allopathic (HA)	Hospital-Alternative Medicine (HO)	Dispensary (D)	Veterinary Hospital (VH)	Mobile Health Clinic (MHC)	Family Welfare Centre (FWC)		
c	c	c	c		a	a	a	a	a	a	c	a	a	a	a	Fatepura (Malotra)	57
c	c	c	c		c	c	b	c	c	c	c	c	c	c	c	Jorapura (Dhakha)	58
c	b	c	c		b	b	a	b	b	b	c	b	b	b	b	Yavarpura	59
c	b	c	c		b	b	a	b	b	b	c	b	b	b	b	Sankad	60
c	c	c	c		b	b	l	b	b	b	c	b	b	b	b	Saral	61
c	a	c	c		a	a	a	a	a	a	c	a	a	a	a	Asiya	62
c	c	c	c		a	a	a	a	a	a	c	a	a	a	a	Samalwada	63
c	c	c	c		b	b	a	b	b	b	c	b	b	b	b	Karadhani	64
c	c	c	c		b	b	l	b	b	b	c	b	b	b	b	Valer	65
c	c	c	c		c	b	a	c	c	c	c	c	c	c	c	Voda	66
c	c	c	c		c	a	l	c	c	c	c	c	b	c	c	Runi	67
c	c	c	c		c	b	a	b	c	c	c	c	b	c	c	Mewada	68
c	c	c	c		c	c	b	c	c	c	c	c	c	b	c	Rajoda	69
c	c	c	c		c	c	b	c	c	c	c	c	b	c	c	Khangan	70
c	c	c	c		c	b	b	c	c	c	c	b	b	b	b	Dhanpura (Kheda)	71
c	c	c	c		c	b	b	c	c	c	c	b	b	b	c	Vachhdal	72
c	c	c	c		c	l	l	c	c	c	c	c	c	c	c	Khimat	73
c	c	c	c		c	c	l	c	c	c	c	a	a	b	c	Kumar	74
c	c	c	c		c	b	a	c	c	c	c	c	c	c	c	Chhindivadi	75
c	c	c	c		c	c	b	c	c	c	c	c	c	c	c	Silasana	76
c	c	c	c		c	b	b	c	c	c	c	c	c	c	c	Viol	77
0	0	0	0	0	0	5	21	0	0	0	0	0	5	0	0		

Census of India 2011- Village Directory Amenities and Land use (As in 2009)

Sr. No.	Name Village	Number of Non-Government Medical Amenities available.							Availability of drinking water - Yes / No							
		Charitable Non Govt. Hospital/Nursing Home.	Medical Practitioner With MBBS Degree	Medical Practitioner With Other Degree	Medical Practitioner With No Degree	Traditional Practitioner and Faith Healer	Medicine Shop	Others	Tap Water (Treated/Untreated)	Well Water (Covered / Uncovered well)	Hand Pump	Tube wells / Bore well	Spring	River / Canal	Tank / Pond / Lake	Others
1	2	32	33	34	35	36	37	38	39	40	41	42	43	44	45	46
57	Fatepura (Malotra)	0	0	0	0	0	0	0	Yes	No	No	Yes	No	No	No	No
58	Jorapura (Dhakha)	0	0	0	0	0	0	0	Yes	No	Yes	Yes	No	No	No	No
59	Yavarapura	0	0	0	0	0	0	0	Yes	No	Yes	Yes	No	No	No	No
60	Sankad	0	0	0	0	0	0	0	Yes	No	Yes	Yes	No	No	No	No
61	Saral	0	0	0	0	0	0	0	Yes	No	Yes	Yes	No	No	No	No
62	Asiya	0	0	0	0	0	0	0	Yes	No	Yes	Yes	No	No	No	No
63	Samalwada	0	0	0	0	0	0	0	Yes	Yes	Yes	Yes	No	No	No	No
64	Karadhani	0	0	0	0	0	0	0	Yes	No	No	Yes	No	No	No	No
65	Valer	0	0	0	0	0	0	0	Yes	No	No	Yes	No	No	No	No
66	Voda	0	0	0	0	0	0	0	Yes	No	No	Yes	No	No	No	No
67	Runi	0	0	0	0	0	0	0	Yes	No	No	Yes	No	No	No	No
68	Mewada	0	0	0	0	0	0	0	Yes	No	No	Yes	No	No	No	No
69	Rajoda	0	0	0	0	0	0	0	Yes	No	No	Yes	No	No	No	No
70	Khangan	0	0	0	0	0	0	0	Yes	No	No	Yes	No	No	No	No
71	Dhanapura (Kheda)	0	0	0	0	0	0	0	Yes	No	No	Yes	No	No	No	No
72	Vachhdal	1	0	0	0	0	0	0	Yes	No	No	Yes	No	No	No	No
73	Khimat	1	2	1	2	1	2	0	Yes	No	No	Yes	No	No	No	No
74	Kumar	0	0	0	0	0	0	0	Yes	No	No	Yes	No	No	No	No
75	Chhindivadi	0	0	0	0	0	0	0	Yes	No	No	Yes	No	No	Yes	No
76	Silasana	0	0	0	0	0	0	0	Yes	No	No	Yes	No	No	No	No
77	Viol	0	0	0	0	0	0	0	Yes	No	No	Yes	No	No	No	No
Block Total :		2	3	5	2	6	12	0	77	18	43	74	0	0	2	2

Census of India 2011- Village Directory Amenities and Land use (As in 2009)

Availability of toilet & others
Yes / No

Communication and transport facilities (If amenities available code -Yes is given except for Village Pin Code, If not available within the village, the distance range code viz; a for < 5 Kms, b for 5-10 Kms and c for 10+ kms of nearest place where facility is available is given)

Community Toilet Including Bath.	Community Toilet Excluding Bath.	Rural Sanitary Mart or Sanitary Hardware Outlet Available Near The Village.	Community Bio- gas or Recycle of Waste for Productive Use.	Post Office (PO)	Sub Post Office (SPO)	Post & Telegraph Office (P&TO)	Village Pin Code	Telephones (Land Lines)	Public Call Office (PCO)	Mobile Phone Coverage	Internet Cafes/Common Service Centre (CSC)	Private Courier Facility	Bus Service (Public & Private)	Name Village	Sr. No.
47	48	49	50	51	52	53	54	55	56	57	58	59	60	2	1
No	No	No	No	a	a		385310	Yes	b	a	Yes	a	Yes	Fatepura (Malotra)	57
No	No	No	No	a	a		385310	Yes	Yes	Yes	Yes	c	Yes	Jorapura (Dhakha)	58
No	No	No	No	c	b		385310	Yes	b	Yes	Yes	b	Yes	Yavarpura	59
No	No	No	No	c	b		385310	Yes	Yes	Yes	Yes	b	Yes	Sankad	60
No	No	No	No	c	Yes		385310	Yes	Yes	Yes	Yes	b	Yes	Saral	61
No	No	No	No	c	a		385310	Yes	a	Yes	Yes	a	Yes	Asiya	62
No	No	No	No	c	Yes		385310	Yes	Yes	Yes	Yes	a	Yes	Samalwada	63
No	No	No	No	c	b		385310	Yes	b	Yes	Yes	Yes	Yes	Karadhani	64
No	No	No	No	b	Yes		385310	Yes	Yes	Yes	Yes	Yes	Yes	Valer	65
No	No	No	No	c	b		385545	Yes	c	Yes	Yes	c	Yes	Voda	66
No	No	No	No	c	Yes		385320	Yes	Yes	Yes	Yes	c	Yes	Runi	67
No	No	No	No	c	c		385545	Yes	Yes	Yes	Yes	b	Yes	Mewada	68
No	No	No	No	a	a		385545	Yes	Yes	Yes	Yes	c	Yes	Rajoda	69
No	No	No	No	a	a		385545	Yes	a	Yes	Yes	a	Yes	Khanghan	70
No	No	No	No	c	c		385545	Yes	b	Yes	Yes	c	Yes	Dhanpura (Kheda)	71
No	No	No	No	c	Yes		385545	Yes	b	Yes	Yes	c	Yes	Vachhdal	72
No	No	No	No	Yes	a		385545	Yes	Yes	Yes	Yes	c	Yes	Khimat	73
No	No	No	No	c	Yes		385545	Yes	b	Yes	Yes	c	Yes	Kumar	74
No	No	No	No	c	b		385545	Yes	b	Yes	Yes	c	Yes	Chhindivadi	75
No	No	No	No	b	b		385545	Yes	b	Yes	Yes	c	Yes	Silasana	76
No	No	No	No	c	b		385545	Yes	c	Yes	Yes	c	Yes	Viol	77
0	1	1	0	1	27	0	77	76	37	76	77	2	77		

Census of India 2011- Village Directory Amenities and Land use (As in 2009)

Communication and transport facilities (If amenities available code -Yes is given except for Village Pin Code, If not available within the village, the distance range code viz; a for < 5 Kms, b for 5-10 Kms and c for 10+ kms of nearest place where facility is available is given)

Village connected to highways, village roads, banks & credit societies (If amenities available code -Yes is given, If not available within the village, the distance range code viz; a for < 5 Kms, b for 5-10 Kms and c for 10+ kms of nearest place where facility is available is given)

Sr. No.	Name Village	Railway Stations	Auto/Modified Autos	Taxis and Vans	Tractors	Cycle-Pulled Rickshaws (Manual & Machine Driven)	Carts Driven by Animals	Sea /River Ferry Service	Connected to National Highway (NH)	Connected to State Highway (SH)	Connected to Major District Road (MDR)	Connected to Others District Road	Pucca Roads	Kutchecha Roads	Water Bounded Macadam (WBM) Roads
1	2	61	62	63	64	65	66	67	68	69	70	71	72	73	74
57	Fatepura (Malotra)	a	a	a	Yes	Yes	Yes	c	a	a	a	Yes	Yes	Yes	Yes
58	Jorapura (Dhakha)	c	a	Yes	Yes	Yes	Yes	c	c	Yes	a	a	Yes	c	Yes
59	Yavarpura	b	b	b	Yes		Yes	c	a	a	b	Yes	Yes	b	Yes
60	Sankad	b	Yes	Yes	Yes	Yes	Yes	c	c	Yes	a	a	Yes	b	Yes
61	Saral	b	Yes	b	Yes	Yes	Yes	c	c	a	a	Yes	Yes	Yes	Yes
62	Asiya	a	a	Yes	Yes		Yes	c	b	b	a	Yes	Yes	a	a
63	Samalwada	a	Yes	Yes	Yes	Yes	Yes	c	c	Yes	Yes	Yes	Yes	Yes	Yes
64	Karadhani	b	Yes	Yes	b		b	b	c	Yes	Yes	Yes	Yes	Yes	a
65	Valer	b	c	Yes	Yes	Yes	Yes	c	b	Yes	Yes	b	Yes	Yes	Yes
66	Voda	c	Yes	Yes	Yes	Yes	Yes	c	c	a	a	Yes	Yes	b	Yes
67	Runi	c	c	Yes	Yes	Yes	Yes	c	a	Yes	c	Yes	Yes	Yes	Yes
68	Mewada	c	c	c	Yes	Yes	Yes	c	c	Yes	Yes	Yes	Yes	c	c
69	Rajoda	c	a	Yes	Yes	Yes	Yes	c	c	b	Yes	Yes	Yes	Yes	Yes
70	Khangan	a	a	a	Yes		Yes	c	b	c	b	Yes	Yes	Yes	Yes
71	Dhanpura (Kheda)	c	b	Yes	Yes	Yes	Yes	c	b	b	Yes	Yes	Yes	Yes	c
72	Vachhdal	c	Yes	b	Yes		Yes	c	b	Yes	Yes	b	Yes	b	c
73	Khimat	c	b	Yes	Yes		Yes	c	c	c	Yes	Yes	Yes	Yes	Yes
74	Kumar	c	c	Yes	Yes	Yes	Yes	c	b	b	b	Yes	Yes	Yes	b
75	Chhindivadi	c	b	b	Yes	Yes	Yes	c	b	b	b	Yes	Yes	Yes	c
76	Silasana	c	b	Yes	Yes	Yes	Yes	c	b	b	b	Yes	Yes	Yes	Yes
77	Virol	c	a	Yes	c		Yes	c	b	a	a	Yes	Yes	Yes	b
Block Total :		3	25	60	73	52	75	0	0	16	39	64	77	53	32

Census of India 2011- Village Directory Amenities and Land use (As in 2009)

Village connected to highways, village roads, banks & credit societies (If amenities available code -Yes is given, If not available within the village , the distance range code viz; a for < 5 Kms, b for 5-10 Kms and c for 10+ kms of nearest place where facility is available is given)

Availability of miscellaneous facilities (If amenities available code -Yes is given, If not available within the village, the distance range code viz; a for < 5 Kms, b for 5-10 Kms and c for 10+ kms of nearest place where facility is available is given)

75	76	77	78	79	80	81	82	83	84	85	86	87	88	2	1
Navigable Waterway (River/Canal) (NW)	Footpaths (FP)	Commercial & Co-operative Banks	ATM	Agricultural Credit Societies	Self-Help Group (SHG)	Public Distribution System (PDS) Shop	Mandis / Regular Market	Weekly Haat	Agricultural Marketing Society	Integrated Child Development Scheme (Nutritional Centres)	Anganwadi Centre (Nutritional Centres)	Others (Nutritional Centres)	ASHA (Accredited Social Health Activist)	Name Village	Sr. No.
c	Yes	a	a	Yes	Yes	a	a	a	a	a	Yes	Yes	Yes	Fatepura (Malotra)	57
c	Yes	c	c	Yes	Yes	Yes	c	c	Yes	c	Yes	Yes	Yes	Jorapura (Dhakha)	58
c	Yes	b	b	Yes	Yes	Yes	b	b	b	b	Yes	Yes	Yes	Yavarpura	59
c	Yes	b	b	Yes	Yes	Yes	b	b	b	b	Yes	Yes	Yes	Sankad	60
c	Yes	b	b	Yes	Yes	Yes	b	b	b	b	Yes	Yes	Yes	Saral	61
c	Yes	a	a	Yes	Yes	Yes	a	a	a	a	Yes	Yes	Yes	Asiya	62
c	Yes	a	a	Yes	Yes	Yes	a	a	a	a	Yes	Yes	Yes	Samalwada	63
c	Yes	b	b	Yes	Yes	Yes	b	b	b	b	Yes	Yes	Yes	Karadhani	64
c	Yes	b	b	Yes	Yes	Yes	b	b	Yes	b	Yes	Yes	Yes	Valer	65
c	Yes	c	c	Yes	Yes	Yes	c	c	c	c	Yes	Yes	Yes	Voda	66
c	Yes	c	c	Yes	Yes	Yes	c	c	c	c	Yes	Yes	Yes	Runi	67
c	Yes	c	c	Yes	Yes	Yes	c	c	c	c	Yes	Yes	Yes	Mewada	68
c	Yes	c	c	Yes	Yes	Yes	c	c	c	c	Yes	Yes	Yes	Rajoda	69
c	Yes	b	c	Yes	Yes	b	c	c	b	c	Yes	Yes	Yes	Khangan	70
c	Yes	b	c	Yes	Yes	c	b	c	c	c	Yes	Yes	Yes	Dhanpura (Kheda)	71
c	Yes	b	b	Yes	Yes	Yes	b	c	Yes	b	Yes	Yes	Yes	Vachhdal	72
c	Yes	Yes	c	Yes	Yes	Yes	Yes	Yes	Yes	c	Yes	Yes	Yes	Khimat	73
c	Yes	c	c	Yes	Yes	Yes	c	c	Yes	c	Yes	Yes	Yes	Kumar	74
c	Yes	c	c	Yes	Yes	Yes	c	c	c	c	Yes	Yes	Yes	Chhindivadi	75
c	Yes	c	c	Yes	Yes	Yes	c	c	b	c	Yes	Yes	Yes	Silasana	76
c	Yes	c	c	Yes	Yes	Yes	Yes	Yes	Yes	c	Yes	Yes	Yes	Virol	77
0	77	4	0	77	77	64	4	2	13	0	77	77	77		

Census of India 2011- Village Directory Amenities and Land use (As in 2009)

Availability of miscellaneous facilities (If amenities available code -
Yes is given, If not available within the village, the distance range code
viz; a for < 5 Kms, b for 5-10 Kms and c for 10+ kms of nearest place
where facility is available is given)

Availability of electricity (Yes/No)

Sr. No.	Name Village	Community Centre With/ Without TV	Sports Field	Sports Club / Recreation Centre	Cinema / Video Hall	Public Library	Public Reading Room	Newspaper Supply	Assembly Polling Station	Birth & Death Registration Office	Power Supply for Domestic Use (ED)	Power Supply for Agricultural Use (EAG)	Power Supply for Commercial Use (EC)	Power Supply for All Uses (EA)
1	2	89	90	91	92	93	94	95	96	97	98	99	100	101
57	Fatepura (Malotra)	Yes	a	a	a	a	a	Yes	Yes	Yes	Yes	Yes	Yes	Yes
58	Jorapura (Dhakha)	Yes	c	c	c	Yes	c	Yes	Yes	Yes	Yes	Yes	Yes	Yes
59	Yavarpura	Yes	Yes	b	b	b	b	Yes	Yes	Yes	Yes	Yes	Yes	Yes
60	Sankad	Yes	Yes	b	b	b	b	Yes	Yes	Yes	Yes	Yes	Yes	Yes
61	Saral	Yes	Yes	b	b	Yes	b	Yes	Yes	Yes	Yes	Yes	Yes	Yes
62	Asiya	Yes	Yes	a	a	a	a	Yes	Yes	Yes	Yes	Yes	Yes	Yes
63	Samalwada	Yes	Yes	a	a	a	a	Yes	Yes	Yes	Yes	Yes	Yes	Yes
64	Karadhani	b	b	b	b	b	b	Yes	Yes	Yes	Yes	Yes	Yes	Yes
65	Valer	Yes	Yes	b	b	Yes	b	Yes	Yes	Yes	Yes	Yes	Yes	Yes
66	Voda	c	c	c	c	c	c	Yes	Yes	Yes	Yes	Yes	Yes	Yes
67	Runi	Yes	a	c	c	c	c	Yes	Yes	Yes	Yes	Yes	Yes	Yes
68	Mewada	c	c	c	c	c	c	Yes	Yes	Yes	Yes	Yes	Yes	Yes
69	Rajoda	c	c	c	c	c	c	Yes	Yes	Yes	Yes	Yes	Yes	Yes
70	Khangan	c	a	c	c	c	c	Yes	Yes	Yes	Yes	Yes	Yes	Yes
71	Dhanpura (Kheda)	c	Yes	b	b	b	b	Yes	Yes	Yes	Yes	Yes	Yes	Yes
72	Vachhdal	c	Yes	c	c	Yes	c	Yes	Yes	Yes	Yes	Yes	Yes	Yes
73	Khimat	c	Yes	c	c	Yes	c	Yes	Yes	Yes	Yes	Yes	Yes	Yes
74	Kumar	Yes	Yes	c	c	c	c	Yes	Yes	Yes	Yes	Yes	Yes	Yes
75	Chhindivadi	Yes	Yes	Yes	c	c	c	Yes	Yes	Yes	Yes	Yes	Yes	Yes
76	Silasana	a	Yes	a	a	a	a	Yes	Yes	Yes	Yes	Yes	Yes	Yes
77	Virol	c	c	c	c	Yes	c	Yes	Yes	Yes	Yes	Yes	Yes	Yes
Block Total :		63	61	1	0	29	0	77	77	75	77	77	77	77

Census of India 2011- Village Directory Amenities and Land use (As in 2009)

Land Use									
Nearest Town									
Area under different types of land use (in hectares rounded up to one decimal place)									
Name	Distance Range Code i.e. a for < 5 Kms, b for 5-10 Kms & c for 10+ kms.	Forests	Area Under Non-Agricultural Uses	Barren and Un-Cultivable Land	Permanent Pastures and Other Grazing Lands	Land Under Miscellaneous Tree Crops etc.	Culturable Waste Land	Name Village	Sr. No.
102	103	104	105	106	107	108	109	2	1
DHANERA	a	0	47.2	0	23.4	0.9	0	Fatepura (Malotra)	57
DHANERA	c	0	37.2	0	0	159.1	0	Jorapura (Dhakha)	58
DHANERA	b	0	99.6	0	76.9	0	0	Yavarpura	59
DHANERA	b	0	39	4.3	70	0	30	Sankad	60
DHANERA	b	0	189.2	0	92.8	0	0	Saral	61
DHANERA	a	0	5.3	0	71.6	4	37.7	Asiya	62
DHANERA	a	0	41.6	23.4	64.8	0	0	Samalwada	63
DHANERA	b	0	3	20.2	63.7	0	0	Karadhani	64
DHANERA	b	268.8	32.8	34.2	37.8	0	0	Valer	65
DHANERA	c	0	7	33.2	60.4	0	0	Voda	66
DHANERA	c	0	118.4	225.7	74.2	0	0	Runi	67
DHANERA	c	0	30	0	113.3	20	0	Mewada	68
DHANERA	c	0	6	85.2	27	21	0	Rajoda	69
DHANERA	c	0	25.4	30	40	5	0	Khangana	70
DHANERA	c	0	17.3	0	8.3	0	0	Dhanpura (Kheda)	71
DHANERA	c	0	7	0	70.2	58.5	0	Vachhdal	72
DHANERA	c	0	112.8	36.5	332.1	0	0	Khimat	73
DHANERA	c	0	20.1	21.4	33.2	0	0	Kumar	74
DHANERA	c	0	10	4.4	94.2	0	0	Chhindivadi	75
DHANERA	c	0	11.6	0	22.3	0	0	Silasana	76
DHANERA	c	0	8	0	63.5	28	74.8	Virol	77
	0	497.7	3388.3	1427.3	5584.4	623.2	1413		

Census of India 2011- Village Directory Amenities and Land use (As in 2009)

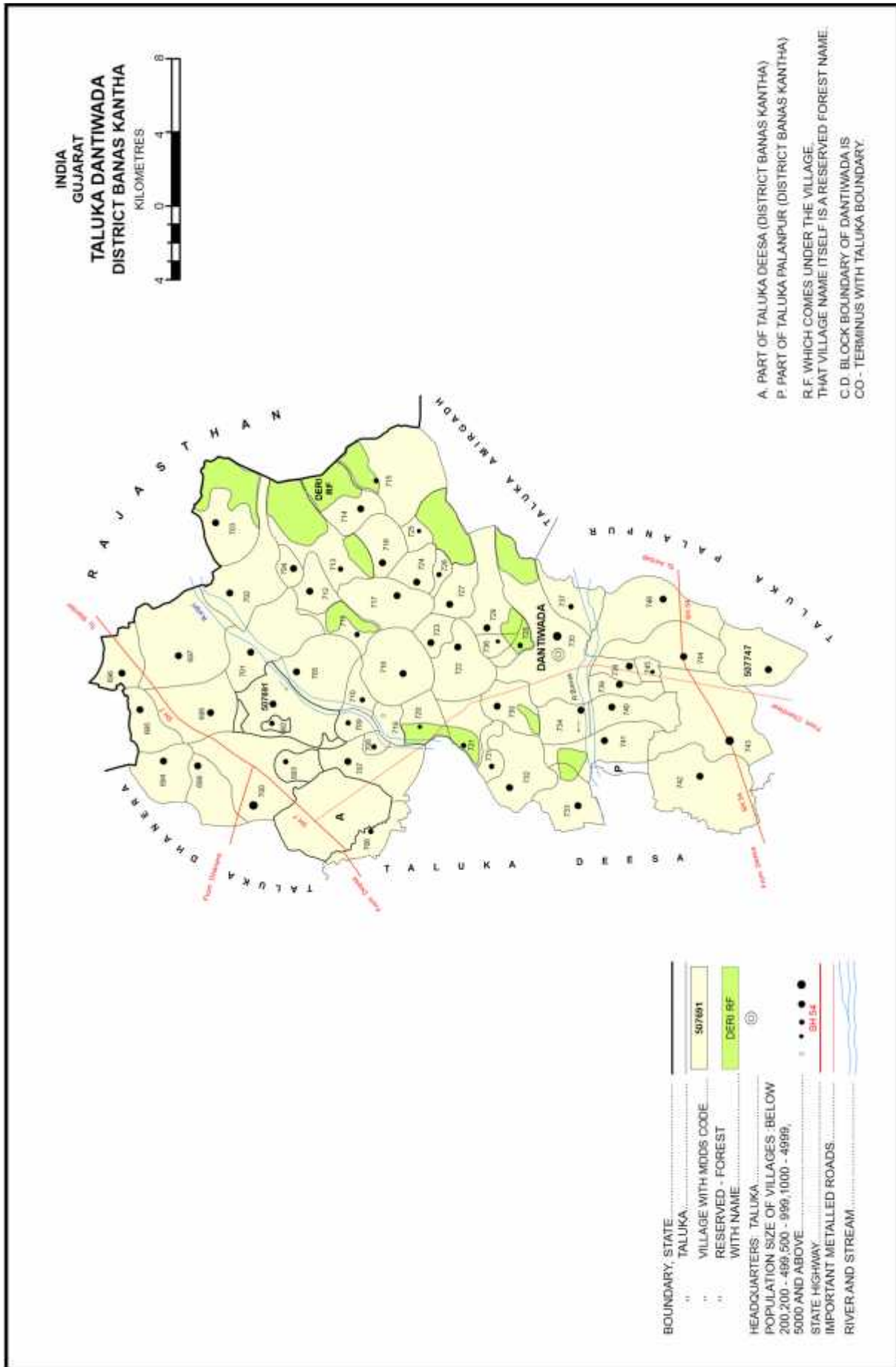
Land Use							
Area under different types of land use (in hectares rounded up to one decimal place)							
Sr. No.	Name Village	Fallow Lands Other Than Current Fallows	Current Fallows	Net Area Sown	Total Irrigated Land Area	Total Un-irrigated Land Area	
1	2	110	111	112	113	114	
57	Fatepura (Malotra)	0	0	351.9	275	76.9	
58	Jorapura (Dhakha)	0	0	933.6	850	83.6	
59	Yavarpura	0	0	331.2	206	125.2	
60	Sankad	49	60	860	710	150	
61	Saral	0	0	1369.3	930	439.3	
62	Asiya	0	109.1	455.8	450	5.8	
63	Samalwada	0	0	1051.6	578	473.6	
64	Karadhani	27.6	0	378.1	154	224.1	
65	Valer	0	0	1220.2	750	470.2	
66	Voda	83	0	355.2	154	201.2	
67	Runi	0	44.2	933.5	625	308.5	
68	Mewada	47.7	0	346	115	231	
69	Rajoda	0	62.2	745.9	486	259.9	
70	Khangan	33	0	253.4	107	146.4	
71	Dhanpura (Kheda)	0	0	278.3	135	143.3	
72	Vachhdal	199.4	0	932.9	448	484.9	
73	Khimat	0	0	3742.2	1000	2742.2	
74	Kumar	6.1	2.5	497.6	307	190.6	
75	Chhindivadi	0	0	251.6	121	130.6	
76	Silasana	0	43.3	524.3	265	259.3	
77	Viol	0	40	306.2	205	101.2	
Block Total :		2408	671.6	63951.4	36002	27949.9	

Census of India 2011- Village Directory Amenities and Land use (As in 2009)

Land Use					Name of three most important commodities manufactured			Name Village	Sr. No.
Area irrigated by source (in hectare).					First	Second	Third		
Canals (C)	Wells/Tube-Wells (W/TW)	Tanks/Lakes (T/L)	Water Falls (WF)	Others (O)	120	121	122	2	1
115	116	117	118	119	120	121	122	2	1
0	275	0	0	0				Fatepura (Malotra)	57
0	850	0	0	0		Brickkiln		Jorapura (Dhakha)	58
0	206	0	0	0		Brickkiln		Yavarpura	59
0	710	0	0	0				Sankad	60
0	930	0	0	0				Saral	61
0	450	0	0	0				Asiya	62
0	578	0	0	0		Soap, Detergent		Samalwada	63
0	154	0	0	0				Karadhani	64
0	750	0	0	0				Valer	65
0	154	0	0	0				Voda	66
0	625	0	0	0				Runi	67
0	115	0	0	0				Mewada	68
0	486	0	0	0				Rajoda	69
0	107	0	0	0				Khangam	70
0	135	0	0	0				Dhanpura (Kheda)	71
0	448	0	0	0				Vachhdal	72
0	1000	0	0	0				Khimat	73
0	307	0	0	0				Kumar	74
0	121	0	0	0				Chhindivadi	75
0	265	0	0	0				Silasana	76
0	205	0	0	0				Virol	77
0	35642	360	0	0					

TALUKA/C.D.BLOCK

DANTIWADA



(C) Alphabetical List of Village (Dantiwada Taluka)

Sr. No.	Name of Village	2011 Census Location Code Number	2001 Census Location Code Number	Sr. No.	Name of Village	2011 Census Location Code Number	2001 Census Location Code Number
1	2	3	4	1	2	3	4
1	Akoli	507702	00129400	33	Malpuriya	507725	00131700
2	Arkhi	507698	00129000	34	Marwada	507728	00132000
3	Atal	507720	00131200	35	Nandotra (Brahmanvas)	507734	00132600
4	Bhadali (Zat)	507705	00129700	36	Nandotra (Thakorvas)	507740	00133200
5	Bhadli Kotha	507732	00132400	37	Nilpur	507739	00133100
6	Bhakhar Moti	507743	00133500	38	Odhava	507717	00130900
7	Bhakhar Nani	507742	00133400	39	Panswal	507691	00127800
8	Bhakodar	507721	00131300	40	Panthawada	507700	00129200
9	Bhandotra	507695	00128700	41	Rajkot	507712	00130400
10	Bhilachal	507713	00130500	42	Rampura (Panswal)	507692	00127900
11	Bhilada	507703	00129500	43	Rampura Mahudi	507709	00130100
12	Chodungri	507730	00132200	44	Ramsida (Chhapra)	507746	00133800
13	Dangiya	507747	00133900	45	Ranol	507727	00131900
14	Dantiwada	507735	00132700	46	Ratanpur	507729	00132100
15	Deri	507714	00130600	47	Santarwada	507693	00128000
16	Dhaneri	507722	00131400	48	Satsan	507697	00128900
17	Dhaniyawada	507694	00128600	49	Shergadh Odhava	507724	00131600
18	Fatepura (Dhanawada)	507736	00132800	50	Sikariya	507741	00133300
19	Gangudara	507711	00130300	51	Talenagar	507726	00131800
20	Ganguwada	507704	00129600	52	Vadvas	507737	00132900
21	Ganodara	507719	00131100	53	Vaghrol	507744	00133600
22	Godh	507733	00132500	54	Vagor	507699	00129100
23	Gundari	507696	00128800	55	Vavdhara	507715	00130700
24	Hariyawada	507716	00130800	56	Velavas	507723	00131500
25	Jegol	507718	00131000	57	Zat	507701	00129300
26	Jorapura (Lodpa)	507738	00133000				
27	Jorapura Bhadli	507731	00132300				
28	Kotda (Jegol)	507710	00130200				
29	Lakhanasar	507706	00129800				
30	Lodpa	507745	00133700				
31	Mahudi Moti	507707	00129900				
32	Mahudi Nani	507708	00130000				

Census of India 2011- Village Directory Amenities and Land use (As in 2009)

Number of educational amenities available. (If not available within the village, the distance range code viz; a for < 5 Kms, b for 5-10 Kms and c for 10+ kms of nearest place where facility is available is given).

Sr. No.	Name Village	Location Code No.	Total Area of The Village (In Hectares Rounded Up to One Decimal Place)	Total Population (2011 Census)	Number of Households (2011 Census)	Pre-Primary School (PP)	Primary School (P)	Middle School (M)	Secondary School (S)	Senior Secondary School (SS)	Degree College of Arts Science & Commerce (ASC)	Engineering College (EC)	Medical College (MC)	Management Institute (MI)
1	2	3	4	5	6	7	8	9	10	11	12	13	14	15
CD Block:-Dantiwada (0014)														
1	Panswal	507691	1114.9	1400	227	a	1		a	a	c	c	c	c
2	Rampura (Panswal)	507692	238.8	676	129	c	1		c	c	c	c	c	c
3	Santarwada	507693	359.9	984	178	c	1		a	a	c	c	c	c
4	Dhaniyawada	507694	823.2	2573	445	c	1		a	a	c	c	c	c
5	Bhandotra	507695	886	2985	490	c	1		b	b	c	c	c	c
6	Gundari	507696	986.6	3268	497	c	2		b	b	c	c	c	c
7	Satsan	507697	1311.8	2422	381	c	1		b	b	c	c	c	c
8	Arkhi	507698	1045.8	3187	490	c	2		b	b	c	c	c	c
9	Vagor	507699	677.9	2080	365	c	1		c	c	c	c	c	c
10	Panthawada	507700	1645.9	10102	1896	c	6		3	1	c	c	c	c
11	Zat	507701	1420.2	3005	475	c	2		b	b	c	c	c	c
12	Akoli	507702	1583	2049	341	c	1		b	b	c	c	c	c
13	Bhilada	507703	1424.9	2733	468	c	1		1	c	c	c	c	c
14	Ganguwada	507704	308.8	1142	215	c	1		b	b	c	c	c	c
15	Bhadali (Zat)	507705	1022.8	2407	458	c	1		b	b	c	c	c	c
16	Lakhanasar	507706	446.8	988	202	c	1		c	c	c	c	c	c
17	Mahudi Moti	507707	1016.4	1748	316	c	4		b	b	c	c	c	c
18	Mahudi Nani	507708	371.9	666	123	c	2		b	b	c	c	c	c
19	Rampura Mahudi	507709	234.4	634	117	c	1		b	b	c	c	c	c
20	Kotda (Jegol)	507710	247.7	712	135	c	1		b	b	c	c	c	c
21	Gangudara	507711	511.9	983	193	c	1		a	a	c	c	c	c
22	Rajkot	507712	337.3	1905	318	c	1		b	b	c	c	c	c
23	Bhilachal	507713	1194.9	956	167	c	1		b	b	c	c	c	c
24	Deri	507714	788.9	1642	353	c	1		c	c	c	c	c	c
25	Vavdhara	507715	1061.6	792	164	c	1		b	b	c	c	c	c
26	Hariyawada	507716	539.1	1746	310	c	2		1	b	c	c	c	c
27	Odhava	507717	858.6	2708	491	c	3		a	a	c	c	c	c
28	Jegol	507718	1086.5	3503	632	c	3		1	1	c	c	c	c
29	Ganodara	507719	218.4	57	12	b	a		b	b	c	c	c	c
30	Atal	507720	488.9	231	45	b	a		b	b	c	c	c	c
31	Bhakodar	507721	547	905	160	b	2		b	b	b	c	c	c

Census of India 2011- Village Directory Amenities and Land use (As in 2009)

Number of educational amenities available. (If not available within the village, the distance range code viz; a for < 5 Kms, b for 5-10 Kms and c for 10+ kms of nearest place where facility is available is given).

Number of Medical Amenities available. (If not available within the village, the distance range code viz; a for < 5 Kms, b for 5-10 Kms and c for 10+ kms of nearest place where facility is available is given).

Polytechnic (Pt)	Vocational Training School /ITI	Non-Formal Training Centre (NFTC)	Special School for Disabled (SSD)	Others (Specify)	Community Health Centre (CHC)	Primary Health Centre (PHC)	Primary Health Sub Centre (PHS)	Maternity and Child Welfare Centre (MCW)	T.B. Clinic (TBC)	Hospital-Allopathic (HA)	Hospital-Alternative Medicine (HO)	Dispensary (D)	Veterinary Hospital (VH)	Mobile Health Clinic (MHC)	Family Welfare Centre (FWC)	Name Village	Sr. No.
16	17	18	19	20	21	22	23	24	25	26	27	28	29	30	31	2	1
c	c	c	c		a	a	a	a	c	c	c	a	a	a	a	Panswal	1
c	c	c	c		a	a	a	a	c	c	c	a	a	c	a	Rampura (Panswal)	2
c	c	c	c		a	a	a	a	c	c	c	a	a	c	a	Santarwada	3
c	c	c	c		a	a	c	a	c	c	c	c	a	a	a	Dhaniyawada	4
c	b	c	c		b	b	b	b	b	c	c	c	b	b	b	Bhandotra	5
c	c	c	c		b	a	a	b	b	c	c	b	b	c	a	Gundari	6
c	c	c	c		b	c	b	b	c	c	c	b	b	b	b	Satsan	7
c	c	c	c		b	b	b	c	b	c	c	b	b	b	b	Arkhi	8
c	a	c	c		a	a	c	a	c	c	c	a	a	a	a	Vagor	9
c	l	c	c		l	c	c	c	c	c	c	b	l	b	b	Panthawada	10
c	b	c	c		b	b	b	c	b	c	c	b	b	b	c	Zat	11
c	b	c	c		b	b	b	b	b	c	c	b	b	b	b	Akoli	12
c	c	c	c		c	c	b	b	c	c	c	c	b	b	c	Bhilada	13
c	b	c	c		b	b	b	b	b	c	c	b	b	c	b	Ganguwada	14
c	b	c	c		b	b	b	c	b	c	c	b	c	c	c	Bhadali (Zat)	15
c	c	c	c		c	c	c	c	c	c	c	b	b	c	b	Lakhanasar	16
c	c	c	c		b	c	c	c	c	c	c	a	a	a	a	Mahudi Moti	17
c	c	c	c		b	b	c	c	c	c	c	a	a	a	a	Mahudi Nani	18
c	c	c	c		c	b	c	c	c	c	c	a	a	a	a	Rampura Mahudi	19
c	c	c	c		a	b	b	a	c	c	c	b	b	b	a	Kotda (Jegol)	20
c	c	c	c		c	a	a	a	a	c	c	a	a	a	a	Gangudara	21
c	b	c	c		b	b	b	c	b	c	c	b	b	b	c	Rajkot	22
c	c	c	c		c	b	b	b	b	c	c	c	c	c	c	Bhilachal	23
c	c	c	c		b	b	b	b	b	c	c	b	b	b	b	Deri	24
c	c	c	c		c	b	b	b	b	c	c	b	b	b	b	Vavdhara	25
c	c	c	c		c	c	c	c	c	c	c	b	c	b	c	Hariyawada	26
c	c	c	c		c	a	c	a	a	c	c	a	a	a	a	Odhava	27
c	c	c	c		c	l	c	c	c	c	c	b	b	b	c	Jegol	28
c	c	b	c		b	b	b	b	b	c	c	b	b	b	b	Ganodara	29
c	c	b	c		b	b	b	b	b	c	c	b	b	b	b	Atal	30
c	b	c	c		b	b	b	b	b	b	c	b	b	b	b	Bhakodar	31

Census of India 2011- Village Directory Amenities and Land use (As in 2009)

Number of Non-Government Medical Amenities
available.

Availability of drinking water - Yes / No

Sr. No.	Name Village	Charitable Non Govt. Hospital/Nursing Home.	Medical Practitioner With MBBS Degree	Medical Practitioner With Other Degree	Medical Practitioner With No Degree	Traditional Practitioner and Faith Healer	Medicine Shop	Others	Tap Water (Treated/Untreated)	Well Water (Covered / Uncovered well)	Hand Pump	Tube wells / Bore well	Spring	River / Canal	Tank / Pond / Lake	Others
1	2	32	33	34	35	36	37	38	39	40	41	42	43	44	45	46
1	Panswal	0	0	0	0	0	0	0	Yes	No	No	Yes	No	No	No	No
2	Rampura (Panswal)	0	0	0	0	0	0	0	Yes	Yes	Yes	Yes	No	Yes	No	No
3	Santarwada	0	0	0	0	0	0	0	Yes	Yes	Yes	Yes	No	No	No	No
4	Dhaniyawada	0	0	0	0	0	0	0	Yes	No	Yes	Yes	No	No	No	No
5	Bhandotra	0	0	0	0	0	0	0	Yes	No	Yes	Yes	No	No	No	No
6	Gundari	0	0	0	0	0	0	0	Yes	Yes	Yes	Yes	No	No	No	No
7	Satsan	0	0	0	0	0	0	0	Yes	Yes	No	Yes	No	No	No	No
8	Arkhi	0	0	0	0	0	0	0	Yes	Yes	Yes	Yes	No	No	No	No
9	Vagor	0	0	0	0	0	0	0	Yes	No	Yes	Yes	No	No	No	No
10	Panthawada	1	1	0	0	0	2	0	Yes	No	Yes	Yes	No	No	No	No
11	Zat	0	0	0	0	0	0	0	Yes	Yes	Yes	Yes	No	Yes	No	No
12	Akoli	0	0	1	0	0	0	0	Yes	Yes	Yes	Yes	No	Yes	No	No
13	Bhilada	0	0	1	0	0	0	0	Yes	Yes	Yes	No	No	Yes	No	No
14	Ganguwada	0	0	1	0	0	0	0	Yes	Yes	Yes	Yes	No	No	No	No
15	Bhadali (Zat)	0	0	0	0	0	0	0	Yes	Yes	Yes	Yes	No	Yes	No	No
16	Lakhanasar	0	0	0	0	0	0	0	Yes	Yes	Yes	Yes	No	No	No	No
17	Mahudi Moti	0	0	0	0	0	0	0	Yes	Yes	Yes	Yes	No	No	No	No
18	Mahudi Nani	0	0	0	0	1	0	0	Yes	Yes	Yes	No	No	No	No	No
19	Rampura Mahudi	0	0	0	0	0	3	0	Yes	No	Yes	Yes	No	No	No	No
20	Kotda (Jegol)	0	0	0	0	0	0	0	Yes	No	Yes	Yes	No	No	No	No
21	Gangudara	0	0	0	0	0	0	0	Yes	Yes	Yes	Yes	No	No	Yes	Yes
22	Rajkot	0	0	0	0	0	0	0	Yes	No	No	Yes	No	No	No	Yes
23	Bhilachal	0	0	0	0	0	0	0	Yes	No	Yes	Yes	No	No	No	No
24	Deri	0	0	0	0	0	0	0	Yes	No	Yes	Yes	No	No	No	Yes
25	Vavdhara	0	0	0	0	0	0	0	Yes	Yes	Yes	Yes	No	No	No	Yes
26	Hariyawada	0	0	0	0	0	0	0	Yes	Yes	Yes	Yes	No	Yes	No	Yes
27	Odhava	0	0	0	0	0	0	0	Yes	Yes	Yes	Yes	No	No	No	Yes
28	Jegol	0	0	0	0	0	1	0	Yes	No	No	Yes	No	No	No	No
29	Ganodara	0	0	0	0	0	0	0	No	No	No	No	No	No	No	Yes
30	Atal	0	0	0	0	0	0	0	Yes	No	No	No	No	No	No	No
31	Bhakodar	0	0	0	0	0	0	0	Yes	Yes	No	No	No	Yes	No	Yes

Census of India 2011- Village Directory Amenities and Land use (As in 2009)

Availability of toilet & others
Yes / No

Communication and transport facilities (If amenities available code -Yes is given except for Village Pin Code, If not available within the village, the distance range code viz; a for < 5 Kms, b for 5-10 Kms and c for 10+ kms of nearest place where facility is available is given)

47	48	49	50	51	52	53	54	55	56	57	58	59	60	2	1
Community Toilet Including Bath.	Community Toilet Excluding Bath.	Rural Sanitary Mart or Sanitary Hardware Outlet Available Near The Village.	Community Bio- gas or Recycle of Waste for Productive Use.	Post Office (PO)	Sub Post Office (SPO)	Post & Telegraph Office (P&TO)	Village Pin Code	Telephones (Land Lines)	Public Call Office (PCO)	Mobile Phone Coverage	Internet Cafes/Common Service Centre (CSC)	Private Courier Facility	Bus Service (Public & Private)	Name Village	Sr. No.
Yes	No	No	No	c	c		385545	Yes	a	Yes	Yes	a	Yes	Panswal	1
No	Yes	No	No	a	a		385545	Yes	a	Yes	Yes	c	Yes	Rampura (Panswal)	2
No	Yes	No	No	c	c		385545	Yes	a	Yes	Yes	a	Yes	Santarwada	3
Yes	No	No	No	b	Yes		385545	Yes	a	Yes	Yes	c	Yes	Dhaniyawada	4
Yes	No	No	No	c	Yes		385545	Yes	b	Yes	Yes	c	Yes	Bhandotra	5
No	No	Yes	Yes	c	Yes		385545	Yes	Yes	Yes	Yes	b	Yes	Gundari	6
No	No	No	No	b	a		385505	Yes	Yes	Yes	Yes	b	Yes	Satsan	7
No	No	No	Yes	b	Yes		385545	Yes	Yes	Yes	Yes	b	Yes	Arkhi	8
Yes	No	No	No	c	c		385505	Yes	b	Yes	Yes	c	Yes	Vagor	9
No	Yes	Yes	No	c	Yes		385545	Yes	Yes	Yes	Yes	Yes	Yes	Panthawada	10
No	No	Yes	No	c	Yes		385545	Yes	Yes	Yes	Yes	b	Yes	Zat	11
No	No	No	No	b	Yes		385566	Yes	b	Yes	Yes	b	Yes	Akoli	12
No	No	No	No	b	b		385540	Yes	c	Yes	Yes	c	Yes	Bhilada	13
No	No	No	No	b	b		385505	Yes	b	Yes	Yes	b	Yes	Ganguwada	14
No	No	Yes	No	c	Yes		385545	Yes	Yes	Yes	Yes	b	Yes	Bhadali (Zat)	15
No	No	No	No	c	c		385545	Yes	Yes	Yes	Yes	c	Yes	Lakhanasar	16
No	No	Yes	No	a	Yes		385545	Yes	Yes	a	Yes	c	Yes	Mahudi Moti	17
No	No	Yes	No	b	b		385545	b	b	Yes	Yes	Yes	Yes	Mahudi Nani	18
No	No	No	No	a	a		385505	Yes	Yes	c	Yes	Yes	Yes	Rampura Mahudi	19
No	No	No	No	b	b		385505	Yes	Yes	Yes	Yes	c	Yes	Kotda (Jegol)	20
No	No	No	No	a	c		385505	Yes	Yes	Yes	Yes	c	Yes	Gangudara	21
No	No	Yes	No	a	a		385545	Yes	Yes	Yes	b	b	Yes	Rajkot	22
No	No	No	No	c	Yes		385505	Yes	Yes	Yes	Yes	c	Yes	Bhilachal	23
Yes	No	No	No	b	b		385545	b	b	Yes	Yes	b	Yes	Deri	24
No	Yes	No	No	b	b		385505	b	b	b	b	b	Yes	Vavdhara	25
No	No	No	No	a	c		385505	Yes	b	b	Yes	c	Yes	Hariyawada	26
No	No	No	No	c	Yes		385505	Yes	c	Yes	Yes	c	Yes	Odhava	27
No	No	No	No	c	Yes		385505	Yes	Yes	Yes	Yes	c	Yes	Jegol	28
No	No	No	No	b	b		385505	b	b	b	b	b	Yes	Ganodara	29
No	No	No	No	b	b		385001	b	b	b	b	b	Yes	Atal	30
No	No	No	No	b	Yes		385505	Yes	a	Yes	a	a	Yes	Bhakodar	31

Census of India 2011- Village Directory Amenities and Land use (As in 2009)

Communication and transport facilities (If amenities available code -Yes is given except for Village Pin Code, If not available within the village, the distance range code viz; a for < 5 Kms, b for 5-10 Kms and c for 10+ kms of nearest place where facility is available is given)

Village connected to highways, village roads, banks & credit societies (If amenities available code -Yes is given, If not available within the village, the distance range code viz; a for < 5 Kms, b for 5-10 Kms and c for 10+ kms of nearest place where facility is available is given)

Sr. No.	Name Village	Railway Stations	Auto/Modified Autos	Taxis and Vans	Tractors	Cycle-Pulled Rickshaws (Manual & Machine Driven)	Carts Driven by Animals	Sea /River Ferry Service	Connected to National Highway (NH)	Connected to State Highway (SH)	Connected to Major District Road (MDR)	Connected to Others District Road	Pucca Roads	Kutchcha Roads	Water Bounded Macadam (WBM) Roads
1	2	61	62	63	64	65	66	67	68	69	70	71	72	73	74
1	Panswal	a	Yes	a	Yes	Yes	Yes	c	a	a	Yes	Yes	Yes	c	Yes
2	Rampura (Panswal)	c	Yes	a	Yes		Yes	c	a	a	a	Yes	Yes	Yes	c
3	Santarwada	c	Yes	a	Yes		Yes	c	a	a	Yes	Yes	Yes	a	a
4	Dhaniyawada	c	b	Yes	Yes		Yes	c	c	a	a	Yes	Yes	Yes	c
5	Bhandotra	c	b	Yes	Yes		Yes	c	c	b	b	Yes	Yes	c	c
6	Gundari	c	b	b	Yes		Yes	c	c	Yes	Yes	c	Yes	Yes	c
7	Satsan	c	c	c	c		Yes	c	c	b	Yes	Yes	Yes	Yes	Yes
8	Arkhi	b	b	b	Yes		Yes	a	c	Yes	a	a	Yes	Yes	c
9	Vagor	c	a	Yes	Yes		Yes	c	a	a	c	Yes	Yes	Yes	Yes
10	Panthawada	c	c	Yes	Yes		c	c	c	Yes	Yes	Yes	Yes	Yes	c
11	Zat	c	b	b	c		Yes	c	c	b	Yes	Yes	Yes	Yes	b
12	Akoli	c	b	Yes	Yes		Yes	c	b	b	b	Yes	Yes	Yes	c
13	Bhilada	c	b	Yes	Yes		Yes	c	c	c	c	Yes	Yes	Yes	c
14	Ganguwada	c	b	Yes	Yes		Yes	c	b	b	b	Yes	Yes	Yes	c
15	Bhadali (Zat)	c	b	Yes	c		Yes	c	c	Yes	Yes	Yes	Yes	Yes	Yes
16	Lakhanasar	a	b	b	b		b	c	c	c	Yes	Yes	Yes	Yes	Yes
17	Mahudi Moti	a	a	Yes	a		a	c	c	c	c	Yes	Yes	Yes	c
18	Mahudi Nani	c	b	Yes	b		b	b	c	c	c	Yes	Yes	Yes	c
19	Rampura Mahudi	c	Yes	Yes	b		Yes	Yes	c	c	c	Yes	Yes	Yes	b
20	Kotda (Jegol)	c	b	Yes	Yes	Yes	Yes	Yes	c	c	b	Yes	Yes	Yes	Yes
21	Gangudara	c	c	a	Yes		a	a	a	a	Yes	Yes	Yes	Yes	a
22	Rajkot	c	b	Yes	Yes	Yes	Yes	c	c	b	Yes	Yes	Yes	Yes	Yes
23	Bhilachal	c	c	Yes	Yes		a	c	c	c	Yes	Yes	Yes	Yes	Yes
24	Deri	c	b	b	Yes	Yes	b	c	c	c	c	Yes	Yes	Yes	Yes
25	Vavdhara	a	a	a	Yes		c	c	b	Yes	Yes	c	Yes	Yes	Yes
26	Hariyawada	c	Yes	Yes	Yes		Yes	c	c	c	c	Yes	Yes	Yes	c
27	Odhava	c	c	Yes	c		c	c	c	c	Yes	c	Yes	Yes	Yes
28	Jegol	c	Yes	Yes	Yes		c	c	c	Yes	Yes	Yes	Yes	Yes	c
29	Ganodara	b	b	b	b		b	c	c	c	c	c	b	b	b
30	Atal	b	b	b	b		Yes	c	c	b	c	Yes	b	Yes	Yes
31	Bhakodar	a	a	a	Yes		Yes	c	a	a	a	Yes	Yes	b	b

Census of India 2011- Village Directory Amenities and Land use (As in 2009)

Village connected to highways, village roads, banks & credit societies (If amenities available code -Yes is given, If not available within the village , the distance range code viz; a for < 5 Kms, b for 5-10 Kms and c for 10+ kms of nearest place where facility is available is given)

Availability of miscellaneous facilities (If amenities available code -Yes is given, If not available within the village, the distance range code viz; a for < 5 Kms, b for 5-10 Kms and c for 10+ kms of nearest place where facility is available is given)

Navigable Waterway (River/Canal) (NW)	Footpaths (FP)	Commercial & Co-operative Banks	ATM	Agricultural Credit Societies	Self-Help Group (SHG)	Public Distribution System (PDS) Shop	Mandis / Regular Market	Weekly Haat	Agricultural Marketing Society	Integrated Child Development Scheme (Nutritional Centres)	Anganwadi Centre (Nutritional Centres)	Others (Nutritional Centres)	ASHA (Accredited Social Health Activist)	Name Village	Sr. No.
75	76	77	78	79	80	81	82	83	84	85	86	87	88	2	1
c	Yes	a	a	a	Yes	Yes	a	a	a	a	Yes	Yes	Yes	Panswal	1
c	Yes	a	c	c	Yes	Yes	a	a	a	c	Yes	Yes	Yes	Rampura (Panswal)	2
c	Yes	a	c	Yes	Yes	Yes	a	a	a	c	Yes	Yes	Yes	Santarwada	3
c	Yes	a	c	Yes	Yes	Yes	a	a	Yes	a	Yes	Yes	Yes	Dhaniyawada	4
c	Yes	b	c	Yes	Yes	Yes	b	b	Yes	c	Yes	Yes	Yes	Bhandotra	5
c	Yes	b	c	Yes	Yes	Yes	Yes	a	Yes	c	Yes	Yes	Yes	Gundari	6
c	Yes	b	c	Yes	Yes	Yes	b	b	b	c	Yes	Yes	Yes	Satsan	7
a	Yes	b	c	Yes	Yes	Yes	Yes	Yes	Yes	c	Yes	Yes	Yes	Arkhi	8
c	Yes	a	c	Yes	Yes	Yes	b	b	Yes	c	Yes	Yes	Yes	Vagor	9
c	Yes	Yes	c	Yes	Yes	Yes	Yes	c	Yes	c	Yes	Yes	Yes	Panthawada	10
c	Yes	b	Yes	Yes	Yes	Yes	b	b	b	b	Yes	Yes	Yes	Zat	11
c	Yes	b	c	Yes	Yes	Yes	b	b	b	b	Yes	Yes	Yes	Akoli	12
c	Yes	c	c	Yes	Yes	Yes	b	b	b	b	Yes	Yes	Yes	Bhilada	13
c	Yes	b	c	Yes	Yes	Yes	c	c	c	c	Yes	Yes	Yes	Ganguwada	14
c	Yes	b	c	Yes	Yes	Yes	b	b	b	c	Yes	Yes	Yes	Bhadali (Zat)	15
c	Yes	b	c	c	Yes	Yes	c	c	b	c	Yes	Yes	Yes	Lakhanasar	16
b	Yes	b	c	Yes	Yes	b	c	c	Yes	c	Yes	Yes	Yes	Mahudi Moti	17
b	Yes	b	c	Yes	Yes	Yes	c	b	b	c	Yes	Yes	Yes	Mahudi Nani	18
c	Yes	b	c	Yes	Yes	Yes	c	c	b	c	Yes	Yes	c	Rampura Mahudi	19
c	Yes	b	c	Yes	Yes	b	Yes	b	c	c	Yes	Yes	Yes	Kotda (Jegol)	20
a	Yes	a	c	Yes	Yes	a	Yes	a	a	a	Yes	Yes	Yes	Gangudara	21
c	Yes	b	c	c	Yes	Yes	b	b	b	c	Yes	Yes	Yes	Rajkot	22
c	Yes	b	c	Yes	Yes	Yes	Yes	Yes	Yes	c	Yes	Yes	Yes	Bhilachal	23
c	Yes	b	b	Yes	Yes	Yes	Yes	c	c	c	Yes	Yes	Yes	Deri	24
c	Yes	b	c	c	Yes	Yes	Yes	c	c	c	Yes	Yes	Yes	Vavdhara	25
c	Yes	b	c	Yes	Yes	Yes	c	c	c	c	Yes	Yes	Yes	Hariyawada	26
c	Yes	a	c	Yes	Yes	Yes	c	c	c	c	Yes	Yes	Yes	Odhava	27
c	Yes	Yes	c	Yes	Yes	Yes	Yes	Yes	Yes	c	Yes	Yes	Yes	Jegol	28
c	Yes	b	b	c	b	b	b	b	b	b	b	Yes	b	Ganodara	29
c	Yes	b	b	b	Yes	b	b	b	b	b	b	Yes	b	Atal	30
c	Yes	a	b	c	Yes	Yes	b	b	b	b	Yes	Yes	Yes	Bhakodar	31

Census of India 2011- Village Directory Amenities and Land use (As in 2009)

Availability of miscellaneous facilities (If amenities available code -
Yes is given, If not available within the village, the distance range code
viz; a for < 5 Kms, b for 5-10 Kms and c for 10+ kms of nearest place
where facility is available is given)

Availability of electricity (Yes/No)

Sr. No.	Name Village	Community Centre With/ Without TV	Sports Field	Sports Club / Recreation Centre	Cinema / Video Hall	Public Library	Public Reading Room	Newspaper Supply	Assembly Polling Station	Birth & Death Registration Office	Power Supply for Domestic Use (ED)	Power Supply for Agricultural Use (EAG)	Power Supply for Commercial Use (EC)	Power Supply for All Uses (EA)
1	2	89	90	91	92	93	94	95	96	97	98	99	100	101
1	Panswal	Yes	Yes	c	a	Yes	a	Yes	Yes	Yes	Yes	Yes	Yes	Yes
2	Rampura (Panswal)	Yes	Yes	c	c	a	a	Yes	Yes	Yes	Yes	Yes	Yes	Yes
3	Santarwada	Yes	Yes	c	c	c	c	Yes	Yes	Yes	Yes	Yes	Yes	Yes
4	Dhaniyawada	Yes	c	Yes	c	Yes	c	Yes	Yes	Yes	Yes	Yes	Yes	Yes
5	Bhandotra	Yes	c	c	c	Yes	Yes	Yes	Yes	Yes	Yes	Yes	Yes	Yes
6	Gundari	Yes	Yes	Yes	c	b	b	Yes	Yes	Yes	Yes	Yes	Yes	Yes
7	Satsan	c	Yes	c	c	c	c	Yes	Yes	Yes	Yes	Yes	Yes	Yes
8	Arkhi	Yes	Yes	Yes	a	Yes	Yes	Yes	Yes	Yes	Yes	Yes	Yes	Yes
9	Vagor	c	c	c	c	c	Yes	Yes	Yes	Yes	Yes	Yes	Yes	Yes
10	Panthawada	c	Yes	c	c	c	c	Yes	Yes	Yes	Yes	Yes	Yes	Yes
11	Zat	b	Yes	b	a	Yes	b	Yes	Yes	Yes	Yes	Yes	Yes	Yes
12	Akoli	b	b	b	b	b	b	Yes	Yes	Yes	Yes	Yes	Yes	Yes
13	Bhilada	c	c	c	c	c	c	Yes	Yes	Yes	Yes	Yes	Yes	Yes
14	Ganguwada	c	c	c	c	c	c	Yes	Yes	Yes	Yes	Yes	Yes	Yes
15	Bhadali (Zat)	b	b	b	b	Yes	b	Yes	Yes	Yes	Yes	Yes	Yes	Yes
16	Lakhanasar	c	c	c	c	c	c	Yes	Yes	Yes	Yes	Yes	Yes	Yes
17	Mahudi Moti	c	c	c	c	c	c	Yes	Yes	Yes	Yes	Yes	Yes	Yes
18	Mahudi Nani	c	b	c	c	c	c	c	Yes	Yes	Yes	Yes	Yes	Yes
19	Rampura Mahudi	c	c	c	c	c	c	c	Yes	Yes	Yes	Yes	Yes	Yes
20	Kotda (Jegol)	Yes	c	c	c	c	c	Yes	Yes	Yes	Yes	Yes	Yes	Yes
21	Gangudara	Yes	Yes	a	a	a	c	Yes	Yes	a	Yes	Yes	Yes	Yes
22	Rajkot	b	Yes	b	b	b	b	Yes	Yes	a	Yes	Yes	Yes	Yes
23	Bhilachal	Yes	c	c	c	c	b	Yes	Yes	Yes	Yes	Yes	Yes	Yes
24	Deri	Yes	c	c	c	c	c	Yes	Yes	Yes	Yes	Yes	Yes	Yes
25	Vavdhara	Yes	Yes	Yes	c	Yes	Yes	Yes	Yes	Yes	Yes	Yes	Yes	Yes
26	Hariyawada	Yes	Yes	c	c	c	c	Yes	Yes	Yes	Yes	Yes	Yes	Yes
27	Odhava	c	c	c	c	c	c	Yes	Yes	Yes	Yes	Yes	Yes	Yes
28	Jegol	Yes	Yes	b	b	Yes	b	Yes	Yes	Yes	Yes	Yes	Yes	Yes
29	Ganodara	b	b	b	b	b	b	c	b	b	Yes	Yes	Yes	Yes
30	Atal	b	b	b	b	b	b	b	b	b	Yes	Yes	Yes	Yes
31	Bhakodar	b	b	b	b	b	b	Yes	Yes	Yes	Yes	Yes	Yes	Yes

Census of India 2011- Village Directory Amenities and Land use (As in 2009)

		Land Use								
Nearest Town		Area under different types of land use (in hectares rounded up to one decimal place)								
Name	Distance Range Code i.e. a for < 5 Kms, b for 5-10 Kms & c for 10+ kms.	Forests	Area Under Non-Agricultural Uses	Barren and Un-Cultivable Land	Permanent Pastures and Other Grazing Lands	Land Under Miscellaneous Tree Crops etc.	Culturable Waste Land	Name Village	Sr. No.	
102	103	104	105	106	107	108	109	2	1	
DEESA	a	460.1	0	17.2	26.9	13	103.2	Panswal	1	
DEESA	c	0	6	0	20.2	0	0	Rampura (Panswal)	2	
DHANERA	c	0	73	83.1	10.7	8.6	1.5	Santarwada	3	
DHANERA	c	0	23.6	2.7	43.6	0	1.7	Dhaniyawada	4	
DHANERA	c	0	10	0	19	24	10	Bhandotra	5	
DHANERA	c	0	10	20.3	30	2	53	Gundari	6	
DHANERA	c	76.4	0	19.2	95.2	0	48.6	Satsan	7	
DHANERA	c	10	2.8	45	37	2	21	Arkhi	8	
DHANERA	c	0	0	7.3	85.3	0	6.5	Vagor	9	
DHANERA	c	0	4.7	16.5	152.9	0	4.5	Panthawada	10	
DHANERA	c	154.2	10.2	0	321.7	0	0	Zat	11	
DHANERA	c	744.1	8.6	155.6	22.3	0	0	Akoli	12	
DHANERA	c	656.3	6.2	62.5	20.1	0	16.2	Bhilada	13	
DHANERA	c	0	5	15.8	37	0	6.1	Ganguwada	14	
DHANERA	c	0	0	10	120	1.5	9	Bhadali (Zat)	15	
DEESA	c	65.3	0.8	1.3	20.3	0	16.7	Lakhanasar	16	
DEESA	c	246.7	146.7	15.3	209.8	0	188	Mahudi Moti	17	
DEESA	c	78.4	6.5	10	20.1	0	25.1	Mahudi Nani	18	
DEESA	c	0	5	0	55.4	4	0	Rampura Mahudi	19	
PALANPUR	c	0	0	0	0	0	0	Kotda (Jegol)	20	
PALANPUR	c	0	4	4	25	6	294.5	Gangudara	21	
DHANERA	c	0	4.6	0	79.7	0	0	Rajkot	22	
PALANPUR	c	888.4	0.7	0	6.3	0	6.9	Bhilachal	23	
PALANPUR	c	561	9.3	5.2	3.7	0	21	Deri	24	
PALANPUR	c	418	49	21	207.2	0	22.6	Vavdhara	25	
PALANPUR	c	125.4	4	72.2	2.3	0	5.9	Hariyawada	26	
PALANPUR	c	0	0	51	117	20.6	0	Odhava	27	
PALANPUR	c	0	10	0	34.2	0	112.1	Jegol	28	
PALANPUR	c	0	0	174.9	17.1	0	26.4	Ganodara	29	
PALANPUR	c	63.5	0	0	0	0	0	Atal	30	
PALANPUR	c	1.4	3.4	0	52.8	0	0.2	Bhakodar	31	

Census of India 2011- Village Directory Amenities and Land use (As in 2009)

Sr. No.	Name Village	Land Use										Name of three most important commodities manufactured		
		Area under different types of land use (in hectares rounded up to one decimal place)					Area irrigated by source (in hectare).							
		Fallow Lands Other Than Current Fallows	Current Fallows	Net Area Sown	Total Irrigated Land Area	Total Un-irrigated Land Area	Canals (C)	Wells/Tube- Wells (W/TW)	Tanks/Lakes (T/L)	Water Falls (WF)	Others (O)	First	Second	Third
1	2	110	111	112	113	114	115	116	117	118	119	120	121	122
1	Panswal	64.4	0	430	230	200	0	230	0	0	0	Cement	Butter	
2	Rampura (Panswal)	0	2.1	210.5	95	115.5	0	95	0	0	0			
3	Santarwada	6	0	177	85	92	0	85	0	0	0	Cement Block,		
4	Dhaniyawada	100	0	651.6	351.6	300	0	351.6	0	0	0			
5	Bhandotra	0	18	805	112	693	0	112	0	0	0			
6	Gundari	42	0	829.3	220	609.3	0	220	0	0	0			
7	Satsan	4.9	4	1063.3	1059.3	4.1	0	1059.3	0	0	0			
8	Arkhi	35	0	893	220	673	0	220	0	0	0			
9	Vagor	0	0	578.7	344.4	234.3	0	344.4	0	0	0			
10	Panthawada	4.4	51.9	1410.8	1359.8	51	0	1359.8	0	0	0			
11	Zat	0	0	934	918.8	15.2	919	0	0	0	0			
12	Akoli	13.9	4.8	633.6	203.4	430.2	0	203.4	0	0	0			
13	Bhilada	12.7	0	650.9	250.4	400.5	0	250.4	0	0	0			
14	Ganguwada	0	14.8	230	104.4	125.6	0	104.4	0	0	0			
15	Bhadali (Zat)	0	143.4	739	432	307	0	432	0	0	0			
16	Lakhanasar	0	0	342.4	277.3	65.1	277	0	0	0	0			
17	Mahudi Moti	0	0	209.8	188	21.8	0	188	0	0	0			
18	Mahudi Nani	21.8	0	209.8	188	21.8	0	188	0	0	0			
19	Rampura Mahudi	0	0	170	135	35	0	135	0	0	0			
20	Kotda (Jegol)	0	247.7	0	0	0	0	0	0	0	0			
21	Gangudara	27	15	136.4	115.4	21	0	115.4	0	0	0			
22	Rajkot	58.7	0	194.2	123	71.2	0	123	0	0	0			
23	Bhilachal	0	0	292.6	200.5	92.1	0	200.5	0	0	0			
24	Deri	2.3	62.1	124.4	114.1	10.3	0	114.1	0	0	0			
25	Vavdhara	7.6	207.2	128.8	100.8	28	0	100.8	0	0	0			
26	Hariyawada	2.4	5.9	320.9	149.6	171.3	0	149.6	0	0	0			
27	Odhava	135	15	520	210	310	0	210	0	0	0			
28	Jegol	5.5	0	924.7	680.7	244	0	680.7	0	0	0			
29	Ganodara	0	0	0	0	0	0	0	0	0	0			
30	Atal	0	425.4	0	0	0	0	0	0	0	0			
31	Bhakodar	2	20.8	466.5	266.4	200.1	0	266.4	0	0	0			

Census of India 2011- Village Directory Amenities and Land use (As in 2009)

Number of educational amenities available. (If not available within the village, the distance range code viz; a for < 5 Kms, b for 5-10 Kms and c for 10+ kms of nearest place where facility is available is given).

Sr. No.	Name Village	Location Code No.	Total Area of The Village (In Hectares Rounded Up to One Decimal Place)	Total Population (2011 Census)	Number of Households (2011 Census)	Pre-Primary School (PP)	Primary School (P)	Middle School (M)	Secondary School (S)	Senior Secondary School (SS)	Degree College of Arts Science & Commerce (ASC)	Engineering College (EC)	Medical College (MC)	Management Institute (MI)
1	2	3	4	5	6	7	8	9	10	11	12	13	14	15
CD Block:-Dantiwada (0014)														
32	Dhaneri	507722	852.8	2400	447	c	2		b	b	b	c	c	c
33	Velavas	507723	357	1104	215	c	1		b	b	c	c	c	c
34	Shergadh Odhava	507724	262.8	1019	202	c	1		a	a	c	c	c	c
35	Malpuriya	507725	425.3	301	57	c	1		b	b	c	c	c	c
36	Talenagar	507726	157.8	692	116	c	1		a	a	c	c	c	c
37	Ranol	507727	520.2	1343	248	b	2		b	b	b	c	c	c
38	Marwada	507728	390.7	847	171	b	1		b	b	b	c	c	c
39	Ratanpur	507729	570.6	1591	263	c	1		a	c	c	c	c	c
40	Chodungri	507730	608.7	1073	213	a	1		a	a	a	c	c	c
41	Jorapura Bhadli	507731	264.9	535	86	c	1		b	b	b	c	c	c
42	Bhadli Kotha	507732	857.8	1807	321	c	3		b	b	b	c	c	c
43	Godh	507733	723.3	2230	418	c	1		b	b	b	c	c	c
44	Nandotra (Brahmanvas)	507734	654.2	1017	132	a	1		a	a	a	c	c	c
45	Dantiwada	507735	1869	5136	930	c	3		l	a	c	c	c	c
46	Fatepura (Dhanawada)	507736	168.8	491	96	b	1		b	b	b	c	c	c
47	Vadvas	507737	519.5	844	139	c	2		l	c	c	c	c	c
48	Jorapura (Lodpa)	507738	279	1655	356	c	2		l	c	c	c	c	c
49	Nilpur	507739	400	2989	645	c	2		a	a	c	c	c	c
50	Nandotra (Thakorvas)	507740	552.8	4816	875	c	2		a	a	a	c	c	c
51	Sikariya	507741	844.8	1954	366	c	2		a	a	a	c	c	c
52	Bhakhar Nani	507742	1259.7	2618	500	b	2		c	b	c	c	c	c
53	Bhakhar Moti	507743	2077.4	6587	1144	b	5		c	b	c	c	c	c
54	Vaghrol	507744	997.6	3253	635	c	2		c	c	c	c	c	c
55	Lodpa	507745	211	428	93	c	1		c	c	c	c	c	c
56	Ramsida (Chhapra)	507746	1535.3	3127	611	c	1		c	c	c	c	c	c
57	Dangiya	507747	1018	4175	780	c	3		b	b	b	c	c	c
Block Total :			43179.8	115221	20852	0	92	0	9	2	0	0	0	0

Census of India 2011- Village Directory Amenities and Land use (As in 2009)

Number of educational amenities available. (If not available within the village, the distance range code viz; a for < 5 Kms, b for 5-10 Kms and c for 10+ kms of nearest place where facility is available is given).

Number of Medical Amenities available. (If not available within the village, the distance range code viz; a for < 5 Kms, b for 5-10 Kms and c for 10+ kms of nearest place where facility is available is given).

16	17	18	19	20	21	22	23	24	25	26	27	28	29	30	31	Name Village	Sr. No.
Polytechnic (Pt)	Vocational Training School /ITI	Non-Formal Training Centre (NFTC)	Special School for Disabled (SSD)	Others (Specify)	Community Health Centre (CHC)	Primary Health Centre (PHC)	Primary Health Sub Centre (PHS)	Maternity and Child Welfare Centre (MCW)	T.B. Clinic (TBC)	Hospital-Allopathic (HA)	Hospital-Alternative Medicine (HO)	Dispensary (D)	Veterinary Hospital (VH)	Mobile Health Clinic (MHC)	Family Welfare Centre (FWC)		
c	b	c	c		b	a	a	b	b	b	c	b	b	b	b	Dhaneri	32
c	c	c	c		c	a	a	c	c	c	c	a	c	c	c	Velavas	33
c	c	c	c		a	a	c	a	a	c	c	a	a	a	a	Shergadh Odhava	34
c	c	c	c		c	c	c	c	c	c	c	b	c	b	c	Malpuriya	35
c	c	c	c		c	a	c	a	a	c	c	a	a	a	a	Talenagar	36
c	b	c	c		b	b	b	b	b	b	c	b	b	b	b	Ranol	37
c	b	c	c		b	a	a	b	b	b	c	a	b	b	b	Marwada	38
c	c	c	c		c	b	b	b	b	c	c	b	c	c	c	Ratanpur	39
c	a	c	c		a	a	a	a	a	a	c	a	a	a	a	Chodungri	40
c	b	c	c		b	b	b	b	b	b	c	b	b	b	b	Jorapura Bhadli	41
c	b	c	c		b	b	b	b	b	b	c	b	b	b	b	Bhadli Kotha	42
c	b	c	c		b	b	b	b	b	b	c	a	a	b	b	Godh	43
c	a	c	c		a	a	a	a	a	a	c	a	a	a	a	Nandotra (Brahmanvas)	44
c	c	c	c		a	l	l	a	c	a	c	a	a	a	a	Dantiwada	45
c	b	c	c		b	a	b	b	b	b	c	a	b	a	b	Fatepura (Dhanawada)	46
c	b	c	c		c	a	a	a	b	c	c	a	a	b	a	Vadvas	47
c	b	c	c		b	a	a	a	b	c	c	a	a	a	a	Jorapura (Lodpa)	48
c	a	c	c		c	a	a	a	a	c	c	a	a	b	a	Nilpur	49
c	2	c	c		a	a	l	a	a	a	c	a	a	a	a	Nandotra (Thakorvas)	50
c	a	c	c		a	a	a	a	a	a	c	a	a	a	a	Sikariya	51
c	c	c	c		c	c	b	b	c	c	c	b	b	c	c	Bhakhar Nani	52
c	c	c	c		b	c	c	b	c	c	c	b	b	c	c	Bhakhar Moti	53
c	c	c	c		b	l	c	b	c	c	c	c	b	c	b	Vaghrol	54
c	b	c	c		b	a	a	a	b	b	c	a	a	b	a	Lodpa	55
c	c	c	c		b	a	a	b	c	c	c	c	b	b	b	Ramsida (Chhapra)	56
c	b	c	c		b	b	l	b	b	c	c	b	b	b	b	Dangiya	57
0	3	0	0	0	1	3	3	0	0	0	0	0	1	0	0		

Census of India 2011- Village Directory Amenities and Land use (As in 2009)

Sr. No.	Name Village	Number of Non-Government Medical Amenities available.							Availability of drinking water - Yes / No							
		Charitable Non Govt. Hospital/Nursing Home.	Medical Practitioner With MBBS Degree	Medical Practitioner With Other Degree	Medical Practitioner With No Degree	Traditional Practitioner and Faith Healer	Medicine Shop	Others	Tap Water (Treated/Untreated)	Well Water (Covered / Uncovered well)	Hand Pump	Tube wells / Bore well	Spring	River / Canal	Tank / Pond / Lake	Others
1	2	32	33	34	35	36	37	38	39	40	41	42	43	44	45	46
32	Dhaneri	0	0	0	0	0	0	0	Yes	Yes	Yes	No	No	No	No	Yes
33	Velavas	0	0	0	0	0	0	0	Yes	No	No	Yes	No	No	No	Yes
34	Shergadh Odhava	0	0	0	0	5	0	0	Yes	Yes	Yes	No	No	No	No	Yes
35	Malpuriya	0	0	0	0	0	0	0	Yes	Yes	Yes	Yes	No	Yes	No	No
36	Talenagar	0	1	1	1	0	1	0	Yes	Yes	Yes	Yes	No	No	No	No
37	Ranol	0	0	1	0	0	0	0	Yes	Yes	Yes	Yes	No	No	No	No
38	Marwada	0	0	0	0	0	0	0	Yes	Yes	No	Yes	No	No	No	No
39	Ratanpur	0	0	0	0	0	0	0	Yes	No	No	Yes	No	No	No	Yes
40	Chodungri	0	0	0	0	0	0	0	Yes	Yes	Yes	No	No	No	No	Yes
41	Jorapura Bhadli	0	0	0	0	0	0	0	Yes	Yes	Yes	Yes	No	No	No	Yes
42	Bhadli Kotha	0	0	0	0	0	0	0	Yes	Yes	No	No	No	No	No	Yes
43	Godh	0	0	0	0	3	1	0	Yes	Yes	No	No	No	No	No	No
44	Nandotra (Brahmanvas)	1	0	6	0	0	2	0	Yes	Yes	Yes	Yes	No	Yes	No	No
45	Dantiwada	0	0	2	0	0	4	0	Yes	No	Yes	Yes	No	No	No	No
46	Fatepura (Dhanawada)	0	0	0	0	0	0	0	Yes	No	No	Yes	No	No	No	No
47	Vadvas	0	0	5	0	0	2	0	Yes	Yes	Yes	Yes	No	Yes	No	No
48	Jorapura (Lodpa)	0	5	0	0	2	0	0	Yes	Yes	Yes	Yes	No	No	No	No
49	Nilpur	0	0	0	0	5	1	0	Yes	Yes	Yes	Yes	No	Yes	No	No
50	Nandotra (Thakorvas)	0	0	0	0	0	0	0	Yes	Yes	No	Yes	No	No	No	No
51	Sikariya	0	0	0	0	0	0	0	Yes	No	No	Yes	No	No	No	No
52	Bhakhar Nani	0	0	0	0	0	0	0	Yes	No	No	Yes	No	Yes	No	No
53	Bhakhar Moti	0	0	0	0	1	0	0	Yes	Yes	Yes	Yes	No	No	No	No
54	Vaghrol	0	0	0	0	1	0	0	Yes	Yes	Yes	Yes	No	Yes	Yes	No
55	Lodpa	0	0	5	0	0	2	0	Yes	Yes	Yes	Yes	No	Yes	No	No
56	Ramsida (Chhapra)	0	0	0	0	0	0	0	Yes	Yes	Yes	Yes	No	No	No	No
57	Dangiya	0	0	0	0	0	1	0	Yes	No	No	No	No	No	No	Yes
Block Total :		2	7	23	1	18	20	0	56	37	40	46	0	14	2	16

Census of India 2011- Village Directory Amenities and Land use (As in 2009)

Availability of toilet & others
Yes / No

Communication and transport facilities (If amenities available code -Yes is given except for Village Pin Code, If not available within the village, the distance range code viz; a for < 5 Kms, b for 5-10 Kms and c for 10+ kms of nearest place where facility is available is given)

Community Toilet Including Bath.	Community Toilet Excluding Bath.	Rural Sanitary Mart or Sanitary Hardware Outlet Available Near The Village.	Community Bio- gas or Recycle of Waste for Productive Use.	Post Office (PO)	Sub Post Office (SPO)	Post & Telegraph Office (P&TO)	Village Pin Code	Telephones (Land Lines)	Public Call Office (PCO)	Mobile Phone Coverage	Internet Cafes/Common Service Centre (CSC)	Private Courier Facility	Bus Service (Public & Private)	Name Village	Sr. No.
47	48	49	50	51	52	53	54	55	56	57	58	59	60	2	1
No	No	No	No	b	b		385505	Yes	Yes	Yes	Yes	b	Yes	Dhaneri	32
No	No	No	No	c	a		385505	Yes	Yes	Yes	Yes	c	Yes	Velavas	33
No	No	No	Yes	a	c		385545	Yes	c	Yes	Yes	a	Yes	Shergadh Odhava	34
No	No	No	No	c	c		385505	Yes	b	Yes	Yes	c	Yes	Malpuriya	35
No	No	No	No	c	c		385545	Yes	c	Yes	Yes	Yes	Yes	Talenagar	36
No	No	No	No	b	b		385505	Yes	b	Yes	Yes	b	Yes	Ranol	37
No	No	No	No	a	a		385505	Yes	a	Yes	Yes	b	Yes	Marwada	38
No	No	No	No	b	b		385505	c	c	Yes	Yes	c	Yes	Ratanpur	39
No	No	No	No	a	a		385505	a	a	Yes	Yes	Yes	Yes	Chodungri	40
No	No	No	No	b	a		385505	Yes	Yes	Yes	Yes	b	Yes	Jorapura Bhadli	41
No	No	No	No	b	Yes		385505	Yes	Yes	Yes	Yes	c	Yes	Bhadli Kotha	42
No	No	Yes	No	b	b		385505	Yes	Yes	Yes	Yes	b	Yes	Godh	43
No	No	No	No	a	a		385505	Yes	Yes	Yes	Yes	a	Yes	Nandotra (Brahmanvas)	44
No	No	No	No	c	Yes		385505	Yes	Yes	Yes	Yes	a	Yes	Dantiwada	45
No	No	No	No	a	a		385505	Yes	b	Yes	Yes	b	Yes	Fatepura (Dhanawada)	46
No	No	No	No	c	c		385505	Yes	Yes	Yes	Yes	c	Yes	Vadvas	47
No	No	No	No	c	c		385505	Yes	Yes	Yes	Yes	c	Yes	Jorapura (Lodpa)	48
No	No	No	No	b	b		385505	Yes	Yes	Yes	Yes	Yes	Yes	Nilpur	49
No	No	No	No	a	b		385505	Yes	b	Yes	Yes	b	Yes	Nandotra (Thakorvas)	50
No	No	No	No	b	b		385550	Yes	b	Yes	Yes	b	Yes	Sikariya	51
No	No	No	No	a	c		385510	Yes	b	Yes	Yes	b	Yes	Bhakhar Nani	52
No	No	No	No	c	Yes		385510	Yes	Yes	Yes	Yes	b	Yes	Bhakhar Moti	53
No	No	No	No	c	Yes		385510	Yes	c	Yes	Yes	c	Yes	Vaghrol	54
No	No	No	No	c	c		385505	Yes	Yes	Yes	Yes	a	Yes	Lodpa	55
No	No	No	No	c	c		385510	Yes	b	Yes	Yes	c	Yes	Ramsida (Chhapra)	56
No	No	No	No	b	Yes		385510	b	Yes	Yes	Yes	Yes	Yes	Dangiya	57
5	4	8	3	0	18	0	57	49	27	51	52	7	57		

Census of India 2011- Village Directory Amenities and Land use (As in 2009)

Communication and transport facilities (If amenities available code -Yes is given except for Village Pin Code, If not available within the village, the distance range code viz; a for < 5 Kms, b for 5-10 Kms and c for 10+ kms of nearest place where facility is available is given)

Village connected to highways, village roads, banks & credit societies (If amenities available code -Yes is given, If not available within the village, the distance range code viz; a for < 5 Kms, b for 5-10 Kms and c for 10+ kms of nearest place where facility is available is given)

Sr. No.	Name Village	Railway Stations	Auto/Modified Autos	Taxis and Vans	Tractors	Cycle-Pulled Rickshaws (Manual & Machine Driven)	Carts Driven by Animals	Sea /River Ferry Service	Connected to National Highway (NH)	Connected to State Highway (SH)	Connected to Major District Road (MDR)	Connected to Others District Road	Pucca Roads	Kutchcha Roads	Water Bounded Macadam (WBM) Roads
1	2	61	62	63	64	65	66	67	68	69	70	71	72	73	74
32	Dhaneri	c	Yes	Yes	Yes	Yes	Yes	c	c	c	Yes	Yes	Yes	Yes	b
33	Velavas	c	c	Yes	Yes		c	c	c	c	c	Yes	Yes	Yes	Yes
34	Shergadh Odhava	c	a	Yes	Yes		Yes	b	c	Yes	Yes	Yes	Yes	Yes	c
35	Malpuriya	c	c	b	Yes		Yes	c	c	c	c	Yes	Yes	c	c
36	Talenagar	c	c	Yes	c		c	c	c	c	Yes	c	Yes	Yes	c
37	Ranol	c	b	b	Yes		Yes	c	b	b	b	Yes	Yes	Yes	b
38	Marwada	c	c	Yes	Yes		c	c	c	c	a	Yes	Yes	Yes	Yes
39	Ratanpur	c	c	Yes	Yes		c	c	c	c	c	Yes	Yes	Yes	Yes
40	Chodungri	a	a	a	Yes		Yes	c	c	a	a	Yes	Yes	Yes	a
41	Jorapura Bhadli	c	c	b	Yes		b	c	c	c	b	Yes	Yes	Yes	b
42	Bhadli Kotha	c	c	b	b		b	c	c	c	b	Yes	Yes	Yes	Yes
43	Godh	c	b	a	b		b	c	c	c	c	Yes	Yes	a	b
44	Nandotra (Brahmanvas)	b	a	a	Yes		Yes	c	c	a	a	Yes	Yes	Yes	a
45	Dantiwada	c	c	Yes	c		c	c	c	c	Yes	Yes	Yes	Yes	a
46	Fatepura (Dhanawada)	c	c	Yes	Yes		b	c	c	c	c	Yes	Yes	Yes	Yes
47	Vadvas	c	Yes	Yes	Yes	Yes	Yes	c	c	Yes	Yes	Yes	Yes	Yes	b
48	Jorapura (Lodpa)	c	Yes	c	Yes	Yes	Yes	c	c	Yes	Yes	Yes	Yes	Yes	b
49	Nilpur	b	b	Yes	Yes	Yes	Yes	c	c	Yes	Yes	Yes	Yes	Yes	a
50	Nandotra (Thakorvas)	b	b	b	b		b	c	c	c	c	Yes	Yes	Yes	Yes
51	Sikariya	c	b	b	b		b	c	c	c	c	Yes	Yes	Yes	a
52	Bhakhar Nani	c	b	b	b	Yes	Yes	b	c	b	Yes	b	Yes	Yes	c
53	Bhakhar Moti	b	b	b	Yes	Yes	Yes	a	a	Yes	Yes	Yes	Yes	a	c
54	Vaghrol	b	c	c	Yes	Yes	Yes	c	b	Yes	Yes	Yes	Yes	Yes	Yes
55	Lodpa	c	Yes	Yes	Yes	Yes	Yes	c	c	Yes	Yes	Yes	Yes	Yes	b
56	Ramsida (Chhapra)	b	b	b	Yes	Yes	Yes	c	c	b	b	Yes	Yes	Yes	c
57	Dangiya	b	Yes	Yes	b	Yes	c	c	c	c	b	Yes	Yes	Yes	Yes
Block Total :		0	11	29	39	14	34	2	0	13	25	50	55	49	20

Census of India 2011- Village Directory Amenities and Land use (As in 2009)

Village connected to highways, village roads, banks & credit societies (If amenities available code -Yes is given, If not available within the village, the distance range code viz; a for < 5 Kms, b for 5-10 Kms and c for 10+ kms of nearest place where facility is available is given)

Availability of miscellaneous facilities (If amenities available code - Yes is given, If not available within the village, the distance range code viz; a for < 5 Kms, b for 5-10 Kms and c for 10+ kms of nearest place where facility is available is given)

75	76	77	78	79	80	81	82	83	84	85	86	87	88	2	1
Navigable Waterway (River/Canal) (NW)	Footpaths (FP)	Commercial & Co-operative Banks	ATM	Agricultural Credit Societies	Self-Help Group (SHG)	Public Distribution System (PDS) Shop	Mandis / Regular Market	Weekly Haat	Agricultural Marketing Society	Integrated Child Development Scheme (Nutritional Centres)	Anganwadi Centre (Nutritional Centres)	Others (Nutritional Centres)	ASHA (Accredited Social Health Activist)	Name Village	Sr. No.
c	Yes	a	b	Yes	Yes	Yes	b	b	Yes	b	Yes	Yes	Yes	Dhaneri	32
c	Yes	a	c	Yes	Yes	Yes	b	b	b	c	Yes	Yes	Yes	Velavas	33
c	Yes	a	c	Yes	Yes	b	Yes	b	a	c	Yes	Yes	Yes	Shergadh Odhava	34
c	Yes	b	c	Yes	Yes	a	c	c	c	c	Yes	Yes	Yes	Malpuriya	35
c	Yes	a	c	c	Yes	Yes	Yes	Yes	Yes	c	Yes	Yes	Yes	Talenagar	36
c	Yes	b	b	Yes	Yes	Yes	b	b	b	b	Yes	Yes	Yes	Ranol	37
c	Yes	b	b	Yes	Yes	a	b	b	b	b	Yes	Yes	Yes	Marwada	38
c	Yes	c	c	Yes	Yes	Yes	c	c	c	c	Yes	Yes	Yes	Ratanpur	39
c	Yes	a	a	Yes	Yes	a	a	a	a	a	Yes	Yes	Yes	Chodungri	40
c	Yes	b	b	Yes	Yes	Yes	b	b	b	b	Yes	Yes	b	Jorapura Bhadli	41
c	Yes	b	b	Yes	Yes	Yes	b	b	b	b	Yes	Yes	Yes	Bhadli Kotha	42
c	Yes	b	b	Yes	Yes	b	b	b	b	b	Yes	Yes	Yes	Godh	43
c	Yes	c	Yes	c	Yes	a	a	Yes	Yes	c	Yes	Yes	Yes	Nandotra (Brahmanvas)	44
c	Yes	Yes	Yes	Yes	Yes	Yes	a	a	Yes	c	Yes	Yes	Yes	Dantiwada	45
c	Yes	b	b	Yes	Yes	b	b	b	b	b	Yes	Yes	Yes	Fatepura (Dhanawada)	46
c	Yes	c	Yes	c	Yes	Yes	Yes	b	Yes	b	Yes	Yes	Yes	Vadvas	47
c	Yes	c	Yes	Yes	Yes	Yes	b	b	b	b	Yes	Yes	Yes	Jorapura (Lodpa)	48
c	Yes	Yes	Yes	Yes	Yes	Yes	Yes	a	a	b	Yes	Yes	Yes	Nilpur	49
c	Yes	a	a	Yes	Yes	Yes	a	a	a	a	Yes	Yes	Yes	Nandotra (Thakorvas)	50
c	Yes	a	a	Yes	Yes	Yes	a	a	a	a	Yes	Yes	Yes	Sikariya	51
c	Yes	b	b	Yes	Yes	Yes	b	a	c	c	Yes	Yes	Yes	Bhakhar Nani	52
a	Yes	b	b	Yes	Yes	Yes	b	b	c	b	Yes	Yes	Yes	Bhakhar Moti	53
c	Yes	b	b	Yes	Yes	Yes	c	c	c	b	Yes	Yes	Yes	Vaghrol	54
c	Yes	c	Yes	Yes	Yes	Yes	Yes	b	Yes	b	Yes	Yes	Yes	Lodpa	55
c	Yes	b	b	Yes	Yes	Yes	c	c	c	b	Yes	Yes	Yes	Ramsida (Chhapra)	56
c	Yes	b	b	Yes	Yes	Yes	Yes	Yes	Yes	Yes	Yes	Yes	Yes	Dangiya	57
0	57	4	7	46	56	45	15	6	16	1	55	57	53		

Census of India 2011- Village Directory Amenities and Land use (As in 2009)

Availability of miscellaneous facilities (If amenities available code -
Yes is given, If not available within the village, the distance range
code viz; a for < 5 Kms, b for 5-10 Kms and c for 10+ kms of
nearest place where facility is available is given)

Availability of electricity (Yes/No)

Sr. No.	Name Village	Community Centre With/ Without TV	Sports Field	Sports Club / Recreation Centre	Cinema / Video Hall	Public Library	Public Reading Room	Newspaper Supply	Assembly Polling Station	Birth & Death Registration Office	Power Supply for Domestic Use (ED)	Power Supply for Agricultural Use (EAG)	Power Supply for Commercial Use (EC)	Power Supply for All Uses (EA)
1	2	89	90	91	92	93	94	95	96	97	98	99	100	101
32	Dhaneri	Yes	b	b	b	Yes	b	Yes	Yes	Yes	Yes	Yes	Yes	Yes
33	Velavas	c	c	c	c	c	c	Yes	Yes	Yes	Yes	Yes	Yes	Yes
34	Shergadh Odhava	Yes	Yes	c	c	c	c	Yes	Yes	Yes	Yes	Yes	Yes	Yes
35	Malpuriya	Yes	Yes	c	c	c	c	c	a	Yes	Yes	Yes	Yes	Yes
36	Talenagar	c	c	c	c	c	c	Yes	Yes	Yes	Yes	Yes	Yes	Yes
37	Ranol	Yes	b	b	b	b	b	Yes	Yes	Yes	Yes	Yes	Yes	Yes
38	Marwada	b	b	b	b	b	b	Yes	Yes	a	Yes	Yes	Yes	Yes
39	Ratanpur	c	c	c	c	c	c	Yes	Yes	a	Yes	Yes	Yes	Yes
40	Chodungri	a	a	a	a	a	a	Yes	Yes	Yes	Yes	Yes	Yes	Yes
41	Jorapura Bhadli	a	b	b	b	b	b	Yes	Yes	Yes	Yes	Yes	Yes	Yes
42	Bhadli Kotha	Yes	b	b	b	b	b	Yes	Yes	Yes	Yes	Yes	Yes	Yes
43	Godh	b	b	b	b	b	b	Yes	Yes	Yes	Yes	Yes	Yes	Yes
44	Nandotra (Brahmanvas)	a	a	a	a	a	c	Yes	Yes	Yes	Yes	Yes	Yes	Yes
45	Dantiwada	Yes	a	a	a	Yes	Yes	Yes	Yes	Yes	Yes	Yes	Yes	Yes
46	Fatepura (Dhanawada)	b	b	b	b	b	b	Yes	Yes	a	Yes	Yes	Yes	Yes
47	Vadvas	b	b	b	b	b	b	Yes	Yes	Yes	Yes	Yes	Yes	Yes
48	Jorapura (Lodpa)	a	a	a	a	a	a	Yes	Yes	Yes	Yes	Yes	Yes	Yes
49	Nilpur	a	a	a	a	Yes	a	Yes	Yes	Yes	Yes	Yes	Yes	Yes
50	Nandotra (Thakorvas)	a	a	a	a	a	a	Yes	Yes	Yes	Yes	Yes	Yes	Yes
51	Sikariya	a	a	a	a	a	a	Yes	Yes	Yes	Yes	Yes	Yes	Yes
52	Bhakhar Nani	c	Yes	Yes	c	b	c	Yes	Yes	Yes	Yes	Yes	Yes	Yes
53	Bhakhar Moti	c	c	c	c	c	a	Yes	Yes	Yes	Yes	Yes	Yes	Yes
54	Vaghrol	a	a	a	a	a	a	Yes	Yes	Yes	Yes	Yes	Yes	Yes
55	Lodpa	Yes	a	a	b	a	a	Yes	Yes	Yes	Yes	Yes	Yes	Yes
56	Ramsida (Chhapra)	b	b	b	c	b	b	Yes	Yes	Yes	Yes	Yes	Yes	Yes
57	Dangiya	Yes	Yes	b	b	Yes	b	Yes	Yes	Yes	Yes	Yes	Yes	Yes
Block Total :		22	17	5	0	12	5	52	54	50	57	57	57	57

Census of India 2011- Village Directory Amenities and Land use (As in 2009)

Land Use									
Nearest Town									
Area under different types of land use (in hectares rounded up to one decimal place)									
Name	Distance Range Code i.e. a for < 5 Kms, b for 5-10 Kms & c for 10+ kms.	Forests	Area Under Non-Agricultural Uses	Barren and Un-Cultivable Land	Permanent Pastures and Other Grazing Lands	Land Under Miscellaneous Tree Crops etc.	Culturable Waste Land	Name Village	Sr. No.
102	103	104	105	106	107	108	109	2	1
PALANPUR	c	50.4	0	0	17.6	48.2	0	Dhaneri	32
PALANPUR	c	0	0	15.7	23.3	0	0	Velavas	33
PALANPUR	c	0	6.5	0	22	2.3	0	Shergadh Odhava	34
PALANPUR	c	0	2	21.8	78.6	0	0	Malpuriya	35
PALANPUR	c	0	2	23.8	0	0	0	Talenagar	36
PALANPUR	c	4.9	11.8	42.3	0	0	0	Ranol	37
PALANPUR	c	0	2	33.6	157.7	0	1.3	Marwada	38
PALANPUR	c	0	2	120	50	0	28.7	Ratanpur	39
PALANPUR	c	0	7.6	48.6	0	13.5	12.5	Chodungri	40
PALANPUR	c	0	10	47	37	0	4	Jorapura Bhadli	41
PALANPUR	c	0	10	9.2	123	0	13	Bhadli Kotha	42
DEESA	c	11.5	2	0	89.9	0	0	Godh	43
PALANPUR	c	0	0.6	48	53.8	0	1	Nandotra (Brahmanvas)	44
PALANPUR	c	308	32	723	20	0	15	Dantiwada	45
PALANPUR	c	0	3	8	36	0	0	Fatepura (Dhanawada)	46
DEESA	c	0	16	0	100.2	0	2.2	Vadvas	47
DEESA	c	0	3	70.9	4.3	0	50.7	Jorapura (Lodpa)	48
DEESA	c	0	8	0	7.8	0	0	Nilpur	49
PALANPUR	c	0	2.3	52.9	141.7	0	0	Nandotra (Thakorvas)	50
PALANPUR	c	89.6	69.2	0	176.4	0	132.6	Sikariya	51
DEESA	b	0	6.5	0	86.2	0	90.3	Bhakhar Nani	52
DEESA	b	0	0.2	0	234.8	0	190.3	Bhakhar Moti	53
PALANPUR	c	0	4.6	0.4	50.3	0	0.2	Vaghrol	54
DEESA	c	0	2.2	12.9	31.7	0	0	Lodpa	55
PALANPUR	c	110.2	7.4	120.3	368.6	0	0	Ramsida (Chhapra)	56
PALANPUR	c	0	12.1	0	55.7	0	114	Dangiya	57
0		5123.8	627.1	2208.5	3859.4	145.7	1656.5		

Census of India 2011- Village Directory Amenities and Land use (As in 2009)

Sr. No.	Name Village	Land Use										Name of three most important commodities manufactured		
		Area under different types of land use (in hectares rounded up to one decimal place)					Area irrigated by source (in hectare).							
		Fallow Lands Other Than Current Fallows	Current Fallows	Net Area Sown	Total Irrigated Land Area	Total Un-irrigated Land Area	Canals (C)	Wells/Tube-Wells (W/TW)	Tanks/Lakes (T/L)	Water Falls (WF)	Others (O)	First	Second	Third
1	2	110	111	112	113	114	115	116	117	118	119	120	121	122
32	Dhaneri	0	0	736.6	236	500.6	0	236	0	0	0			
33	Velavas	12.4	0	305.5	105.5	200	0	105.5	0	0	0			
34	Shergadh Odhava	0	0	232	210	22	0	210	0	0	0			
35	Malpuriya	97.6	0	225.3	205.8	19.4	0	205.8	0	0	0			
36	Talenagar	0	0	132	111	21	0	111	0	0	0			
37	Ranol	0.3	65.3	395.6	195.4	200.2	0	195.4	0	0	0			
38	Marwada	0	0	196	50	146	0	50	0	0	0			
39	Ratanpur	5.8	70	294.1	95.1	199	0	95.1	0	0	0			
40	Chodungri	20	10.9	495.6	300	195.6	0	300	0	0	0			
41	Jorapura Bhadli	0	0	166.9	66.9	100	0	66.9	0	0	0			
42	Bhadli Kotha	0	83	619.7	298.7	321	0	298.7	0	0	0			
43	Godh	0	0	619.9	301	318.9	0	301	0	0	0			
44	Nandotra (Brahmanvas)	0	0	550.7	324.8	225.8	0	324.8	0	0	0			
45	Dantiwada	0	0	771	378	393	0	378	0	0	0			
46	Fatepura (Dhanawada)	0	15	106.8	90.8	16	0	90.8	0	0	0			
47	Vadvas	0	0	401.1	201.1	200	0	201.1	0	0	0			
48	Jorapura (Lodpa)	0	0	150	100	50	0	100	0	0	0			
49	Nilpur	0	0	384.3	202	182.3	0	202	0	0	0			
50	Nandotra (Thakorvas)	0	0	355.9	265.9	90	0	265.9	0	0	0			
51	Sikariya	0	104.3	272.8	219.7	53.1	220	0	0	0	0			
52	Bhakhar Nani	0.4	38.5	1037.8	990.3	47.4	0	990.3	0	0	0			
53	Bhakhar Moti	18.9	0	1633.3	990.3	643	0	990.3	0	0	0			
54	Vaghrol	0	14	928.2	844.9	83.2	0	844.9	0	0	0			
55	Lodpa	2.4	2.9	159	157.8	1.2	0	157.8	0	0	0			
56	Ramsida (Chhapra)	0.6	0	928.2	827.2	101	0	827.2	0	0	0			
57	Dangiya	0	144.1	692.2	642.2	50	0	642.2	0	0	0			
Block Total :		704	1786	27068	17145	9922	1416	15730	0	0				

TALUKA/C.D.BLOCK

AMIRGADH

(C) Alphabetical List of Village (Amirgadh Taluka)

Sr. No.	Name of Village	2011 Census Location Code Number	2001 Census Location Code Number	Sr. No.	Name of Village	2011 Census Location Code Number	2001 Census Location Code Number
1	2	3	4	1	2	3	4
1	Ajapur Mota	507800	00139200	35	Kansaravid	507802	00139400
2	Ajapur Vanka	507801	00139300	36	Kapasiya	507748	00134000
3	Ambapani	507787	00137900	37	Karaza	507763	00135500
4	Amirgadh	507774	00136600	38	Karmadi	507794	00138600
5	Awal	507753	00134500	39	Kengora	507812	00140400
6	Awala (Arniwada)	507759	00135100	40	Khajuriya	507789	00138100
7	Balundra	507766	00135800	41	Khapa	507793	00138500
8	Bantawada	507785	00137700	42	Khapara	507816	00140800
9	Bhamariya	507791	00138300	43	Khara	507762	00135400
10	Bhayla	507811	00140300	44	Khari	507749	00134100
11	Chikanvas	507808	00140000	45	Khemarajiya	507805	00139700
12	Dabhchatra	507795	00138700	46	Khuniya	507792	00138400
13	Dabhela	507806	00139800	47	Kidotar	507771	00136300
14	Dabheli	507754	00134600	48	Laxmipura (Amirgadh)	507768	00136000
15	Deri	507765	00135700	49	Mandaliya	507788	00138000
16	Dhanpura	507807	00139900	50	Manpuriya	507760	00135200
17	Dhanpura (Dholiya)	507798	00139000	51	Nichlo Bandh	507776	00136800
18	Dholia	507781	00137300	52	Pedcholi	507813	00140500
19	Dungarpura	507778	00137000	53	Rabaran	507790	00138200
20	Gadhada	507752	00134400	54	Rabariya	507751	00134300
21	Ganji	507796	00138800	55	Rajpuriya	507786	00137800
22	Gavara	507815	00140700	56	Rampura (Vadla)	507803	00139500
23	Ghanghu	507780	00137200	57	Sarotra	507770	00136200
24	Ghanta	507757	00134900	58	Savaniya	507755	00134700
25	Ghoda	507797	00138900	59	Sonwadi	507756	00134800
26	Iqbalgadh	507783	00137500	60	Surela	507799	00139100
27	Isvani	507772	00136400	61	Tadholi	507814	00140600
28	Jethi	507784	00137600	62	Umarkot	507764	00135600
29	Jorapura (Amirgadh)	507779	00137100	63	Uplo Bandh	507777	00136900
30	Juni Roh	507775	00136700	64	Vagdadi	507804	00139600
31	Juni Roh Sarotri	507767	00135900	65	Vaghoriya	507761	00135300
32	Kakwada	507773	00136500	66	Vera	507758	00135000
33	Kali Mati	507769	00136100	67	Virampur	507809	00140100
34	Kanpura	507810	00140200	68	Zaba	507750	00134200
				69	Zanzarvav	507782	00137400

Census of India 2011- Village Directory Amenities and Land use (As in 2009)

Sr. No.	Name Village	Location Code No.	Total Area of The Village (In Hectares Rounded Up to One Decimal Place)	Total Population (2011 Census)	Number of Households (2011 Census)	Number of educational amenities available. (If not available within the village, the distance range code viz; a for < 5 Kms, b for 5-10 Kms and c for 10+ kms of nearest place where facility is available is given).									
						Pre-Primary School (PP)	Primary School (P)	Middle School (M)	Secondary School (S)	Senior Secondary School (SS)	Degree College of Arts Science & Commerce (ASC)	Engineering College (EC)	Medical College (MC)	Management Institute (MI)	
1	2	3	4	5	6	7	8	9	10	11	12	13	14	15	
CD Block:-Amirgadh (0015)															
1	Kapasiya	507748	5300.4	6400	1055	c	2		c	c	c	c	c	c	
2	Khari	507749	1428.5	1888	294	c	1		b	b	c	c	c	c	
3	Zaba	507750	61.8	333	58	c	1		b	b	c	c	c	c	
4	Rabariya	507751	380.9	2117	319	c	1		a	a	c	c	c	c	
5	Gadhada	507752	325.5	1497	270	c	1		c	c	c	c	c	c	
6	Awal	507753	1477.7	3236	585	c	1		b	b	c	c	c	c	
7	Dabheli	507754	912.8	1614	260	c	1		c	c	c	c	c	c	
8	Savaniya	507755	434.6	618	104	c	1		a	a	c	c	c	c	
9	Sonwadi	507756	953.7	1859	305	c	1		b	a	b	c	c	c	
10	Ghanta	507757	917	1086	176	c	1		c	b	c	c	c	c	
11	Vera	507758	1499.6	1625	267	c	1		c	b	c	c	c	c	
12	Awala (Arniwada)	507759	1056.1	1047	202	c	1		c	b	c	c	c	c	
13	Manpuriya	507760	536.4	2563	389	c	1		c	c	c	c	c	c	
14	Vaghoriya	507761	984.6	1069	186	c	1		c	c	c	c	c	c	
15	Khara	507762	491.6	1572	253	c	1		c	c	c	c	c	c	
16	Karaza	507763	3114.6	4120	727	c	1		c	b	c	c	c	c	
17	Umarkot	507764	627.3	1655	331	c	1		c	b	c	c	c	c	
18	Deri	507765	363.8	1459	270	c	2		c	a	c	c	c	c	
19	Balundra	507766	391.9	2055	360	c	1		c	a	c	c	c	c	
20	Juni Roh Sarotri	507767	267.1	1386	246	c	1		c	b	c	c	c	c	
21	Laxmipura (Amirgadh)	507768	171.3	539	93	c	1		b	b	c	c	c	c	
22	Kali Mati	507769	162.4	1029	205	c	1		b	b	c	c	c	c	
23	Sarotra	507770	802.6	3654	693	c	2		b	b	c	c	c	c	
24	Kidotar	507771	630.8	3022	533	c	1		b	c	c	c	c	c	
25	Isvani	507772	709.5	525	90	c	1		a	a	c	c	c	c	
26	Kakwada	507773	321.2	1111	232	c	1		a	a	c	c	c	c	
27	Amirgadh	507774	918.5	6201	1230	c	7		2	2	1	c	c	c	
28	Juni Roh	507775	303.4	1508	281	c	1		a	a	c	c	c	c	

Census of India 2011- Village Directory Amenities and Land use (As in 2009)

Number of educational amenities available. (If not available within the village, the distance range code viz; a for < 5 Kms, b for 5-10 Kms and c for 10+ kms of nearest place where facility is available is given).

Number of Medical Amenities available. (If not available within the village, the distance range code viz; a for < 5 Kms, b for 5-10 Kms and c for 10+ kms of nearest place where facility is available is given).

16	17	18	19	20	21	22	23	24	25	26	27	28	29	30	31	2	1
Polytechnic (Pt)	Vocational Training School /ITI	Non-Formal Training Centre (NFTC)	Special School for Disabled (SSD)	Others (Specify)	Community Health Centre (CHC)	Primary Health Centre (PHC)	Primary Health Sub Centre (PHS)	Maternity and Child Welfare Centre (MCW)	T.B. Clinic (TBC)	Hospital-Allopathic (HA)	Hospital-Alternative Medicine (HO)	Dispensary (D)	Veterinary Hospital (VH)	Mobile Health Clinic (MHC)	Family Welfare Centre (FWC)	Name Village	Sl. No.
c	c	c	c		c	c	l	c	c	c	c	c	c	c	c	Kapasiya	1
c	b	c	c		a	a	a	a	a	b	c	a	a	b	a	Khari	2
c	b	c	c		b	b	b	b	b	b	c	b	b	b	b	Zaba	3
c	a	c	c		a	a	a	a	a	a	c	a	l	a	a	Rabariya	4
c	c	c	c		c	c	a	a	c	c	c	c	c	c	c	Gadhada	5
c	b	c	c		b	b	l	b	b	b	c	b	b	b	b	Awal	6
c	c	c	c		c	b	l	c	c	c	c	b	b	b	c	Dabheli	7
c	a	c	c		a	a	a	a	a	a	c	a	a	a	a	Savaniya	8
c	b	c	c		b	b	b	b	b	b	c	b	b	b	b	Sonwadi	9
c	c	c	c		c	b	b	b	b	c	c	c	b	c	b	Ghanta	10
c	c	c	c		c	b	b	b	b	c	c	c	b	c	b	Vera	11
c	c	c	c		c	b	b	b	b	c	c	b	b	c	c	Awala (Arniwada)	12
c	c	c	c		c	c	c	a	c	c	c	c	c	c	c	Manpuriya	13
c	c	c	c		c	c	c	a	c	c	c	c	c	c	c	Vaghoriya	14
c	c	c	c		c	c	l	a	c	c	c	c	c	c	c	Khara	15
c	c	c	c		c	b	l	b	c	c	c	b	b	b	b	Karaza	16
c	c	c	c		c	b	b	b	c	c	c	c	b	b	b	Umarkot	17
c	c	c	c		c	c	l	c	c	c	c	c	c	c	c	Deri	18
c	c	c	c		c	a	l	a	a	c	c	c	a	c	a	Balundra	19
c	c	c	c		c	b	l	c	b	c	c	c	b	b	b	Juni Roh Sarotri	20
c	c	c	c		b	b	b	b	b	b	c	c	b	b	b	Laxmipura (Amirgadh)	21
c	c	c	c		b	b	b	b	b	b	c	b	b	b	b	Kali Mati	22
c	b	c	c		b	b	b	b	b	b	c	b	b	b	b	Sarotra	23
c	c	c	c		b	b	l	c	c	c	c	b	b	c	b	Kidotar	24
c	a	c	c		a	a	a	a	a	a	c	a	a	a	a	Isvani	25
c	a	c	c		a	a	a	a	a	a	c	a	a	a	a	Kakwada	26
c	2	c	c		l	c	l	c	c	c	c	c	l	l	a	Amirgadh	27
c	a	c	c		a	a	a	a	a	a	c	a	a	a	a	Juni Roh	28

Census of India 2011- Village Directory Amenities and Land use (As in 2009)

Number of Non-Government Medical Amenities
available.

Availability of drinking water - Yes / No

Sr. No.	Name Village	Charitable Non Govt. Hospital/Nursing Home.	Medical Practitioner With MBBS Degree	Medical Practitioner With Other Degree	Medical Practitioner With No Degree	Traditional Practitioner and Faith Healer	Medicine Shop	Others	Tap Water (Treated/Untreated)	Well Water (Covered / Uncovered well)	Hand Pump	Tube wells / Bore well	Spring	River / Canal	Tank / Pond / Lake	Others
1	2	32	33	34	35	36	37	38	39	40	41	42	43	44	45	46
1	Kapasiya	0	0	0	0	0	1	0	Yes	Yes	Yes	Yes	No	No	No	No
2	Khari	0	0	0	0	0	0	0	Yes	Yes	Yes	Yes	No	Yes	No	No
3	Zaba	0	0	0	0	0	0	0	Yes	Yes	Yes	Yes	No	No	No	No
4	Rabariya	0	0	0	0	0	0	0	Yes	Yes	Yes	Yes	No	Yes	Yes	No
5	Gadhada	0	0	0	0	0	0	0	Yes	Yes	Yes	Yes	No	No	No	No
6	Awal	0	0	0	0	0	0	0	Yes	No	Yes	Yes	No	Yes	No	No
7	Dabheli	0	0	0	0	0	0	0	No	Yes	Yes	No	No	No	No	No
8	Savaniya	0	0	0	0	0	0	0	Yes	Yes	Yes	Yes	No	Yes	Yes	No
9	Sonwadi	0	0	0	0	0	0	0	Yes	Yes	Yes	Yes	No	No	Yes	No
10	Ghanta	0	0	0	0	0	0	0	Yes	Yes	Yes	Yes	No	No	No	No
11	Vera	0	0	0	0	0	0	0	Yes	Yes	Yes	Yes	No	No	No	No
12	Awala (Arniwada)	0	0	0	0	0	0	0	Yes	Yes	Yes	Yes	No	No	No	No
13	Manpuriya	0	0	0	0	0	0	0	Yes	Yes	Yes	Yes	No	No	No	No
14	Vaghoriya	0	0	0	0	0	0	0	No	No	Yes	No	No	No	No	No
15	Khara	0	0	0	0	0	0	0	Yes	Yes	Yes	Yes	No	No	No	No
16	Karaza	0	0	0	0	0	0	0	Yes	No	Yes	Yes	No	No	No	No
17	Umarkot	0	0	0	0	0	0	0	Yes	Yes	Yes	No	No	No	No	No
18	Deri	0	0	0	0	0	0	0	Yes	Yes	Yes	Yes	No	Yes	No	No
19	Balundra	0	0	0	0	0	0	0	Yes	Yes	Yes	Yes	No	Yes	No	No
20	Juni Roh Sarotri	0	0	0	0	0	0	0	Yes	Yes	Yes	Yes	No	No	No	No
21	Laxmipura (Amirgadh)	0	0	0	0	0	0	0	Yes	Yes	No	No	No	No	No	No
22	Kali Mati	0	0	0	0	0	0	0	Yes	Yes	No	Yes	No	No	No	No
23	Sarotra	0	0	0	0	0	0	0	Yes	Yes	Yes	Yes	No	No	No	No
24	Kidotar	0	0	0	0	0	0	0	Yes	No	Yes	Yes	No	No	No	No
25	Isvani	0	0	0	0	0	0	0	Yes	Yes	Yes	Yes	No	No	No	No
26	Kakwada	0	0	0	0	0	0	0	Yes	Yes	Yes	No	No	Yes	No	No
27	Amirgadh	0	0	0	0	0	4	0	Yes	Yes	Yes	Yes	No	No	No	No
28	Juni Roh	0	0	0	0	0	0	0	Yes	No	No	Yes	No	Yes	No	No

Census of India 2011- Village Directory Amenities and Land use (As in 2009)

Availability of toilet & others
Yes / No

Communication and transport facilities (If amenities available code -Yes is given except for Village Pin Code, If not available within the village, the distance range code viz; a for < 5 Kms, b for 5-10 Kms and c for 10+ kms of nearest place where facility is available is given)

47	48	49	50	51	52	53	54	55	56	57	58	59	60	2	1
Community Toilet Including Bath.	Community Toilet Excluding Bath.	Rural Sanitary Mart or Sanitary Hardware Outlet Available Near The Village.	Community Bio- gas or Recycle of Waste for Productive Use.	Post Office (PO)	Sub Post Office (SPO)	Post & Telegraph Office (P&TO)	Village Pin Code	Telephones (Land Lines)	Public Call Office (PCO)	Mobile Phone Coverage	Internet Cafes/Common Service Centre (CSC)	Private Courier Facility	Bus Service (Public & Private)	Name Village	Sr. No.
No	Yes	Yes	No	b	Yes		385135	b	b	Yes	Yes	c	Yes	Kapasiya	1
No	No	No	No	a	a		385130	Yes	a	Yes	Yes	a	Yes	Khari	2
No	No	No	No	b	b		385130	Yes	Yes	Yes	Yes	b	Yes	Zaba	3
No	No	No	No	a	a		385130	Yes	a	Yes	Yes	a	Yes	Rabariya	4
No	No	No	No	c	c		385130	Yes	Yes	Yes	Yes	c	Yes	Gadhada	5
No	No	No	No	b	b		385130	Yes	Yes	Yes	Yes	b	Yes	Awal	6
No	No	No	No	c	b		385001	b	b	Yes	Yes	c	Yes	Dabheli	7
No	No	No	No	a	a		385130	Yes	a	Yes	Yes	a	Yes	Savaniya	8
No	No	No	No	a	a		385135	Yes	a	Yes	Yes	b	Yes	Sonwadi	9
No	No	No	No	b	b		385135	Yes	Yes	Yes	Yes	b	Yes	Ghanta	10
No	No	No	No	b	a		385135	Yes	Yes	Yes	Yes	c	Yes	Vera	11
No	No	No	No	b	b		385135	Yes	b	Yes	Yes	c	Yes	Awala (Arniwada)	12
No	No	No	No	b	Yes		385135	Yes	b	Yes	Yes	c	Yes	Manpuriya	13
No	No	No	No	b	c		385135	Yes	c	Yes	a	c	Yes	Vaghoriya	14
No	No	No	No	c	c		385135	Yes	Yes	Yes	Yes	c	Yes	Khara	15
No	No	No	No	a	b		385135	Yes	Yes	Yes	Yes	c	Yes	Karaza	16
No	No	No	No	a	a		385135	Yes	Yes	Yes	Yes	c	Yes	Umarkot	17
No	No	No	No	b	b		385135	Yes	Yes	Yes	Yes	c	Yes	Deri	18
No	No	No	No	c	Yes		385135	Yes	Yes	Yes	Yes	c	Yes	Balundra	19
No	No	No	No	b	a		385135	Yes	Yes	Yes	Yes	c	Yes	Juni Roh Sarotri	20
No	No	No	No	a	a		385135	Yes	Yes	Yes	Yes	b	Yes	Laxmipura (Amirgadh)	21
No	No	No	No	a	a		385135	Yes	Yes	Yes	a	c	Yes	Kali Mati	22
No	No	No	No	c	Yes		385135	Yes	Yes	Yes	Yes	b	Yes	Sarotra	23
No	No	No	No	a	Yes		385130	Yes	Yes	Yes	Yes	c	Yes	Kidotar	24
No	No	No	No	a	a		385130	Yes	Yes	Yes	a	a	Yes	Isvani	25
No	No	No	No	a	a		385130	Yes	Yes	Yes	Yes	a	Yes	Kakwada	26
Yes	No	No	No	Yes	b		385130	Yes	b	b	Yes	c	Yes	Amirgadh	27
No	No	No	No	a	a		385130	Yes	a	Yes	Yes	a	Yes	Juni Roh	28

Census of India 2011- Village Directory Amenities and Land use (As in 2009)

Communication and transport facilities (If amenities available code -Yes is given except for Village Pin Code, If not available within the village, the distance range code viz; a for < 5 Kms, b for 5-10 Kms and c for 10+ kms of nearest place where facility is available is given)

Village connected to highways, village roads, banks & credit societies (If amenities available code -Yes is given, If not available within the village, the distance range code viz; a for < 5 Kms, b for 5-10 Kms and c for 10+ kms of nearest place where facility is available is given)

Sr. No.	Name Village	Railway Stations	Auto/Modified Autos	Taxis and Vans	Tractors	Cycle-Pulled Rickshaws (Manual & Machine Driven)	Carts Driven by Animals	Sea /River Ferry Service	Connected to National Highway (NH)	Connected to State Highway (SH)	Connected to Major District Road (MDR)	Connected to Others District Road	Pucca Roads	Kutcha Roads	Water Bounded Macadam (WBM) Roads
1	2	61	62	63	64	65	66	67	68	69	70	71	72	73	74
1	Kapasiya	c	b	Yes	Yes		Yes	c	c	Yes	Yes	c	Yes	Yes	Yes
2	Khari	a	a	a	Yes	Yes	Yes	b	a	a	Yes	Yes	Yes	Yes	Yes
3	Zaba	b	b	b	Yes	Yes	Yes	c	b	b	b	Yes	Yes	Yes	Yes
4	Rabariya	a	a	a	Yes	Yes	Yes	c	a	a	Yes	Yes	Yes	Yes	Yes
5	Gadhada	c	Yes	Yes	Yes		Yes	c	c	c	c	Yes	Yes	Yes	Yes
6	Awal	b	Yes	Yes	Yes		Yes	c	Yes	b	Yes	Yes	Yes	Yes	Yes
7	Dabheli	c	c	c	Yes		Yes	c	c	c	Yes	Yes	Yes	Yes	Yes
8	Savaniya	a	a	a	Yes	Yes	Yes	c	a	a	Yes	Yes	Yes	Yes	Yes
9	Sonwadi	a	a	Yes	Yes	Yes	Yes	c	a	a	a	Yes	Yes	Yes	Yes
10	Ghanta	b	b	b	Yes	Yes	Yes	c	b	b	b	Yes	Yes	Yes	Yes
11	Vera	b	b	b	Yes	Yes	Yes	c	b	b	b	Yes	Yes	Yes	Yes
12	Awala (Arniwada)	b	b	b	Yes	Yes	Yes	c	b	b	Yes	b	Yes	Yes	b
13	Manpuriya	c	b	b	Yes	Yes	Yes	c	c	c	c	Yes	Yes	Yes	c
14	Vaghoriya	c	c	Yes	Yes	Yes	Yes	c	c	c	c	Yes	Yes	Yes	Yes
15	Khara	c	c	c	Yes	Yes	Yes	c	c	c	c	Yes	Yes	Yes	Yes
16	Karaza	b	b	Yes	Yes	Yes	Yes	c	b	b	b	Yes	Yes	Yes	Yes
17	Umarkot	a	b	Yes	Yes	Yes	Yes	c	a	a	a	Yes	Yes	Yes	Yes
18	Deri	a	Yes	a	Yes	Yes	Yes	c	a	a	Yes	a	Yes	Yes	Yes
19	Balundra	a	a	a	Yes	Yes	Yes	c	a	a	a	Yes	Yes	Yes	Yes
20	Juni Roh Sarotri	b	Yes	Yes	Yes	Yes	Yes	c	b	b	c	Yes	Yes	Yes	Yes
21	Laxmipura (Amirgadh)	b	b	Yes	Yes	Yes	Yes	c	a	a	a	Yes	Yes	Yes	Yes
22	Kali Mati	b	Yes	Yes	Yes	Yes	Yes	c	a	a	a	Yes	Yes	Yes	Yes
23	Sarotra	Yes	Yes	Yes	Yes	Yes	Yes	c	Yes	Yes	Yes	Yes	Yes	Yes	Yes
24	Kidotar	b	b	b	Yes	Yes	Yes	c	b	b	b	Yes	Yes	Yes	Yes
25	Isvani	a	Yes	Yes	Yes	Yes	Yes	c	a	a	a	Yes	Yes	Yes	Yes
26	Kakwada	a	a	Yes	Yes	Yes	Yes	c	a	a	a	Yes	Yes	Yes	Yes
27	Amirgadh	Yes	Yes	Yes	Yes	Yes	Yes	c	Yes	Yes	Yes	Yes	Yes	Yes	Yes
28	Juni Roh	a	a	a	Yes	Yes	Yes	c	a	a	a	Yes	Yes	Yes	Yes

Census of India 2011- Village Directory Amenities and Land use (As in 2009)

Village connected to highways, village roads, banks & credit societies (If amenities available code -Yes is given, If not available within the village , the distance range code viz; a for < 5 Kms, b for 5-10 Kms and c for 10+ kms of nearest place where facility is available is given)					Availability of miscellaneous facilities (If amenities available code - Yes is given, If not available within the village, the distance range code viz; a for < 5 Kms, b for 5-10 Kms and c for 10+ kms of nearest place where facility is available is given)										Name Village	Sr. No.
75	76	77	78	79	80	81	82	83	84	85	86	87	88			
Navigable Waterway (River/Canal) (NW)	Footpaths (FP)	Commercial & Co-operative Banks	ATM	Agricultural Credit Societies	Self-Help Group (SHG)	Public Distribution System (PDS) Shop	Mandis / Regular Market	Weekly Haat	Agricultural Marketing Society	Integrated Child Development Scheme (Nutritional Centres)	Anganwadi Centre (Nutritional Centres)	Others (Nutritional Centres)	ASHA (Accredited Social Health Activist)			
75	76	77	78	79	80	81	82	83	84	85	86	87	88	2	1	
c	Yes	c	c	Yes	Yes	Yes	c	c	c	c	Yes	Yes	Yes	Kapasiya	1	
c	Yes	b	a	a	Yes	Yes	b	b	b	a	Yes	Yes	Yes	Khari	2	
c	Yes	b	b	b	Yes	b	b	b	b	b	Yes	Yes	Yes	Zaba	3	
c	Yes	a	a	a	Yes	Yes	a	a	a	a	Yes	Yes	Yes	Rabariya	4	
c	Yes	c	c	c	Yes	Yes	c	c	c	c	Yes	Yes	Yes	Gadhada	5	
c	Yes	b	b	b	Yes	Yes	b	b	b	b	Yes	Yes	Yes	Awal	6	
c	Yes	c	c	b	Yes	Yes	c	c	c	c	Yes	Yes	Yes	Dabheli	7	
c	Yes	a	a	a	Yes	Yes	a	a	a	a	Yes	Yes	Yes	Savaniya	8	
c	Yes	b	b	Yes	Yes	Yes	b	b	b	b	Yes	Yes	Yes	Sonwadi	9	
c	Yes	c	c	c	Yes	Yes	b	b	b	b	Yes	Yes	Yes	Ghanta	10	
c	Yes	c	c	c	Yes	Yes	b	b	b	b	Yes	Yes	Yes	Vera	11	
c	Yes	b	Yes	Yes	Yes	b	b	b	b	c	Yes	Yes	Yes	Awala (Arniwada)	12	
c	Yes	c	c	c	Yes	Yes	c	c	c	c	Yes	Yes	Yes	Manpuriya	13	
c	Yes	c	a	c	Yes	a	c	c	c	a	Yes	Yes	Yes	Vaghoriya	14	
c	Yes	c	c	Yes	Yes	Yes	c	c	c	c	Yes	Yes	Yes	Khara	15	
c	Yes	c	Yes	b	Yes	Yes	b	c	b	b	Yes	Yes	Yes	Karaza	16	
c	Yes	c	c	c	Yes	a	b	c	b	c	Yes	Yes	Yes	Umarkot	17	
c	Yes	c	Yes	Yes	Yes	Yes	a	c	a	b	Yes	Yes	Yes	Deri	18	
c	Yes	c	c	a	Yes	Yes	a	c	a	c	Yes	Yes	Yes	Balundra	19	
c	Yes	c	c	b	Yes	Yes	b	c	b	c	Yes	Yes	Yes	Juni Roh Sarotri	20	
c	Yes	b	b	a	Yes	b	b	b	b	b	Yes	Yes	Yes	Laxmipura (Amirgadh)	21	
c	Yes	b	b	b	Yes	b	b	b	b	b	Yes	Yes	Yes	Kali Mati	22	
c	Yes	Yes	Yes	Yes	Yes	Yes	b	b	b	b	Yes	Yes	Yes	Sarotra	23	
c	Yes	c	c	b	Yes	Yes	c	c	b	c	Yes	Yes	Yes	Kidotar	24	
c	Yes	a	a	a	Yes	a	a	a	a	a	Yes	Yes	Yes	Isvani	25	
c	Yes	a	a	a	Yes	a	a	a	a	a	Yes	Yes	Yes	Kakwada	26	
c	Yes	Yes	Yes	Yes	Yes	Yes	c	c	Yes	c	Yes	Yes	Yes	Amirgadh	27	
c	Yes	a	a	a	Yes	a	a	a	a	a	Yes	Yes	Yes	Juni Roh	28	

Census of India 2011- Village Directory Amenities and Land use (As in 2009)

Availability of miscellaneous facilities (If amenities available code -
Yes is given, If not available within the village, the distance range
code viz; a for < 5 Kms, b for 5-10 Kms and c for 10+ kms of
nearest place where facility is available is given)

Availability of electricity (Yes/No)

Sr. No.	Name Village	Community Centre With/ Without TV	Sports Field	Sports Club / Recreation Centre	Cinema / Video Hall	Public Library	Public Reading Room	Newspaper Supply	Assembly Polling Station	Birth & Death Registration Office	Power Supply for Domestic Use (ED)	Power Supply for Agricultural Use (EAG)	Power Supply for Commercial Use (EC)	Power Supply for All Uses (EA)
1	2	89	90	91	92	93	94	95	96	97	98	99	100	101
1	Kapasiya	Yes	c	c	c	c	c	c	Yes	Yes	Yes	Yes	Yes	Yes
2	Khari	Yes	Yes	a	b	a	a	a	Yes	Yes	Yes	Yes	Yes	Yes
3	Zaba	Yes	Yes	b	b	b	b	b	Yes	Yes	Yes	Yes	Yes	Yes
4	Rabariya	a	Yes	a	a	a	a	c	Yes	Yes	Yes	Yes	Yes	Yes
5	Gadhada	Yes	Yes	c	c	c	c	c	Yes	Yes	Yes	Yes	Yes	Yes
6	Awal	Yes	Yes	b	b	b	b	b	Yes	Yes	Yes	Yes	Yes	Yes
7	Dabheli	Yes	c	c	c	c	c	c	Yes	Yes	Yes	Yes	Yes	Yes
8	Savaniya	a	a	a	a	a	a	a	Yes	Yes	Yes	Yes	Yes	Yes
9	Sonwadi	Yes	Yes	b	b	b	b	Yes	Yes	Yes	Yes	Yes	Yes	Yes
10	Ghanta	Yes	Yes	c	c	c	Yes	c	Yes	Yes	Yes	Yes	Yes	Yes
11	Vera	Yes	Yes	c	c	c	c	c	Yes	Yes	Yes	Yes	Yes	Yes
12	Awala (Arniwada)	b	c	c	c	b	c	Yes	Yes	Yes	Yes	Yes	Yes	Yes
13	Manpuriya	c	c	c	c	c	c	Yes	Yes	Yes	Yes	Yes	Yes	Yes
14	Vaghoriya	a	c	c	c	c	c	c	Yes	Yes	Yes	Yes	Yes	Yes
15	Khara	c	c	c	c	c	c	c	Yes	Yes	Yes	Yes	Yes	Yes
16	Karaza	Yes	b	b	c	b	b	b	Yes	Yes	Yes	Yes	Yes	Yes
17	Umarkot	Yes	b	b	c	b	b	Yes	Yes	Yes	Yes	Yes	Yes	Yes
18	Deri	Yes	c	c	c	a	c	a	Yes	Yes	Yes	Yes	Yes	Yes
19	Balundra	Yes	Yes	c	c	c	c	c	Yes	Yes	Yes	Yes	Yes	Yes
20	Juni Roh Sarotri	Yes	Yes	c	c	b	b	Yes	Yes	Yes	Yes	Yes	Yes	Yes
21	Laxmipura (Amirgadh)	b	b	b	b	b	b	Yes	Yes	Yes	Yes	Yes	Yes	Yes
22	Kali Mati	b	b	b	b	b	b	Yes	Yes	Yes	Yes	Yes	Yes	Yes
23	Sarotra	Yes	Yes	b	b	Yes	b	Yes	Yes	Yes	Yes	Yes	Yes	Yes
24	Kidotar	Yes	Yes	c	c	b	b	c	Yes	Yes	Yes	Yes	Yes	Yes
25	Isvani	a	a	a	a	a	a	a	Yes	Yes	Yes	Yes	Yes	Yes
26	Kakwada	Yes	Yes	a	a	a	a	Yes	Yes	Yes	Yes	Yes	Yes	Yes
27	Amirgadh	Yes	Yes	Yes	c	Yes	Yes	Yes	Yes	Yes	Yes	Yes	Yes	Yes
28	Juni Roh	Yes	Yes	a	a	a	a	a	Yes	Yes	Yes	Yes	Yes	Yes

Census of India 2011- Village Directory Amenities and Land use (As in 2009)

Land Use									
Nearest Town									
Area under different types of land use (in hectares rounded up to one decimal place)									
Name	Distance Range Code i.e. a for < 5 Kms, b for 5-10 Kms & c for 10+ kms.	Forests	Area Under Non-Agricultural Uses	Barren and Un-Cultivable Land	Permanent Pastures and Other Grazing Lands	Land Under Miscellaneous Tree Crops etc.	Culturable Waste Land	Name Village	Sr. No.
102	103	104	105	106	107	108	109	2	1
PALANPUR	c	200	100	0	0	1650.4	1300	Kapasiya	1
ABU ROAD	c	1093.1	70	8	7.4	0	0	Khari	2
ABU ROAD	c	8	2.8	0	0	0	0	Zaba	3
ABU ROAD	c	0	0	68.7	24.6	0	0	Rabariya	4
ABU ROAD	c	0	46.5	6	34	10	8	Gadhada	5
ABU ROAD	c	94	134	443	0	37.7	0	Awal	6
PALANPUR	c	648.6	9.4	52.4	1.6	0	0	Dabheli	7
ABU ROAD	c	314.2	40	0	14.6	0	0	Savaniya	8
PALANPUR	c	0	300	425	28.7	0	0	Sonwadi	9
PALANPUR	c	573	294.1	0	0	0	0	Ghanta	10
PALANPUR	c	39.8	0	594.4	661.4	0	29.8	Vera	11
PALANPUR	c	666.7	200	50	0	0	0	Awala (Arniwada)	12
PALANPUR	c	89.4	50	6	0	94.4	0	Manpuriya	13
PALANPUR	c	0	13.3	0	0	382.3	6.3	Vaghoriya	14
PALANPUR	c	0	96.9	71.1	0	0	177.3	Khara	15
PALANPUR	c	0	316	700.9	432.3	635.2	65.9	Karaza	16
PALANPUR	c	0	20.2	27	104.4	0	0	Umarkot	17
PALANPUR	c	0	136.7	11	4.2	0	0	Deri	18
PALANPUR	c	0	93.1	0	123.7	0	6.9	Balundra	19
PALANPUR	c	55.6	2.1	1.4	0	0	28.1	Juni Roh Sarotri	20
PALANPUR	c	0	1.4	8	10.6	3.5	5.4	Laxmipura (Amirgadh)	21
PALANPUR	c	0	1.7	4.4	1	89	0	Kali Mati	22
PALANPUR	c	0	10.7	5	99.9	0	0	Sarotra	23
PALANPUR	c	0	12	60	23.8	0	0	Kidotar	24
PALANPUR	c	0	2.6	133.8	0	0	0	Isvani	25
PALANPUR	c	0	71.5	65.6	61.2	0	0	Kakwada	26
ABU ROAD	c	0	227	138	210	0	92.5	Amirgadh	27
ABU ROAD	c	0	3.9	5.3	10.1	0	0	Juni Roh	28

Census of India 2011- Village Directory Amenities and Land use (As in 2009)

Sr. No.	Name Village	Land Use										Name of three most important commodities manufactured		
		Area under different types of land use (in hectares rounded up to one decimal place)					Area irrigated by source (in hectare).							
		Fallow Lands Other Than Current Fallows	Current Fallows	Net Area Sown	Total Irrigated Land Area	Total Un-irrigated Land Area	Canals (C)	Wells/Tube- Wells (W/TW)	Tanks/Lakes (T/L)	Water Falls (WF)	Others (O)	First	Second	Third
1	2	110	111	112	113	114	115	116	117	118	119	120	121	122
1	Kapasiya	750	200	1100	350	750	0	350	0	0	0			
2	Khari	0	0	250	150	100	0	150	0	0	0			
3	Zaba	0	0	51	40	11	0	40	0	0	0			
4	Rabariya	0	5.5	282	182	100	0	182	0	0	0			
5	Gadhada	0	0	221	121	100	0	121	0	0	0			
6	Awal	0	129	640	640	0	0	640	0	0	0			
7	Dabheli	0	0	200.8	75.8	125	0	75.8	0	0	0			
8	Savaniya	0	0	65.7	42.1	23.7	0	42.1	0	0	0			
9	Sonwadi	0	0	200	150	50	0	150	0	0	0			
10	Ghanta	0	0	50	20	30	0	20	0	0	0			
11	Vera	0	66.2	108	60	48	0	60	0	0	0			
12	Awala (Arniwada)	0	0	139.4	39	100.4	0	39	0	0	0			
13	Manpuriya	0	126.4	170.2	150	20.2	0	150	0	0	0			
14	Vaghoriya	0	0	582.7	300	282.7	0	300	0	0	0			
15	Khara	76.2	0	70.1	35	35.1	0	35	0	0	0			
16	Karaza	73.5	651.4	239.3	139	100.3	0	139	0	0	0			
17	Umarkot	0	0	475.7	200.7	275	0	200.7	0	0	0			
18	Deri	0	164.7	47.2	30.2	17	0	30.2	0	0	0			
19	Balundra	0	0	168.1	68.1	100	0	68.1	0	0	0			
20	Juni Roh Sarotri	0	0	180	150	30	0	150	0	0	0			
21	Laxmipura (Amirgadh)	0	0	142.3	100	42.3	0	100	0	0	0			
22	Kali Mati	0	0	66.3	14.6	51.7	0	14.6	0	0	0			
23	Sarotra	0	0	687	387	300	0	387	0	0	0			
24	Kidotar	35.6	0	499.5	499.5	0	0	499.5	0	0	0			
25	Isvani	263.9	0	309.3	309.3	0	0	309.3	0	0	0			
26	Kakwada	0	0	122.9	71.9	51	0	71.9	0	0	0			
27	Amirgadh	148	0	103	65	38	0	65	0	0	0			
28	Juni Roh	133	0	151.2	151.2	0	0	151.2	0	0	0			

Census of India 2011- Village Directory Amenities and Land use (As in 2009)

Sr. No.	Name Village	Location Code No.	Total Area of The Village (In Hectares Rounded Up to One Decimal Place)	Total Population (2011 Census)	Number of Households (2011 Census)	Number of educational amenities available. (If not available within the village, the distance range code viz; a for < 5 Kms, b for 5-10 Kms and c for 10+ kms of nearest place where facility is available is given).									
						Pre-Primary School (PP)	Primary School (P)	Middle School (M)	Secondary School (S)	Senior Secondary School (SS)	Degree College of Arts Science & Commerce (ASC)	Engineering College (EC)	Medical College (MC)	Management Institute (MI)	
1	2	3	4	5	6	7	8	9	10	11	12	13	14	15	
CD Block:-Amirgadh (0015)															
29	Nichlo Bandh	507776	237.6	773	122	c	1		c	c	c	c	c	c	
30	Uplo Bandh	507777	767.8	2013	299	c	2		b	b	c	c	c	c	
31	Dungarpura	507778	350	802	155	c	1		b	b	c	c	c	c	
32	Jorapura (Amirgadh)	507779	110.4	549	81	c	1		a	a	c	c	c	c	
33	Ghanghu	507780	685.3	1634	243	c	1		b	b	c	c	c	c	
34	Dholia	507781	992.1	4215	653	c	1		b	b	c	c	c	c	
35	Zanzarvav	507782	295	572	115	c	2		b	a	c	c	c	c	
36	Iqbalgadh	507783	701.5	6001	1113	c	5		3	1	c	c	c	c	
37	Jethi	507784	2285.9	4601	912	c	1		c	b	c	c	c	c	
38	Bantawada	507785	410.5	744	136	c	1		c	b	c	c	c	c	
39	Rajpuriya	507786	166.8	425	87	c	1		c	c	c	c	c	c	
40	Ambapani	507787	437	725	104	c	1		b	b	c	c	c	c	
41	Mandaliya	507788	101.3	364	55	c	1		c	b	c	c	c	c	
42	Khajuriya	507789	721.6	765	101	c	1		c	b	c	c	c	c	
43	Rabaran	507790	109.5	789	107	c	1		c	b	c	c	c	c	
44	Bhamariya	507791	479.9	827	122	c	1		c	c	c	c	c	c	
45	Khuniya	507792	1120.8	2440	396	c	1		a	a	c	c	c	c	
46	Khapa	507793	2214.9	3062	470	c	1		c	c	c	c	c	c	
47	Karmadi	507794	655.4	542	83	c	1		c	c	c	c	c	c	
48	Dabhchatra	507795	704.2	550	79	c	1		c	c	c	c	c	c	
49	Ganji	507796	1731.5	2724	395	c	1		c	c	c	c	c	c	
50	Ghoda	507797	1291.9	1899	248	c	1		c	c	c	c	c	c	
51	Dhanpura (Dholiya)	507798	223.5	1559	311	c	1		b	b	c	c	c	c	
52	Surela	507799	492.4	813	156	c	1		c	c	c	c	c	c	
53	Ajapur Mota	507800	564.5	1283	183	c	1		c	c	c	c	c	c	
54	Ajapur Vanka	507801	704	1646	249	c	1		c	b	c	c	c	c	
55	Kansaravid	507802	1121.8	2868	403	c	1		c	c	c	c	c	c	
56	Rampura (Vadla)	507803	361.3	772	118	c	3		b	c	c	c	c	c	

Census of India 2011- Village Directory Amenities and Land use (As in 2009)

Number of educational amenities available. (If not available within the village, the distance range code viz; a for < 5 Kms, b for 5-10 Kms and c for 10+ kms of nearest place where facility is available is given).

Number of Medical Amenities available. (If not available within the village, the distance range code viz; a for < 5 Kms, b for 5-10 Kms and c for 10+ kms of nearest place where facility is available is given).

Polytechnic (Pt)	Vocational Training School /ITI	Non-Formal Training Centre (NFTC)	Special School for Disabled (SSD)	Others (Specify)	Community Health Centre (CHC)	Primary Health Centre (PHC)	Primary Health Sub Centre (PHS)	Maternity and Child Welfare Centre (MCW)	T.B. Clinic (TBC)	Hospital-Allopathic (HA)	Hospital-Alternative Medicine (HO)	Dispensary (D)	Veterinary Hospital (VH)	Mobile Health Clinic (MHC)	Family Welfare Centre (FWC)	Name Village	St. No.
16	17	18	19	20	21	22	23	24	25	26	27	28	29	30	31	2	1
c	c	c	c		b	b	b	b	b	c	c	c	b	c	b	Nichlo Bandh	29
c	b	c	c		b	b	b	b	b	b	c	b	b	b	b	Uplo Bandh	30
c	b	c	c		a	a	a	a	a	b	c	b	a	b	a	Dungarpura	31
c	a	c	c		a	a	a	a	a	a	c	a	a	a	a	Jorapura (Amirgadh)	32
c	b	c	c		b	a	a	b	b	b	c	b	b	b	b	Ghanghu	33
c	b	c	c		b	b	l	b	b	b	c	c	b	b	b	Dholia	34
c	b	c	c		b	a	a	a	b	b	c	a	a	a	a	Zanzarvav	35
c	c	c	c		c	l	l	c	c	c	c	c	l	l	c	Iqbalgadh	36
c	c	c	c		b	b	l	c	c	c	c	b	b	c	b	Jethi	37
c	c	c	c		c	b	b	b	c	c	c	b	b	b	b	Bantawada	38
c	c	c	c		c	b	b	b	c	c	c	b	b	b	b	Rajpuriya	39
c	b	c	c		b	b	b	b	b	b	c	b	b	b	b	Ambapani	40
c	c	c	c		b	b	b	b	b	c	c	b	b	b	b	Mandaliya	41
c	c	c	c		b	b	b	b	b	c	c	b	b	c	b	Khajuriya	42
c	c	c	c		b	b	b	b	b	c	c	b	b	c	b	Rabaran	43
c	c	c	c		c	b	b	c	c	c	c	c	c	c	c	Bhamariya	44
c	a	c	c		a	a	l	a	a	a	c	a	a	a	a	Khuniya	45
c	c	c	c		b	b	l	b	b	c	c	c	c	c	c	Khapa	46
c	c	c	c		c	c	c	c	c	c	c	c	c	c	c	Karmadi	47
c	c	c	c		c	l	c	c	c	c	c	c	c	c	c	Dabhchatra	48
c	c	c	c		c	b	b	b	c	c	c	b	b	b	c	Ganji	49
c	c	c	c		c	b	b	c	c	c	c	c	b	c	c	Ghoda	50
c	b	c	c		b	b	b	b	b	b	c	b	b	b	b	Dhanpura (Dholiya)	51
c	c	c	c		c	l	l	b	c	c	c	c	l	c	c	Surela	52
c	c	c	c		c	a	l	c	c	c	c	c	c	c	c	Ajapur Mota	53
c	c	c	c		b	c	l	b	c	c	c	b	a	a	c	Ajapur Vanka	54
c	c	c	c		b	c	b	b	c	c	c	c	c	a	c	Kansaravid	55
c	c	c	c		c	b	c	c	c	c	c	c	c	b	b	Rampura (Vadla)	56

Census of India 2011- Village Directory Amenities and Land use (As in 2009)

Sr. No.	Name Village	Number of Non-Government Medical Amenities available.							Availability of drinking water - Yes / No							
		Charitable Non Govt. Hospital/Nursing Home.	Medical Practitioner With MBBS Degree	Medical Practitioner With Other Degree	Medical Practitioner With No Degree	Traditional Practitioner and Faith Healer	Medicine Shop	Others	Tap Water (Treated/Untreated)	Well Water (Covered / Uncovered well)	Hand Pump	Tube wells / Bore well	Spring	River / Canal	Tank / Pond / Lake	Others
1	2	32	33	34	35	36	37	38	39	40	41	42	43	44	45	46
29	Nichlo Bandh	0	0	0	0	0	0	0	Yes	Yes	Yes	Yes	No	Yes	No	No
30	Uplo Bandh	0	0	0	0	0	0	0	No	Yes	Yes	No	No	No	Yes	No
31	Dungarpura	0	0	0	0	0	0	0	Yes	Yes	Yes	Yes	No	No	No	No
32	Jorapura (Amirgadh)	0	0	0	0	0	0	0	Yes	No	Yes	No	No	No	No	No
33	Ghanghu	0	0	0	0	0	0	0	No	Yes	Yes	No	No	No	No	No
34	Dholia	0	0	0	0	0	0	0	Yes	Yes	Yes	Yes	No	No	No	No
35	Zanzarvav	0	0	0	0	0	0	0	Yes	Yes	Yes	Yes	No	No	No	No
36	Iqbalgadh	0	0	0	0	0	9	0	Yes	Yes	Yes	Yes	No	No	No	No
37	Jethi	0	0	0	0	0	0	0	Yes	Yes	Yes	Yes	No	No	No	No
38	Bantawada	0	0	0	0	0	0	0	Yes	Yes	Yes	Yes	No	No	No	No
39	Rajpuriya	0	0	0	0	0	0	0	Yes	Yes	Yes	Yes	No	No	No	No
40	Ambapani	0	0	0	0	0	0	0	No	No	Yes	No	No	No	No	No
41	Mandaliya	0	0	0	0	0	0	0	No	No	Yes	No	No	No	No	No
42	Khajuriya	0	0	0	0	0	0	0	No	No	Yes	Yes	No	No	No	No
43	Rabaran	0	0	0	0	0	0	0	No	No	Yes	Yes	No	No	No	No
44	Bhamariya	0	0	0	0	0	0	0	No	Yes	Yes	No	No	No	No	No
45	Khuniya	0	0	0	0	0	0	0	No	No	Yes	Yes	No	No	No	No
46	Khapa	0	0	0	0	0	0	0	No	Yes	Yes	No	No	No	No	No
47	Karmadi	0	0	0	0	0	0	0	Yes	Yes	Yes	No	No	No	No	No
48	Dabhchatra	0	0	0	0	0	0	0	No	Yes	No	No	No	Yes	Yes	Yes
49	Ganji	0	0	0	0	0	0	0	Yes	Yes	Yes	Yes	No	No	No	No
50	Ghoda	0	0	0	0	0	0	0	Yes	Yes	Yes	Yes	No	No	No	No
51	Dhanpura (Dholiya)	0	0	0	0	0	0	0	Yes	No	Yes	Yes	No	No	No	No
52	Surela	0	0	0	0	0	0	0	No	Yes	Yes	Yes	No	No	No	No
53	Ajapur Mota	0	0	0	0	0	0	0	No	Yes	Yes	Yes	No	No	No	No
54	Ajapur Vanka	0	0	0	0	0	0	0	No	Yes	Yes	Yes	No	No	No	No
55	Kansaravid	0	0	0	0	0	0	0	No	Yes	Yes	No	No	No	No	No
56	Rampura (Vadla)	0	0	0	0	0	0	0	Yes	Yes	Yes	Yes	No	No	No	No

Census of India 2011- Village Directory Amenities and Land use (As in 2009)

Availability of toilet & others
Yes / No

Communication and transport facilities (If amenities available code -Yes is given except for Village Pin Code, If not available within the village, the distance range code viz; a for < 5 Kms, b for 5-10 Kms and c for 10+ kms of nearest place where facility is available is given)

47	48	49	50	51	52	53	54	55	56	57	58	59	60	2	1
Community Toilet Including Bath.	Community Toilet Excluding Bath.	Rural Sanitary Mart or Sanitary Hardware Outlet Available Near The Village.	Community Bio- gas or Recycle of Waste for Productive Use.	Post Office (PO)	Sub Post Office (SPO)	Post & Telegraph Office (P&TO)	Village Pin Code	Telephones (Land Lines)	Public Call Office (PCO)	Mobile Phone Coverage	Internet Cafes/Common Service Centre (CSC)	Private Courier Facility	Bus Service (Public & Private)	Name Village	Sr. No.
No	No	No	No	b	b		385130	Yes	Yes	Yes	b	b	Yes	Nichlo Bandh	29
No	No	No	No	b	b		385130	b	b	Yes	b	b	Yes	Uplo Bandh	30
No	No	No	No	a	a		385130	Yes	a	Yes	Yes	a	Yes	Dungarpura	31
No	No	No	No	a	a		385130	a	a	Yes	Yes	a	Yes	Jorapura (Amirgadh)	32
No	No	No	No	b	b		385135	Yes	Yes	Yes	Yes	b	Yes	Ghanghu	33
No	No	No	No	b	Yes		385135	Yes	b	Yes	Yes	b	Yes	Dholia	34
No	No	No	No	a	a		385135	Yes	Yes	Yes	Yes	a	Yes	Zanzarvav	35
No	No	No	No	Yes	b		385135	Yes	Yes	Yes	Yes	c	Yes	Iqbalgadh	36
No	No	No	No	c	Yes		385135	Yes	Yes	Yes	Yes	c	Yes	Jethi	37
No	No	No	No	c	c		385135	Yes	c	c	c	c	Yes	Bantawada	38
No	No	No	No	a	c		385135	Yes	c	Yes	Yes	c	Yes	Rajpuriya	39
No	No	No	No	b	b		385135	Yes	b	Yes	c	b	Yes	Ambapani	40
No	No	No	No	b	b		385135	b	b	Yes	Yes	c	Yes	Mandaliya	41
No	No	No	No	b	b		385135	b	b	Yes	Yes	c	Yes	Khajuriya	42
No	No	No	No	b	b		385135	b	b	Yes	Yes	c	Yes	Rabaran	43
No	No	No	No	c	c		385135	c	c	Yes	Yes	c	Yes	Bhamariya	44
No	No	No	No	a	a		385130	Yes	a	Yes	Yes	a	Yes	Khuniya	45
No	No	No	No	b	b		385130	Yes	b	Yes	Yes	b	Yes	Khapa	46
No	No	No	No	c	c		385130	c	c	Yes	Yes	c	Yes	Karmadi	47
No	No	No	No	b	b		385130	Yes	Yes	Yes	Yes	c	Yes	Dabhchatra	48
No	No	No	No	c	b		385001	Yes	b	Yes	Yes	c	Yes	Ganji	49
No	No	No	No	b	b		385001	Yes	b	Yes	Yes	c	Yes	Ghoda	50
No	No	No	No	a	a		385135	Yes	b	Yes	Yes	b	Yes	Dhanpura (Dholiya)	51
No	No	No	No	b	b		385130	Yes	b	Yes	Yes	c	Yes	Surela	52
No	No	No	No	c	c		385135	c	c	Yes	Yes	c	Yes	Ajapur Mota	53
No	No	No	No	c	b		385001	a	b	Yes	Yes	b	Yes	Ajapur Vanka	54
No	No	No	No	b	b		385001	a	a	Yes	Yes	c	Yes	Kansaravid	55
No	No	No	No	c	b		385001	Yes	Yes	Yes	Yes	c	Yes	Rampura (Vadla)	56

Census of India 2011- Village Directory Amenities and Land use (As in 2009)

Communication and transport facilities (If amenities available code -Yes is given except for Village Pin Code, If not available within the village, the distance range code viz; a for < 5 Kms, b for 5-10 Kms and c for 10+ kms of nearest place where facility is available is given)

Village connected to highways, village roads, banks & credit societies (If amenities available code -Yes is given, If not available within the village, the distance range code viz; a for < 5 Kms, b for 5-10 Kms and c for 10+ kms of nearest place where facility is available is given)

Sr. No.	Name Village	Railway Stations	Auto/Modified Autos	Taxis and Vans	Tractors	Cycle-Pulled Rickshaws (Manual & Machine Driven)	Carts Driven by Animals	Sea /River Ferry Service	Connected to National Highway (NH)	Connected to State Highway (SH)	Connected to Major District Road (MDR)	Connected to Others District Road	Pucca Roads	Kutchcha Roads	Water Bounded Macadam (WBM) Roads
1	2	61	62	63	64	65	66	67	68	69	70	71	72	73	74
29	Nichlo Bandh	b	b	b	Yes	Yes	Yes	b	b	b	Yes	Yes	Yes	Yes	Yes
30	Uplo Bandh	b	b	b	Yes	Yes	Yes	c	b	b	b	Yes	Yes	Yes	Yes
31	Dungarpura	a	a	a	Yes	Yes	Yes	c	a	a	Yes	Yes	Yes	Yes	Yes
32	Jorapura (Amirgadh)	a	a	a	Yes	Yes	Yes	c	a	a	a	Yes	Yes	Yes	Yes
33	Ghanghu	a	a	a	Yes	Yes	Yes	c	a	a	a	Yes	Yes	Yes	Yes
34	Dholia	a	b	Yes	Yes		Yes	c	a	a	a	Yes	Yes	Yes	Yes
35	Zanzarvav	a	a	Yes	Yes	Yes	Yes	c	Yes	Yes	Yes	Yes	Yes	Yes	Yes
36	Iqbalgadh	Yes	Yes	Yes	Yes	Yes	Yes	c	Yes	Yes	Yes	Yes	Yes	Yes	Yes
37	Jethi	Yes	c	Yes	Yes	Yes	Yes	c	a	a	a	Yes	Yes	Yes	Yes
38	Bantawada	c	Yes	Yes	Yes	Yes	Yes	c	a	a	a	Yes	Yes	Yes	Yes
39	Rajpuriya	a	c	Yes	Yes	Yes	Yes	c	b	b	Yes	Yes	Yes	c	c
40	Ambapani	b	b	Yes	Yes	Yes	Yes	c	c	c	c	Yes	Yes	Yes	Yes
41	Mandaliya	b	b	b	Yes	Yes	Yes	c	c	c	c	Yes	Yes	Yes	Yes
42	Khajuriya	b	b	b	Yes	Yes	Yes	c	b	b	b	Yes	Yes	Yes	Yes
43	Rabaran	b	b	Yes	Yes	Yes	Yes	c	b	b	b	Yes	Yes	Yes	Yes
44	Bhamariya	c	c	c	Yes		Yes	c	c	c	c	Yes	Yes	Yes	Yes
45	Khuniya	a	a	a	Yes	Yes	Yes	c	a	a	a	Yes	Yes	Yes	Yes
46	Khapa	b	c	b	Yes		Yes	c	c	c	Yes	Yes	Yes	Yes	Yes
47	Karmadi	c	c	c	b	Yes	c	c	c	c	c	Yes	b	Yes	b
48	Dabhchatra	c	a	a	b		b	c	c	b	b	Yes	b	Yes	b
49	Ganji	c	c	c	Yes		Yes	c	c	b	Yes	Yes	Yes	Yes	c
50	Ghoda	c	b	b	Yes	Yes	Yes	c	c	b	Yes	Yes	Yes	Yes	c
51	Dhanpura (Dholiya)	b	b	b	Yes		Yes	c	b	b	Yes	Yes	Yes	Yes	b
52	Surela	c	b	b	Yes		Yes	c	c	c	c	Yes	Yes	b	b
53	Ajapur Mota	c	c	c	Yes		Yes	c	c	c	c	Yes	Yes	Yes	Yes
54	Ajapur Vanka	b	b	Yes	Yes	Yes	Yes	c	b	b	b	Yes	Yes	Yes	Yes
55	Kansaravid	b	Yes	Yes	Yes		Yes	c	b	b	b	Yes	Yes	Yes	Yes
56	Rampura (Vadla)	c	c	Yes	Yes		Yes	c	Yes	b	Yes	Yes	Yes	c	c

Census of India 2011- Village Directory Amenities and Land use (As in 2009)

Village connected to highways, village roads, banks & credit societies (If amenities available code -Yes is given, If not available within the village , the distance range code viz; a for < 5 Kms, b for 5-10 Kms and c for 10+ kms of nearest place where facility is available is given)

Availability of miscellaneous facilities (If amenities available code -Yes is given, If not available within the village, the distance range code viz; a for < 5 Kms, b for 5-10 Kms and c for 10+ kms of nearest place where facility is available is given)

75	76	77	78	79	80	81	82	83	84	85	86	87	88	2	1
Navigable Waterway (River/Canal) (NW)	Footpaths (FP)	Commercial & Co-operative Banks	ATM	Agricultural Credit Societies	Self-Help Group (SHG)	Public Distribution System (PDS) Shop	Mandis / Regular Market	Weekly Haat	Agricultural Marketing Society	Integrated Child Development Scheme (Nutritional Centres)	Anganwadi Centre (Nutritional Centres)	Others (Nutritional Centres)	ASHA (Accredited Social Health Activist)	Name Village	Sr. No.
c	Yes	c	c	c	Yes	b	c	c	c	c	Yes	Yes	Yes	Nichlo Bandh	29
c	Yes	b	b	b	Yes	b	b	b	b	b	Yes	Yes	Yes	Uplo Bandh	30
c	Yes	b	b	Yes	Yes	Yes	b	b	a	a	Yes	Yes	Yes	Dungarpura	31
c	Yes	a	a	a	Yes	a	a	a	a	a	Yes	Yes	Yes	Jorapura (Amirgadh) Ghangu	32
c	Yes	b	b	b	Yes	a	b	b	b	b	Yes	Yes	Yes	Dholia	33
c	Yes	b	b	b	Yes	Yes	b	b	b	b	Yes	Yes	Yes	Zanzarvav	34
c	Yes	b	b	a	Yes	Yes	a	a	b	b	Yes	Yes	Yes	Iqbalgadh	35
c	Yes	Yes	Yes	Yes	Yes	Yes	Yes	Yes	Yes	c	Yes	Yes	Yes	Jethi	36
c	Yes	b	c	Yes	Yes	Yes	b	b	a	a	Yes	Yes	Yes	Bantawada	37
c	Yes	c	c	b	Yes	Yes	b	b	b	c	Yes	Yes	Yes	Rajpuriya	38
c	Yes	b	c	a	Yes	Yes	c	c	c	c	Yes	Yes	Yes	Ambapani	39
c	Yes	b	b	b	Yes	a	b	b	b	b	Yes	Yes	Yes	Mandaliya	40
c	Yes	c	c	Yes	Yes	b	c	c	c	c	Yes	Yes	Yes	Khajuriya	41
c	Yes	b	c	b	Yes	b	b	b	b	c	Yes	Yes	Yes	Rabaran	42
c	Yes	c	c	c	Yes	Yes	c	c	c	c	Yes	Yes	Yes	Bhamariya	43
c	Yes	a	a	a	Yes	a	a	a	a	a	Yes	Yes	Yes	Khuniya	44
c	Yes	c	c	c	Yes	Yes	c	c	c	c	Yes	Yes	Yes	Khapa	45
c	Yes	c	c	c	Yes	c	c	c	c	c	Yes	Yes	Yes	Karmadi	46
c	Yes	c	c	c	Yes	b	c	c	c	c	Yes	Yes	Yes	Dabhchatra	47
c	Yes	c	c	b	Yes	Yes	c	c	c	c	Yes	Yes	Yes	Ganji	48
c	Yes	c	c	b	Yes	b	c	c	c	c	Yes	Yes	Yes	Ghoda	49
c	Yes	b	b	b	Yes	Yes	b	b	b	b	Yes	Yes	Yes	Dhanpura (Dholiya) Surela	50
c	Yes	c	c	c	Yes	Yes	c	c	c	c	Yes	Yes	Yes	Ajapur Mota	51
c	Yes	c	c	c	Yes	Yes	c	c	c	c	Yes	Yes	Yes	Ajapur Vanka	52
c	Yes	b	c	b	Yes	b	b	b	b	c	Yes	Yes	Yes	Kansaravid	53
c	Yes	c	c	Yes	Yes	a	c	c	c	c	Yes	Yes	Yes	Rampura (Vadla)	54
c	Yes	c	c	Yes	Yes	Yes	c	c	c	c	Yes	Yes	Yes		55
c	Yes	c	c	Yes	Yes	Yes	c	c	c	c	Yes	Yes	Yes		56

Census of India 2011- Village Directory Amenities and Land use (As in 2009)

Availability of miscellaneous facilities (If amenities available code -
Yes is given, If not available within the village, the distance range code
viz; a for < 5 Kms, b for 5-10 Kms and c for 10+ kms of nearest place
where facility is available is given)

Availability of electricity (Yes/No)

Sr. No.	Name Village	Community Centre With/ Without TV	Sports Field	Sports Club / Recreation Centre	Cinema / Video Hall	Public Library	Public Reading Room	Newspaper Supply	Assembly Polling Station	Birth & Death Registration Office	Power Supply for Domestic Use (ED)	Power Supply for Agricultural Use (EAG)	Power Supply for Commercial Use (EC)	Power Supply for All Uses (EA)
1	2	89	90	91	92	93	94	95	96	97	98	99	100	101
29	Nichlo Bandh	Yes	Yes	c	c	c	c	c	Yes	Yes	Yes	Yes	Yes	Yes
30	Uplo Bandh	Yes	Yes	b	b	b	b	c	Yes	Yes	Yes	Yes	Yes	Yes
31	Dungarpura	Yes	a	b	b	a	a	Yes	Yes	Yes	Yes	Yes	Yes	Yes
32	Jorapura (Amirgadh)	Yes	a	a	a	a	a	a	Yes	Yes	Yes	Yes	Yes	Yes
33	Ghanghu	Yes	Yes	b	b	b	b	Yes	Yes	Yes	Yes	Yes	Yes	Yes
34	Dholia	Yes	b	b	b	b	b	Yes	Yes	Yes	Yes	Yes	Yes	Yes
35	Zanzarvav	Yes	Yes	b	b	a	a	Yes	Yes	Yes	Yes	Yes	Yes	Yes
36	Iqbalgadh	Yes	Yes	c	c	Yes	Yes	Yes	Yes	Yes	Yes	Yes	Yes	Yes
37	Jethi	Yes	Yes	c	c	c	c	Yes	Yes	Yes	Yes	Yes	Yes	Yes
38	Bantawada	a	a	c	c	b	b	c	Yes	Yes	Yes	Yes	Yes	Yes
39	Rajpuriya	c	c	c	c	c	c	c	Yes	Yes	Yes	Yes	Yes	Yes
40	Ambapani	b	b	b	b	b	b	c	Yes	Yes	Yes	Yes	Yes	Yes
41	Mandaliya	c	c	c	c	c	c	Yes	Yes	Yes	Yes	Yes	Yes	Yes
42	Khajuriya	b	b	b	c	b	b	c	Yes	Yes	Yes	Yes	Yes	Yes
43	Rabaran	c	c	c	c	c	b	Yes	Yes	Yes	Yes	Yes	Yes	Yes
44	Bhamariya	c	c	c	c	c	c	c	Yes	Yes	Yes	Yes	Yes	Yes
45	Khuniya	a	a	a	a	a	a	a	Yes	Yes	Yes	Yes	Yes	Yes
46	Khapa	c	c	c	c	c	c	c	Yes	Yes	Yes	Yes	Yes	Yes
47	Karmadi	c	c	c	c	c	c	c	Yes	Yes	Yes	Yes	Yes	Yes
48	Dabhchatra	Yes	Yes	c	c	c	c	c	Yes	Yes	Yes	Yes	Yes	Yes
49	Ganji	b	b	c	c	c	c	c	Yes	Yes	Yes	Yes	Yes	Yes
50	Ghoda	b	b	b	c	c	b	c	Yes	a	Yes	Yes	Yes	Yes
51	Dhanpura (Dholiya)	b	b	b	b	b	b	Yes	Yes	Yes	Yes	Yes	Yes	Yes
52	Surela	Yes	c	c	c	c	c	c	Yes	Yes	Yes	Yes	Yes	Yes
53	Ajapur Mota	Yes	c	c	c	c	c	c	Yes	Yes	Yes	Yes	Yes	Yes
54	Ajapur Vanka	b	c	c	c	b	b	c	Yes	Yes	Yes	Yes	Yes	Yes
55	Kansaravid	a	c	c	c	c	c	c	Yes	Yes	Yes	Yes	Yes	Yes
56	Rampura (Vadla)	Yes	c	c	c	c	c	c	Yes	Yes	Yes	Yes	Yes	Yes

Census of India 2011- Village Directory Amenities and Land use (As in 2009)

Land Use									
Nearest Town									
Area under different types of land use (in hectares rounded up to one decimal place)									
Name	Distance Range Code i.e. a for < 5 Kms, b for 5-10 Kms & c for 10+ kms.	Forests	Area Under Non-Agricultural Uses	Barren and Un-Cultivable Land	Permanent Pastures and Other Grazing Lands	Land Under Miscellaneous Tree Crops etc.	Culturable Waste Land	Name Village	Sr. No.
102	103	104	105	106	107	108	109	2	1
ABU ROAD	c	50.9	5.7	35	0	0	25.9	Nichlo Bandh	29
ABU ROAD	c	508.1	26.4	50	0	0	61.5	Uplo Bandh	30
PALANPUR	c	0	12.1	19.4	22	0	0	Dungarpura	31
PALANPUR	c	0	27	33.3	5	0	0	Jorapura (Amirgadh)	32
PALANPUR	c	504.7	0.8	11.6	0	1.9	0	Ghanghu	33
PALANPUR	c	449.3	22.1	13	0	16.6	0	Dholia	34
PALANPUR	c	215	30.3	15	8	0	0	Zanzarvav	35
PALANPUR	c	0	30	60	12.4	0	7.7	Iqbalgadh	36
PALANPUR	c	714.8	0.4	94.8	578.2	0	0	Jethi	37
PALANPUR	c	0	0.8	23.6	0	0	0	Bantawada	38
PALANPUR	c	131.5	0.4	0.1	0	0	0	Rajpuriya	39
PALANPUR	c	185.2	45	6.7	0	0	0	Ambapani	40
PALANPUR	c	93.4	1	0	0	0	0	Mandaliya	41
PALANPUR	c	615.4	0	11.7	0	0	0	Khajuriya	42
PALANPUR	c	15.3	1	0	16	3.2	0	Rabaran	43
PALANPUR	c	415.6	0.3	4.1	0	0	3.5	Bhamariya	44
PALANPUR	c	0	5.1	0.4	6.4	0	416.9	Khuniya	45
ABU ROAD	c	1921	0	15.3	42.8	0	0	Khapa	46
AMBAJI	c	523	50	30	15	0	0	Karmadi	47
PALANPUR	c	672.5	1	2.9	2	0	0	Dabhchatra	48
PALANPUR	c	180	100	516.5	253.3	0	2.2	Ganji	49
PALANPUR	c	571.1	0	14.4	200	0	21.1	Ghoda	50
PALANPUR	c	0	13.4	10	62.3	0	0	Dhanpura (Dholiya)	51
PALANPUR	c	427.1	0.4	14	0	0	0	Surela	52
PALANPUR	c	404.3	0.4	27.4	0	0	0	Ajapur Mota	53
PALANPUR	c	477.5	10.5	1.1	0	0	1.7	Ajapur Vanka	54
PALANPUR	c	860	1.1	0	2.3	0	0	Kansaravid	55
PALANPUR	c	70.4	0	21.1	0	0	0	Rampura (Vadla)	56

Census of India 2011- Village Directory Amenities and Land use (As in 2009)

Sr. No.	Name Village	Land Use										Name of three most important commodities manufactured		
		Area under different types of land use (in hectares rounded up to one decimal place)						Area irrigated by source (in hectare).						
		Fallow Lands Other Than Current Fallows	Current Fallows	Net Area Sown	Total Irrigated Land Area	Total Un-irrigated Land Area	Canals (C)	Wells/Tube-Wells (W/TW)	Tanks/Lakes (T/L)	Water Falls (WF)	Others (O)	First	Second	Third
1	2	110	111	112	113	114	115	116	117	118	119	120	121	122
29	Nichlo Bandh	0	0	120	70	50	0	70	0	0	0			
30	Uplo Bandh	21.7	0	100	70	30	0	70	0	0	0			
31	Dungarpura	0	0	296.5	200.5	96	0	200.5	0	0	0			
32	Jorapura (Amirgadh)	0	0	45.2	0	45.2	0	0	0	0	0			
33	Ghanghu	0	0	166.3	66.3	100	0	66.3	0	0	0			
34	Dholia	0	0	491.1	209	282.1	0	209	0	0	0			
35	Zanzarvav	0	0	26.6	0	26.6	0	0	0	0	0			
36	Iqbalgadh	0	0	591.4	414	177.4	0	414	0	0	0			
37	Jethi	0	0	897.7	697.7	200	0	697.7	0	0	0			
38	Bantawada	2.9	0	383.3	183.3	200	0	183.3	0	0	0			
39	Rajpuriya	0	0	34.8	14.8	20	0	14.8	0	0	0			
40	Ambapani	0	0	200.2	80.2	120	0	80.2	0	0	0			
41	Mandaliya	0	0	6.9	6.9	0	0	6.9	0	0	0			
42	Khajuriya	0	0	94.5	42	52.5	0	42	0	0	0			
43	Rabaran	0	0	74.1	60	14.1	0	60	0	0	0			
44	Bhamariya	0	0	56.4	20.4	36	0	20.4	0	0	0			
45	Khuniya	0	0	692	345	347	0	345	0	0	0			
46	Khapa	0	31.4	204.5	100.5	104	0	100.5	0	0	0			
47	Karmadi	2.8	0	34.7	24.2	10.5	0	24.2	0	0	0			
48	Dabhchatra	0	0	25.9	10	15.9	0	10	0	0	0			
49	Ganji	0	0	679.5	379.5	300	0	379.5	0	0	0			
50	Ghoda	0	0	485.4	285	200.4	0	285	0	0	0			
51	Dhanpura (Dholiya)	0	29.1	108.8	46.2	62.6	0	46.2	0	0	0			
52	Surela	0	0	50.8	30	20.8	0	30	0	0	0			
53	Ajapur Mota	0	0	132.4	40	92.4	0	40	0	0	0			
54	Ajapur Vanka	17.3	0	195.8	195.8	0	0	195.8	0	0	0			
55	Kansaravid	3.6	45.5	209.2	209.2	0	0	0	209	0	0			
56	Rampura (Vadla)	0	17	252.9	252.9	0	0	252.9	0	0	0			

Census of India 2011- Village Directory Amenities and Land use (As in 2009)

Number of educational amenities available. (If not available within the village, the distance range code viz; a for < 5 Kms, b for 5-10 Kms and c for 10+ kms of nearest place where facility is available is given).

Sr. No.	Name Village	Location Code No.	Total Area of The Village (In Hectares Rounded Up to One Decimal Place)	Total Population (2011 Census)	Number of Households (2011 Census)	Pre-Primary School (PP)	Primary School (P)	Middle School (M)	Secondary School (S)	Senior Secondary School (SS)	Degree College of Arts Science & Commerce (ASC)	Engineering College (EC)	Medical College (MC)	Management Institute (MI)
1	2	3	4	5	6	7	8	9	10	11	12	13	14	15
CD Block:-Amirgadh (0015)														
57	Vagdadi	507804	529.1	1404	209	c	1		b	c	c	c	c	c
58	Khemarajiya	507805	881	1380	169	c	1		1	c	c	c	c	c
59	Dabhela	507806	1163.2	3269	637	c	1		b	b	c	c	c	c
60	Dhanpura	507807	2552.8	5065	810	c	2		c	c	c	c	c	c
61	Chikanvas	507808	859.1	1758	264	c	2		c	c	c	c	c	c
62	Virampur	507809	3992.8	5206	887	c	3		1	c	c	c	c	c
63	Kanpura	507810	1065	3906	540	c	1		c	c	c	c	c	c
64	Bhayla	507811	790	1207	197	c	1		c	c	c	c	c	c
65	Kengora	507812	808.6	803	124	c	1		c	c	c	c	c	c
66	Pedcholi	507813	519.1	2274	282	c	1		c	c	c	c	c	c
67	Tadholi	507814	449	809	112	c	1		c	c	c	c	c	c
68	Gavara	507815	576.5	1245	176	c	1		c	c	c	c	c	c
69	Khapara	507816	1196.8	1283	201	c	1		c	c	c	c	c	c
Block Total :			60967	132354	22118	0	90	0	7	3	1	0	0	0

Census of India 2011- Village Directory Amenities and Land use (As in 2009)

Number of educational amenities available. (If not available within the village, the distance range code viz; a for < 5 Kms, b for 5-10 Kms and c for 10+ kms of nearest place where facility is available is given).

Number of Medical Amenities available. (If not available within the village, the distance range code viz; a for < 5 Kms, b for 5-10 Kms and c for 10+ kms of nearest place where facility is available is given).

Polytechnic (Pt)	Vocational Training School /ITI	Non-Formal Training Centre (NFTC)	Special School for Disabled (SSD)	Others (Specify)	Community Health Centre (CHC)	Primary Health Centre (PHC)	Primary Health Sub Centre (PHS)	Maternity and Child Welfare Centre (MCW)	T.B. Clinic (TBC)	Hospital-Allopathic (HA)	Hospital-Alternative Medicine (HO)	Dispensary (D)	Veterinary Hospital (VH)	Mobile Health Clinic (MHC)	Family Welfare Centre (FWC)	Name Village	Sr. No.
16	17	18	19	20	21	22	23	24	25	26	27	28	29	30	31	2	1
c	c	c	c		b	b	b	c	c	c	c	b	b	b	c	Vagdadi	57
c	c	c	c		c	c	b	c	c	c	c	c	c	c	c	Khemarajiya	58
c	b	c	c		b	b	1	b	b	c	c	c	b	b	b	Dabhela	59
c	c	c	c		c	1	1	b	c	c	c	c	b	b	c	Dhanpura	60
c	c	c	c		c	c	a	a	a	c	c	a	a	a	a	Chikanvas	61
c	c	c	c		c	1	1	c	c	c	c	c	1	1	c	Virampur	62
c	c	c	c		c	a	1	a	c	c	c	a	a	a	a	Kanpura	63
c	c	c	c		c	b	b	b	c	c	c	b	b	b	b	Bhayla	64
c	c	c	c		c	c	c	c	c	c	c	c	c	c	c	Kengora	65
c	c	c	c		c	a	a	a	c	c	c	a	a	a	a	Pedcholi	66
c	c	c	c		c	b	b	c	c	c	c	c	c	c	c	Tadholi	67
c	c	c	c		c	b	b	b	c	c	c	b	b	b	c	Gavara	68
c	c	c	c		c	b	1	b	c	c	c	b	b	b	b	Khapara	69
0	2	0	0	0	1	5	23	0	0	0	0	0	5	3	0		

Census of India 2011- Village Directory Amenities and Land use (As in 2009)

Sr. No.	Name Village	Number of Non-Government Medical Amenities available.							Availability of drinking water - Yes / No							
		Charitable Non Govt. Hospital/Nursing Home.	Medical Practitioner With MBBS Degree	Medical Practitioner With Other Degree	Medical Practitioner With No Degree	Traditional Practitioner and Faith Healer	Medicine Shop	Others	Tap Water (Treated/Untreated)	Well Water (Covered / Uncovered well)	Hand Pump	Tube wells / Bore well	Spring	River/ Canal	Tank / Pond / Lake	Others
1	2	32	33	34	35	36	37	38	39	40	41	42	43	44	45	46
57	Vagdadi	0	0	0	0	0	0	0	No	Yes	Yes	No	No	No	No	No
58	Khemarajjiya	0	0	0	0	0	0	0	No	Yes	Yes	Yes	No	No	No	No
59	Dabhela	0	0	0	0	0	0	0	Yes	Yes	Yes	Yes	No	No	No	No
60	Dhanpura	0	0	0	0	0	1	0	Yes	Yes	Yes	Yes	No	No	No	No
61	Chikanvas	0	0	0	0	0	0	0	Yes	Yes	Yes	No	No	No	No	No
62	Virampur	0	0	0	0	0	1	0	Yes	Yes	Yes	Yes	No	Yes	No	No
63	Kanpura	0	0	0	0	0	1	0	No	Yes	Yes	Yes	No	No	Yes	No
64	Bhayla	0	0	0	0	0	0	0	No	Yes	Yes	Yes	No	No	No	No
65	Kengora	0	0	0	0	0	0	0	No	Yes	Yes	No	No	No	No	No
66	Pedcholi	0	0	0	0	0	0	0	No	Yes	Yes	No	No	No	Yes	No
67	Tadholi	0	0	0	0	0	0	0	Yes	Yes	Yes	Yes	No	Yes	No	No
68	Gavara	0	0	0	0	0	0	0	Yes	Yes	Yes	Yes	No	No	No	No
69	Khapara	0	0	0	0	0	0	0	Yes	Yes	Yes	Yes	No	No	No	No
Block Total :		0	0	0	0	0	17	0	47	57	65	50	0	12	7	1

Census of India 2011- Village Directory Amenities and Land use (As in 2009)

Availability of toilet & others
Yes / No

Communication and transport facilities (If amenities available code -Yes is given except for Village Pin Code, If not available within the village, the distance range code viz; a for < 5 Kms, b for 5-10 Kms and c for 10+ kms of nearest place where facility is available is given)

Community Toilet Including Bath.	Community Toilet Excluding Bath.	Rural Sanitary Mart or Sanitary Hardware Outlet Available Near The Village.	Community Bio- gas or Recycle of Waste for Productive Use.	Post Office (PO)	Sub Post Office (SPO)	Post & Telegraph Office (P&TO)	Village Pin Code	Telephones (Land Lines)	Public Call Office (PCO)	Mobile Phone Coverage	Internet Cafes/Common Service Centre (CSC)	Private Courier Facility	Bus Service (Public & Private)	Name Village	Sr. No.
47	48	49	50	51	52	53	54	55	56	57	58	59	60	2	1
No	No	No	No	a	a		385001	a	a	Yes	Yes	c	Yes	Vagdadi	57
No	No	No	No	c	c		385001	c	c	Yes	Yes	c	Yes	Khemarajiya	58
No	No	No	No	b	Yes		385130	Yes	Yes	Yes	Yes	b	Yes	Dabhela	59
No	No	No	No	c	Yes		385001	Yes	Yes	Yes	Yes	c	Yes	Dhanpura	60
No	No	No	No	c	a		385001	a	c	Yes	Yes	c	Yes	Chikanvas	61
Yes	Yes	Yes	No	c	Yes		385001	Yes	Yes	Yes	Yes	c	Yes	Virampur	62
No	No	No	No	a	a		385001	Yes	Yes	Yes	Yes	c	Yes	Kanpura	63
No	No	No	No	c	b		385001	Yes	Yes	Yes	Yes	c	Yes	Bhayla	64
No	No	No	No	c	c		385001	b	b	Yes	Yes	c	Yes	Kengora	65
No	No	No	No	a	a		385135	Yes	Yes	Yes	Yes	c	Yes	Pedcholi	66
No	No	No	No	a	a		385001	a	a	Yes	Yes	c	Yes	Tadholi	67
No	No	No	No	c	b		385001	b	b	Yes	Yes	c	Yes	Gavara	68
No	No	No	No	c	b		385001	Yes	Yes	Yes	Yes	c	Yes	Khapara	69
2	2	2	0	2	10	0	69	51	31	67	62	0	69		

Census of India 2011- Village Directory Amenities and Land use (As in 2009)

Sr. No.	Name Village	Communication and transport facilities (If amenities available code -Yes is given except for Village Pin Code, If not available within the village, the distance range code viz; a for < 5 Kms, b for 5-10 Kms and c for 10+ kms of nearest place where facility is available is given)							Village connected to highways, village roads, banks & credit societies (If amenities available code -Yes is given, If not available within the village, the distance range code viz; a for < 5 Kms, b for 5-10 Kms and c for 10+ kms of nearest place where facility is available is given)						
		Railway Stations	Auto/Modified Autos	Taxis and Vans	Tractors	Cycle-Pulled Rickshaws (Manual & Machine Driven)	Carts Driven by Animals	Sea /River Ferry Service	Connected to National Highway (NH)	Connected to State Highway (SH)	Connected to Major District Road (MDR)	Connected to Others District Road	Pucca Roads	Kutchcha Roads	Water Bounded Macadam (WBM) Roads
1	2	61	62	63	64	65	66	67	68	69	70	71	72	73	74
57	Vagdadi	c	a	Yes	Yes	Yes	Yes	c	c	c	c	Yes	Yes	Yes	Yes
58	Khemarajjiya	c	c	c	Yes		Yes	c	c	c	c	Yes	Yes	Yes	Yes
59	Dabhela	b	b	Yes	Yes	Yes	Yes	c	b	b	Yes	Yes	Yes	Yes	Yes
60	Dhanpura	c	c	c	Yes		Yes	c	c	b	Yes	Yes	Yes	Yes	Yes
61	Chikanvas	b	c	Yes	Yes		Yes	c	c	c	Yes	Yes	Yes	Yes	Yes
62	Virampur	b	c	Yes	Yes	Yes	Yes	c	c	c	Yes	Yes	Yes	Yes	Yes
63	Kanpura	c	Yes	Yes	Yes	Yes	Yes	c	c	Yes	Yes	Yes	Yes	Yes	Yes
64	Bhayla	c	Yes	Yes	Yes	Yes	Yes	c	c	c	Yes	Yes	Yes	Yes	Yes
65	Kengora	c	b	Yes	Yes	Yes	Yes	c	c	c	Yes	Yes	Yes	Yes	Yes
66	Pedcholi	c	a	Yes	Yes	Yes	Yes	c	c	c	c	Yes	Yes	Yes	Yes
67	Tadholi	c	a	Yes	Yes	Yes	Yes	c	c	c	Yes	Yes	Yes	Yes	Yes
68	Gavara	c	c	Yes	Yes	Yes	Yes	c	c	c	b	Yes	Yes	Yes	Yes
69	Khapara	c	b	Yes	Yes	Yes	Yes	c	c	b	Yes	Yes	Yes	Yes	Yes
Block Total :		4	13	36	67	52	67	0	6	6	29	66	67	66	59

Census of India 2011- Village Directory Amenities and Land use (As in 2009)

Village connected to highways, village roads, banks & credit societies (If amenities available code -Yes is given, If not available within the village , the distance range code viz; a for < 5 Kms, b for 5-10 Kms and c for 10+ kms of nearest place where facility is available is given)

Availability of miscellaneous facilities (If amenities available code -Yes is given, If not available within the village, the distance range code viz; a for < 5 Kms, b for 5-10 Kms and c for 10+ kms of nearest place where facility is available is given)

75	76	77	78	79	80	81	82	83	84	85	86	87	88	2	1
Navigable Waterway (River/Canal) (NW)	Footpaths (FP)	Commercial & Co-operative Banks	ATM	Agricultural Credit Societies	Self-Help Group (SHG)	Public Distribution System (PDS) Shop	Mandis / Regular Market	Weekly Haat	Agricultural Marketing Society	Integrated Child Development Scheme (Nutritional Centres)	Anganwadi Centre (Nutritional Centres)	Others (Nutritional Centres)	ASHA (Accredited Social Health Activist)	Name Village	Sr. No.
c	Yes	b	c	b	Yes	a	c	c	b	c	Yes	Yes	Yes	Vagdadi	57
c	Yes	c	c	c	Yes	Yes	c	c	c	c	Yes	Yes	Yes	Khemarajjiya	58
c	Yes	b	b	b	Yes	Yes	b	b	b	b	Yes	Yes	Yes	Dabhela	59
c	Yes	b	c	c	Yes	Yes	c	c	a	c	Yes	Yes	Yes	Dhanpura	60
c	Yes	a	c	a	Yes	a	b	b	c	c	Yes	Yes	Yes	Chikanvas	61
c	Yes	Yes	c	Yes	Yes	Yes	b	b	c	c	Yes	Yes	Yes	Virampur	62
c	Yes	a	c	a	Yes	Yes	a	c	c	c	Yes	Yes	Yes	Kanpura	63
c	Yes	b	c	b	Yes	Yes	b	c	c	c	Yes	Yes	Yes	Bhayla	64
c	Yes	c	c	c	Yes	a	c	c	c	c	Yes	Yes	Yes	Kengora	65
c	Yes	a	c	a	Yes	Yes	a	c	c	c	Yes	Yes	Yes	Pedcholi	66
c	Yes	c	c	b	Yes	b	c	c	c	c	Yes	Yes	Yes	Tadholi	67
c	Yes	b	c	b	Yes	Yes	c	c	c	c	Yes	Yes	Yes	Gavara	68
c	Yes	b	c	b	Yes	a	b	c	c	c	Yes	Yes	Yes	Khapara	69
0	69	4	6	14	69	41	1	1	2	0	69	69	69		

Census of India 2011- Village Directory Amenities and Land use (As in 2009)

Availability of miscellaneous facilities (If amenities available code -
Yes is given, If not available within the village, the distance range
code viz; a for < 5 Kms, b for 5-10 Kms and c for 10+ kms of nearest
place where facility is available is given)

Availability of electricity (Yes/No)

Sr. No.	Name Village	Community Centre With/ Without TV	Sports Field	Sports Club / Recreation Centre	Cinema / Video Hall	Public Library	Public Reading Room	Newspaper Supply	Assembly Polling Station	Birth & Death Registration Office	Power Supply for Domestic Use (ED)	Power Supply for Agricultural Use (EAG)	Power Supply for Commercial Use (EC)	Power Supply for All Uses (EA)
1	2	89	90	91	92	93	94	95	96	97	98	99	100	101
57	Vagdadi	a	c	c	c	c	c	c	Yes	Yes	Yes	Yes	Yes	Yes
58	Khemarajiya	Yes	c	c	c	c	c	c	Yes	Yes	Yes	Yes	Yes	Yes
59	Dabhela	b	Yes	b	b	b	b	b	Yes	Yes	Yes	Yes	Yes	Yes
60	Dhanpura	Yes	c	c	c	c	c	Yes	Yes	Yes	Yes	Yes	Yes	Yes
61	Chikanvas	c	c	c	b	c	c	c	Yes	Yes	Yes	Yes	Yes	Yes
62	Virampur	Yes	c	c	b	c	c	Yes	Yes	Yes	Yes	Yes	Yes	Yes
63	Kanpura	Yes	Yes	c	c	c	c	Yes	Yes	Yes	Yes	Yes	Yes	Yes
64	Bhayla	Yes	b	c	c	c	c	b	Yes	Yes	Yes	Yes	Yes	Yes
65	Kengora	Yes	Yes	c	c	c	c	c	Yes	Yes	Yes	Yes	Yes	Yes
66	Pedcholi	Yes	Yes	Yes	c	c	c	c	Yes	Yes	Yes	Yes	Yes	Yes
67	Tadholi	Yes	c	c	c	c	c	c	Yes	Yes	Yes	Yes	Yes	Yes
68	Gavara	Yes	c	c	c	c	c	c	Yes	Yes	Yes	Yes	Yes	Yes
69	Khapara	Yes	c	c	c	c	c	c	Yes	Yes	Yes	Yes	Yes	Yes
Block Total :		42	26	2	0	3	3	22	69	68	69	69	69	69

Census of India 2011- Village Directory Amenities and Land use (As in 2009)

Land Use

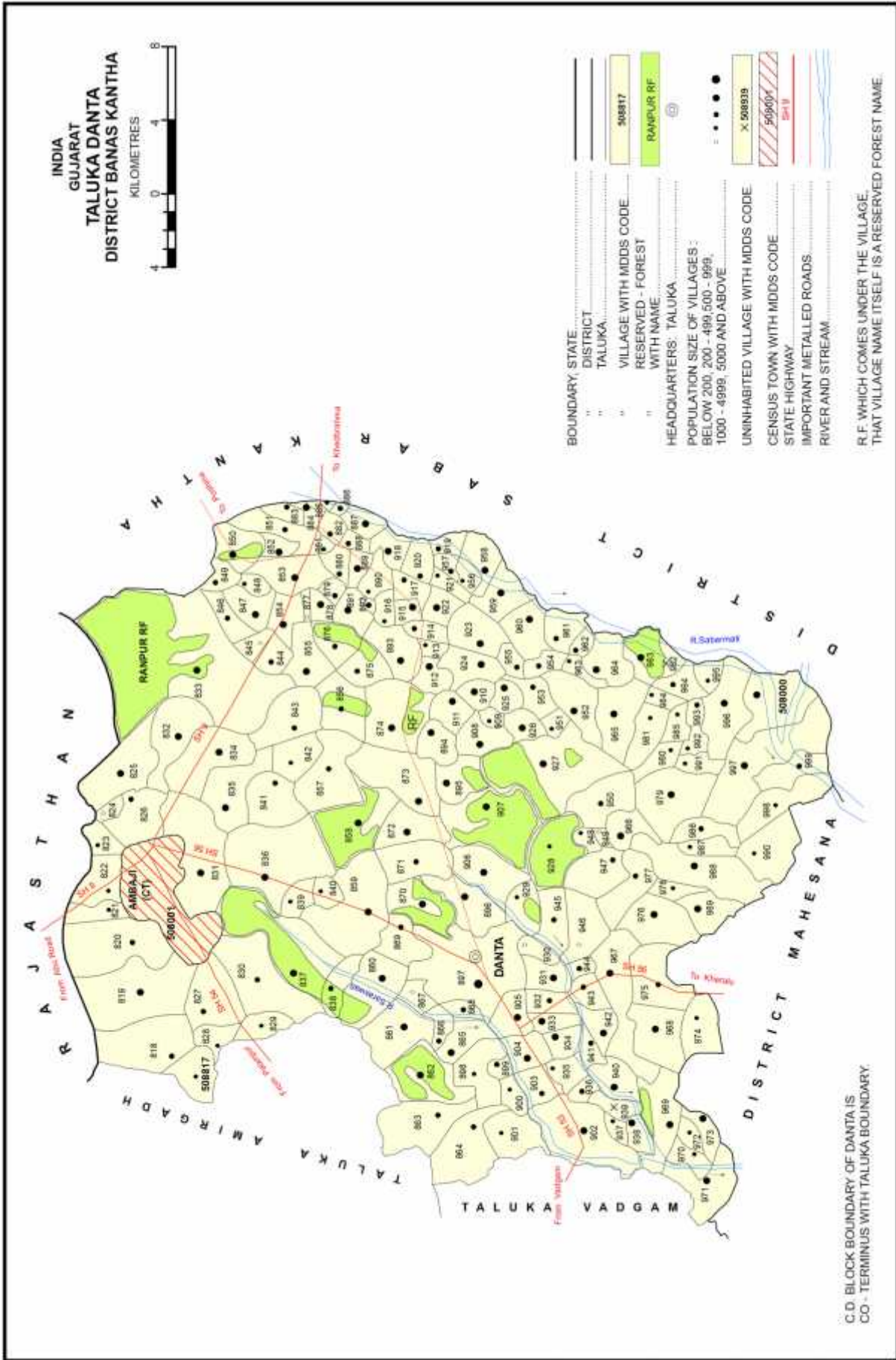
Nearest Town									
Area under different types of land use (in hectares rounded up to one decimal place)									
Name	Distance Range Code i.e. a for < 5 Kms, b for 5-10 Kms & c for 10+ kms.	Forests	Area Under Non-Agricultural Uses	Barren and Un-Cultivable Land	Permanent Pastures and Other Grazing Lands	Land Under Miscellaneous Tree Crops etc.	Culturable Waste Land	Name Village	Sr. No.
102	103	104	105	106	107	108	109	2	1
PALANPUR	c	204.5	35	3.3	2.6	0	3.9	Vagdadi	57
PALANPUR	c	484.9	0	189.4	0	0	0	Khemarajjiya	58
ABU ROAD	c	0	33.5	134.2	19.2	0	0	Dabhela	59
PALANPUR	c	538.8	0	413	83.2	0	25.3	Dhanpura	60
PALANPUR	c	177	4	62	14	0	37.1	Chikanvas	61
PALANPUR	c	385	7.8	36	158	0	27	Virampur	62
PALANPUR	c	222.7	0	36.8	200.4	0	0	Kanpura	63
PALANPUR	c	664.1	8	10.7	12	0	0	Bhayla	64
PALANPUR	c	708.2	1	2.2	24.4	0	0	Kengora	65
PALANPUR	c	332	0	15	0	0	0	Pedcholi	66
PALANPUR	c	323	1	2	37	0	0	Tadholi	67
PALANPUR	c	415	0	34.5	41	0	0	Gavara	68
PALANPUR	c	1024.9	0	57.3	4.6	0	0	Khapara	69
	0	19268.6	2731.4	4912.8	3675.6	2924.2	2354		

Census of India 2011- Village Directory Amenities and Land use (As in 2009)

Sr. No.	Name Village	Land Use										Name of three most important commodities manufactured		
		Area under different types of land use (in hectares rounded up to one decimal place)						Area irrigated by source (in hectare).						
		Fallow Lands Other Than Current Fallow	Current Fallow	Net Area Sown	Total Irrigated Land Area	Total Un-irrigated Land Area	Canals (C)	Wells/Tube-Wells (W/TW)	Tanks/Lakes (T/L)	Water Falls (WF)	Others (O)	First	Second	Third
1	2	110	111	112	113	114	115	116	117	118	119	120	121	122
57	Vagdadi	0	36.9	242.8	242.8	0	0	242.8	0	0	0			
58	Khemarajiya	0	0	206.6	56.6	150	0	56.6	0	0	0			
59	Dabhela	0	0	976.3	176.3	800	0	176.3	0	0	0			
60	Dhanpura	0	0	1492.4	915.4	577	0	915.4	0	0	0			
61	Chikanvas	0	0	565	365	200	0	365	0	0	0			
62	Virampur	345	0	3034	1030	2004	0	1030	0	0	0			
63	Kanpura	0	0	605.1	300	305.1	0	300	0	0	0			
64	Bhayla	0	0	95.2	50	45.2	0	50	0	0	0			
65	Kengora	0	0	72.8	30	42.8	0	30	0	0	0			
66	Pedcholi	0	0	172.2	100	72.2	0	100	0	0	0			
67	Tadholi	0	0	86	50	36	0	50	0	0	0			
68	Gavara	0	0	86	46	40	0	46	0	0	0			
69	Khapara	0	0	110	50	60	0	50	0	0	0			
Block Total :		1874	1503	21724	12007	9717	0	11798	209	0				

TALUKA/C.D.BLOCK

DANTA



(C) Alphabetical List of Village (Danta Taluka)

Sr. No.	Name of Village	2011 Census Location Code Number	2001 Census Location Code Number	Sr. No.	Name of Village	2011 Census Location Code Number	2001 Census Location Code Number
1	2	3	4	1	2	3	4
1	Abhapura	507941	00153300	34	Dhagadiya	507918	00151000
2	Aderan (Danta)	507942	00153400	35	Dhamanva	507854	00144600
3	Aderan (Mankadi)	507979	00157100	36	Dhareda	507837	00142900
4	Amarpura	507939	00153100	37	Dhrangivas	507884	00147600
5	Ambaghanta	507974	00156600	38	Dhunali	507982	00157400
6	Amblimal	507822	00141400	39	Divdi	507861	00145300
7	Amloi	507892	00148400	40	Gadh (Danta)	507930	00152200
8	Balvantpura	507898	00149000	41	Gadh (Mahudi)	507947	00153900
9	Bamaniya	507938	00153000	42	Gajipur	507948	00154000
10	Bamnoj	507882	00147400	43	Ganapipli	507846	00143800
11	Banodara	507880	00147200	44	Ganchhera	507900	00149200
12	Barvas	507908	00150000	45	Gangva	507934	00152600
13	Beda	507911	00150300	46	Ghantodi	508000	00159200
14	Bedapani	507820	00141200	47	Ghodatankani	507823	00141500
15	Begadiyavas	507852	00144400	48	Ghorad	507950	00154200
16	Bhachadiya	507986	00157800	49	Godhani	507943	00153500
17	Bhadramal	507872	00146400	50	Gothada	507855	00144700
18	Bhankhri	507971	00156300	51	Guda	507818	00141000
19	Bhanpur	507957	00154900	52	Hadad	507853	00144500
20	Bhavangadh	507990	00158200	53	Harigadh	507937	00152900
21	Bordiyala	507894	00148600	54	Harivav	507869	00146100
22	Chhota Bamodara	507912	00150400	55	Hathi Pagala	507922	00151400
23	Chhota Pipodara	507914	00150600	56	Hedo	507863	00145500
24	Chikhla	507832	00142400	57	Jagatapura	507935	00152700
25	Chokibor	507895	00148700	58	Jalana	507910	00150200
26	Chorasan	507966	00155800	59	Jambera	507841	00143300
27	Chori	507871	00146300	60	Jamru	507923	00151500
28	Dabhchatra	507817	00140900	61	Jasvantgadh	507968	00156000
29	Dalpura	507927	00151900	62	Jasvantpura (Danta)	507970	00156200
30	Danta	507897	00148900	63	Jasvantpura (Hadad)	507919	00151100
31	Dericharda	507856	00144800	64	Jasvapura (Mankdi)	507978	00157000
32	Devaliyavali Vav	507840	00143200	65	Javara	507848	00144000
33	Dhabani Vav	507839	00143100				

Sr. No.	Name of Village	2011 Census Location Code Number	2001 Census Location Code Number
1	2	3	4
66	Jetvas	507834	00142600
67	Jharivav	507826	00141800
68	Jhumfali	507843	00143500
69	Jitpur	507996	00158800
70	Jodhsar	507924	00151600
71	Jorapura	507999	00159100
72	Kanabiyavas	507896	00148800
73	Kanagar	507962	00155400
74	Kansa	507862	00145400
75	Kantivas	507989	00158100
76	Karanpur	507901	00149300
77	Kengora	507829	00142100
78	Kesarpura	507850	00144200
79	Khaivad	507929	00152100
80	Khandhora	507893	00148500
81	Khantani Magari	507956	00154800
82	Khatal	507877	00146900
83	Kherani Umbari	507875	00146700
84	Khermal	507874	00146600
85	Kheroj	507867	00145900
86	Khokhar Bili	507824	00141600
87	Khokhariyavas	507845	00143700
88	Kodaravi Ranpur	507851	00144300
89	Koteshvar	507825	00141700
90	Koylapur	507994	00158600
91	Kukadi	507964	00155600
92	Kumbhariya	507831	00142300
93	Kundel	507931	00152300
94	Kunvarsi	507873	00146500
95	Lotol	507985	00157700
96	Machakoda	507847	00143900

Sr. No.	Name of Village	2011 Census Location Code Number	2001 Census Location Code Number
1	2	3	4
97	Madhusudanpura	507991	00158300
98	Magvas	507959	00155100
99	Mahobatgadh (Danta)	507903	00149500
100	Mahobatgadh (Hadad)	507888	00148000
101	Mahuda	507849	00144100
102	Mahudi	507977	00156900
103	Mal	507870	00146200
104	Manchhla	507857	00144900
105	Mandali	507920	00151200
106	Mankanchampa	507887	00147900
107	Mankdi	507952	00154400
108	Manpur (Ghorad)	507949	00154100
109	Manpur (Pethapur)	507866	00145800
110	Miranvas	507876	00146800
111	Mor Dungara	507951	00154300
112	Mota Bamodara	507913	00150500
113	Mota Pipodara	507907	00149900
114	Motasada	507902	00149400
115	Motipura	507980	00157200
116	Nagel	507969	00156100
117	Naivada	507828	00142000
118	Nanasada	507936	00152800
119	Nani Tudiya	507976	00156800
120	Nargadh	507933	00152500
121	Navaniya	507995	00158700
122	Navanu Padar	507963	00155500
123	Navavas (Danta)	507967	00155900
124	Navovas (Hadad)	507889	00148100
125	Padaliya	507827	00141900
126	Panchha	507836	00142800

Sr. No.	Name of Village	2011 Census Location Code Number	2001 Census Location Code Number
1	2	3	4
127	Paniyari	507944	00153600
128	Panudara	507945	00153700
129	Pasiya	507954	00154600
130	Pataliya	507868	00146000
131	Pethapur	507865	00145700
132	Pipalavali Vav	507859	00145100
133	Pith (Navanagar)	507928	00152000
134	Pruthvirajgadh	507992	00158400
135	Punjpur	507904	00149600
136	Raghpur	507878	00147000
137	Rangpur	507988	00158000
138	Rani Umbari	507958	00155000
139	Ranika	507925	00151700
140	Ranol	507987	00157900
141	Ranpur	507833	00142500
142	Ratanpur	507905	00149700
143	Rayaniya	507886	00147800
144	Rinchhadi	507835	00142700
145	Ruppura	507917	00150900
146	Rupvas	507842	00143400
147	Samaiya	507926	00151800
148	Sanali	507915	00150700
149	Sandhosi	507960	00155200
150	Santpur	507916	00150800
151	Sarakala	507883	00147500
152	Sarhad Chhapri	507821	00141300
153	Savaipura	507972	00156400
154	Sembal	507953	00154500
155	Sembaliya	507973	00156500
156	Sembalpani	507819	00141100
157	Senkda	507983	00157500

Sr. No.	Name of Village	2011 Census Location Code Number	2001 Census Location Code Number
1	2	3	4
158	Siyavada	507838	00143000
159	Solsanda	507993	00158500
160	Sultanpur	507879	00147100
161	Taleti	507858	00145000
162	Tarangda	507844	00143600
163	Tekari	507984	00157600
164	Thalvada	507961	00155300
165	Thana	507932	00152400
166	Toda	507940	00153200
167	Toraniya	507891	00148300
168	Udavas	507921	00151300
169	Umbara	507955	00154700
170	Umedpura	507998	00159000
171	Unodara	507890	00148200
172	Vadnal	507885	00147700
173	Vadusan	507946	00153800
174	Vadvera	507906	00149800
175	Vagada Kyari	507909	00150100
176	Vaghdacha	507864	00145600
177	Vajasana	507975	00156700
178	Vasi	507860	00145200
179	Vekari	507965	00155700
180	Velvada	507899	00149100
181	Vijalasan	507997	00158900
182	Viramveri	507830	00142200
183	Virpur (Lotol)	507981	00157300
184	Virpur(Hadad)	507881	00147300

Census of India 2011- Village Directory Amenities and Land use (As in 2009)

Number of educational amenities available. (If not available within the village, the distance range code viz; a for < 5 Kms, b for 5-10 Kms and c for 10+ kms of nearest place where facility is available is given).

Sr. No.	Name Village	Location Code No.	Total Area of The Village (In Hectares Rounded Up to One Decimal Place)	Total Population (2011 Census)	Number of Households (2011 Census)	Pre-Primary School (PP)	Primary School (P)	Middle School (M)	Secondary School (S)	Senior Secondary School (SS)	Degree College of Arts Science & Commerce (ASC)	Engineering College (EC)	Medical College (MC)	Management Institute (MI)
1	2	3	4	5	6	7	8	9	10	11	12	13	14	15
CD Block:-Danta (0016)														
1	Dabhchatra	507817	427.3	325	51	b	1		b	b	b	c	c	c
2	Guda	507818	1152.8	961	160	c	1		b	c	c	c	c	c
3	Sembalpani	507819	1542.5	1406	237	c	2		1	c	c	c	c	c
4	Bedapani	507820	498.1	644	117	c	1		c	c	c	c	c	c
5	Sarhad Chhapri	507821	88	252	45	b	1		b	b	b	c	c	c
6	Amblimal	507822	272.2	428	61	b	1		b	b	b	c	c	c
7	Ghodatankani	507823	238.4	277	43	a	1		a	a	a	c	c	c
8	Khokhar Bili	507824	142.5	128	21	b	1		b	b	b	c	c	c
9	Koteshtar	507825	844.8	1316	236	b	1		b	b	c	c	c	c
10	Jharivav	507826	478.2	727	120	b	1		b	b	c	c	c	c
11	Padaliya	507827	772.9	948	161	c	1		a	c	c	c	c	c
12	Naivada	507828	356.3	360	55	b	2		b	b	b	c	c	c
13	Kengora	507829	258.4	261	42	c	1		b	c	c	c	c	c
14	Viramveri	507830	1382.6	993	155	c	1		b	c	c	c	c	c
15	Kumbhariya	507831	1309.3	3482	671	a	2		a	a	1	c	c	c
16	Chikhla	507832	754.2	1611	265	b	2		b	b	c	c	c	c
17	Ranpur	507833	3710.1	3996	585	b	3		b	b	c	c	c	c
18	Jetvas	507834	990.2	2359	347	a	1		a	a	c	c	c	c
19	Rinchhadi	507835	679.7	1447	258	a	2		a	a	c	c	c	c
20	Panchha	507836	1385	1894	313	b	1		b	b	c	c	c	c
21	Dhareda	507837	1750.2	1858	263	c	1		c	c	c	c	c	c
22	Siyavada	507838	175.2	670	110	a	1		a	a	c	c	c	c
23	Dhabani Vav	507839	253.2	461	78	b	1		b	b	c	c	c	c
24	Devaliyavali Vav	507840	151.7	245	41	b	a		b	b	c	c	c	c
25	Jambera	507841	571.4	658	102	b	1		b	b	c	c	c	c
26	Rupvas	507842	357	494	73	c	1		c	c	c	c	c	c
27	Jhumfali	507843	690.8	674	100	c	1		c	c	c	c	c	c
28	Tarangda	507844	379.7	923	132	c	1		c	c	c	c	c	c
29	Khokhariyavas	507845	59.2	154	21	c	b		c	b	c	c	c	c
30	Ganapipli	507846	318.7	937	156	c	1		c	c	c	c	c	c

Census of India 2011- Village Directory Amenities and Land use (As in 2009)

Number of educational amenities available. (If not available within the village, the distance range code viz; a for < 5 Kms, b for 5-10 Kms and c for 10+ kms of nearest place where facility is available is given).

Number of Medical Amenities available. (If not available within the village, the distance range code viz; a for < 5 Kms, b for 5-10 Kms and c for 10+ kms of nearest place where facility is available is given).

16	17	18	19	20	21	22	23	24	25	26	27	28	29	30	31	2	1
Polytechnic (Pt)	Vocational Training School /ITI	Non-Formal Training Centre (NFTC)	Special School for Disabled (SSD)	Others (Specify)	Community Health Centre (CHC)	Primary Health Centre (PHC)	Primary Health Sub Centre (PHS)	Maternity and Child Welfare Centre (MCW)	T.B. Clinic (TBC)	Hospital-Allopathic (HA)	Hospital-Alternative Medicine (HO)	Dispensary (D)	Veterinary Hospital (VH)	Mobile Health Clinic (MHC)	Family Welfare Centre (FWC)	Name Village	Sr. No.
c	b	c	c		c	b	c	c	c	c	c	c	c	c	c	Dabhchatra	1
c	c	c	c		c	b	c	c	c	c	c	c	c	c	c	Guda	2
c	c	c	c		b	1	1	c	c	c	c	c	c	c	c	Sembalpani	3
c	c	c	c		b	a	b	c	c	c	c	c	c	c	c	Bedapani	4
c	b	c	c		b	b	b	c	c	c	c	c	c	c	c	Sarhad Chhapri	5
c	b	c	c		a	a	a	c	c	c	c	c	c	c	c	Amblimal	6
c	a	c	c		a	a	a	c	c	c	c	c	c	c	c	Ghodatankani	7
c	b	c	c		b	b	b	c	c	c	c	c	c	c	c	Khokhar Bili	8
c	c	c	c		b	b	b	b	c	c	c	c	b	c	c	Koteshvar	9
c	c	c	c		b	b	b	c	c	c	c	c	a	c	a	Jharivav	10
c	c	c	c		c	a	c	c	c	c	c	c	c	c	c	Padaliya	11
c	b	c	c		c	b	c	c	c	c	c	c	c	c	c	Naivada	12
c	c	c	c		c	b	c	c	c	c	c	c	c	c	c	Kengora	13
c	c	c	c		c	b	c	c	c	c	c	c	c	c	c	Viramveri	14
c	1	c	c		a	a	a	a	a	c	c	c	a	c	c	Kumbhariya	15
c	c	c	c		a	a	1	a	c	c	c	c	a	c	c	Chikhla	16
c	c	c	c		b	b	1	b	c	c	c	b	b	c	b	Ranpur	17
c	a	c	c		a	a	a	a	c	c	c	a	c	a	a	Jetvas	18
c	a	c	c		a	a	1	a	a	a	c	a	a	a	a	Rinchhadi	19
c	c	c	c		b	b	1	c	c	c	c	c	b	c	c	Panchha	20
c	c	c	c		c	c	b	c	c	c	c	c	c	c	c	Dhareda	21
c	a	c	c		a	a	a	a	a	a	c	a	a	a	a	Siyavada	22
c	c	c	c		b	c	a	c	c	c	c	c	b	c	c	Dhabani Vav	23
c	b	c	c		b	c	a	c	c	c	c	c	b	c	c	Devaliyavali Vav	24
c	b	c	c		b	c	a	c	c	c	c	c	b	c	c	Jambura	25
c	c	c	c		c	b	b	c	c	c	c	c	c	c	b	Rupvas	26
c	c	c	c		c	b	c	c	c	c	c	b	c	c	c	Jhumfali	27
c	c	c	c		c	b	a	c	c	c	c	b	b	c	b	Tarangda	28
c	c	c	c		c	b	a	b	c	c	c	c	b	c	c	Khokhariyavas	29
c	c	c	c		c	b	1	c	c	c	c	c	c	c	c	Ganapipli	30

Census of India 2011- Village Directory Amenities and Land use (As in 2009)

Sr. No.	Name Village	Number of Non-Government Medical Amenities available.							Availability of drinking water - Yes / No							
		Charitable Non Govt. Hospital/Nursing Home.	Medical Practitioner With MBBS Degree	Medical Practitioner With Other Degree	Medical Practitioner With No Degree	Traditional Practitioner and Faith Healer	Medicine Shop	Others	Tap Water (Treated/Untreated)	Well Water (Covered / Uncovered well)	Hand Pump	Tube wells / Bore well	Spring	River / Canal	Tank / Pond / Lake	Others
1	2	32	33	34	35	36	37	38	39	40	41	42	43	44	45	46
1	Dabhchatra	0	0	0	0	0	0	0	No	Yes	No	No	No	No	No	No
2	Guda	0	0	0	0	0	0	0	No	Yes	Yes	Yes	No	No	No	No
3	Sembalpani	0	0	0	0	0	0	0	No	Yes	Yes	Yes	No	No	No	No
4	Bedapani	0	0	0	0	0	0	0	No	Yes	Yes	Yes	No	No	No	No
5	Sarhad Chhapri	0	0	0	0	0	0	0	No	Yes	Yes	Yes	No	Yes	No	No
6	Amblimal	0	0	0	0	0	0	0	No	Yes	Yes	Yes	No	No	No	No
7	Ghodatankani	0	0	0	0	0	0	0	No	Yes	Yes	No	No	No	No	No
8	Khokhar Bili	0	0	0	0	0	0	0	No	Yes	Yes	No	No	No	No	No
9	Koteshvar	0	0	0	0	0	0	0	No	Yes	Yes	No	No	No	No	No
10	Jharivav	0	0	0	0	0	0	0	Yes	Yes	Yes	No	No	No	No	No
11	Padaliya	0	0	0	0	0	0	0	No	Yes	Yes	Yes	No	No	No	No
12	Naivada	0	0	0	0	0	0	0	No	Yes	Yes	Yes	No	No	No	No
13	Kengora	0	0	0	0	0	0	0	No	Yes	Yes	Yes	No	No	No	No
14	Viramveri	0	0	0	0	0	0	0	No	Yes	Yes	Yes	No	No	No	No
15	Kumbhariya	0	0	0	0	0	0	0	No	Yes	Yes	Yes	No	No	No	No
16	Chikhla	0	0	0	0	0	0	0	No	No	Yes	No	No	No	No	No
17	Ranpur	0	0	0	0	0	0	0	No	No	Yes	No	No	No	No	No
18	Jetvas	0	0	0	0	0	0	0	No	Yes	Yes	Yes	No	No	No	No
19	Rinchhadi	0	0	0	0	2	0	0	No	Yes	Yes	No	No	No	Yes	No
20	Panchha	0	0	0	0	0	0	0	No	Yes	Yes	Yes	No	No	No	No
21	Dhareda	0	0	0	0	0	0	0	Yes	Yes	Yes	Yes	No	No	No	No
22	Siyavada	0	0	0	0	0	0	0	Yes	Yes	Yes	Yes	No	Yes	No	No
23	Dhabani Vav	0	0	0	0	3	0	0	No	Yes	Yes	No	No	No	No	No
24	Devaliyavali Vav	0	0	0	0	3	0	0	No	Yes	Yes	No	No	No	No	No
25	Jambera	0	0	0	0	3	0	0	No	Yes	Yes	No	No	No	No	No
26	Rupvas	0	0	0	0	0	0	0	No	No	Yes	No	No	No	No	No
27	Jhumfali	0	0	0	0	0	0	0	No	Yes	Yes	No	No	No	No	No
28	Tarangda	0	0	0	0	0	0	0	No	Yes	Yes	No	No	Yes	No	No
29	Khokhariyavas	0	0	0	0	4	0	0	No	Yes	Yes	No	No	No	No	No
30	Ganapipli	0	0	0	0	3	0	0	No	Yes	Yes	No	No	No	Yes	No

Census of India 2011- Village Directory Amenities and Land use (As in 2009)

Availability of toilet & others
Yes / No

Communication and transport facilities (If amenities available code -Yes is given except for Village Pin Code, If not available within the village, the distance range code viz; a for < 5 Kms, b for 5-10 Kms and c for 10+ kms of nearest place where facility is available is given)

Community Toilet Including Bath.	Community Toilet Excluding Bath.	Rural Sanitary Mart or Sanitary Hardware Outlet Available Near The Village.	Community Bio- gas or Recycle of Waste for Productive Use.	Post Office (PO)	Sub Post Office (SPO)	Post & Telegraph Office (P&TO)	Village Pin Code	Telephones (Land Lines)	Public Call Office (PCO)	Mobile Phone Coverage	Internet Cafes/Common Service Centre (CSC)	Private Courier Facility	Bus Service (Public & Private)	Name Village	Sl. No.
47	48	49	50	51	52	53	54	55	56	57	58	59	60	2	1
No	No	No	No	b	b		385110	Yes	Yes	Yes	Yes	c	a	Dabhchatra	1
No	No	No	No	b	b		385110	Yes	Yes	Yes	Yes	c	Yes	Guda	2
No	No	No	No	c	Yes		385110	Yes	Yes	Yes	Yes	b	Yes	Sembalpani	3
No	No	No	No	a	a		385110	Yes	Yes	Yes	a	b	Yes	Bedapani	4
No	No	No	No	b	b		385110	Yes	Yes	Yes	Yes	b	Yes	Sarhad Chhapri	5
No	No	No	No	a	a		385110	Yes	Yes	Yes	Yes	a	a	Amblimal	6
No	No	No	No	a	a		385110	Yes	Yes	Yes	Yes	a	Yes	Ghodatankani	7
No	No	No	No	b	b		385110	Yes	Yes	Yes	Yes	b	b	Khokhar Bili	8
No	No	No	No	c	Yes		385110	Yes	Yes	Yes	Yes	b	Yes	Koteshvar	9
No	No	No	No	b	b		385110	Yes	Yes	Yes	Yes	b	Yes	Jharivav	10
No	No	No	No	a	b		385110	Yes	Yes	Yes	Yes	c	Yes	Padaliya	11
No	No	No	No	b	b		385110	Yes	Yes	Yes	Yes	c	b	Naivada	12
No	No	No	No	b	c		385110	Yes	Yes	Yes	Yes	c	Yes	Kengora	13
No	No	No	No	b	c		385120	Yes	Yes	Yes	Yes	c	Yes	Viramveri	14
No	No	No	No	a	a		385110	Yes	Yes	Yes	Yes	a	Yes	Kumbhariya	15
No	No	No	No	a	a		385110	Yes	Yes	Yes	Yes	a	Yes	Chikhla	16
No	No	No	No	a	Yes		385110	Yes	Yes	Yes	Yes	a	Yes	Ranpur	17
No	No	No	No	a	a		385110	Yes	Yes	Yes	Yes	a	Yes	Jetvas	18
No	No	No	No	a	a		385120	Yes	Yes	Yes	Yes	a	Yes	Rinchhadi	19
No	No	No	No	b	Yes		385110	Yes	Yes	Yes	Yes	b	Yes	Panchha	20
No	No	No	No	c	b		385120	Yes	Yes	Yes	Yes	c	Yes	Dhareda	21
No	No	No	No	c	b		385120	Yes	Yes	Yes	Yes	c	Yes	Siyavada	22
No	No	No	No	b	a		385110	Yes	Yes	Yes	Yes	b	Yes	Dhabani Vav	23
No	No	No	No	b	a		385110	Yes	Yes	Yes	Yes	b	Yes	Devaliyavali Vav	24
No	No	No	No	b	a		385110	Yes	Yes	Yes	Yes	b	a	Jambura	25
No	No	No	No	c	b		385120	Yes	Yes	Yes	Yes	Yes	Yes	Rupvas	26
No	No	No	No	c	b		385120	Yes	Yes	Yes	Yes	c	Yes	Jhumfali	27
No	No	No	No	c	c		385110	Yes	Yes	Yes	Yes	c	Yes	Tarangda	28
No	No	No	No	c	a		385110	Yes	Yes	Yes	Yes	a	Yes	Khokhariyavas	29
No	No	No	No	c	b		385110	Yes	Yes	Yes	Yes	c	Yes	Ganapipli	30

Census of India 2011- Village Directory Amenities and Land use (As in 2009)

Communication and transport facilities (If amenities available code -Yes is given except for Village Pin Code, If not available within the village, the distance range code viz; a for < 5 Kms, b for 5-10 Kms and c for 10+ kms of nearest place where facility is available is given)

Village connected to highways, village roads, banks & credit societies (If amenities available code -Yes is given, If not available within the village, the distance range code viz; a for < 5 Kms, b for 5-10 Kms and c for 10+ kms of nearest place where facility is available is given)

Sr. No.	Name Village	Railway Stations	Auto/Modified Autos	Taxis and Vans	Tractors	Cycle-Pulled Rickshaws (Manual & Machine Driven)	Carts Driven by Animals	Sea/River Ferry Service	Connected to National Highway (NH)	Connected to State Highway (SH)	Connected to Major District Road (MDR)	Connected to Others District Road	Pucca Roads	Kutchcha Roads	Water Bounded Macadam (WBM) Roads
1	2	61	62	63	64	65	66	67	68	69	70	71	72	73	74
1	Dabhchatra	b	b	b	b		Yes	c	c	c	b	b	b	Yes	c
2	Guda	c	b	b	Yes		Yes	c	c	c	Yes	Yes	Yes	Yes	c
3	Semalpani	b	b	Yes	Yes		Yes	c	b	b	Yes	b	Yes	Yes	c
4	Bedapani	c	b	Yes	Yes		Yes	c	b	b	Yes	Yes	Yes	Yes	c
5	Sarhad Chhapri	c	b	b	Yes		Yes	c	b	b	Yes	Yes	Yes	Yes	c
6	Amblimal	c	a	a	Yes		Yes	c	a	a	a	a	Yes	Yes	c
7	Ghodatankani	c	a	a	a		Yes	c	a	a	a	Yes	a	Yes	c
8	Khokhar Bili	c	b	b	b		Yes	c	b	b	b	b	b	Yes	c
9	Koteshtar	c	c	Yes	b		c	c	c	a	Yes	a	Yes	Yes	c
10	Jharivav	c	c	b	b		c	c	c	b	b	Yes	Yes	Yes	c
11	Padaliya	b	b	Yes	Yes		Yes	c	c	c	Yes	Yes	Yes	Yes	Yes
12	Naivada	b	b	b	Yes		Yes	c	c	c	Yes	Yes	a	Yes	b
13	Kengora	c	c	Yes	Yes		Yes	c	c	c	Yes	Yes	Yes	Yes	Yes
14	Viramveri	c	c	Yes	Yes		Yes	c	c	c	Yes	Yes	Yes	Yes	c
15	Kumbhariya	c	Yes	a	a		c	c	c	Yes	Yes	Yes	Yes	Yes	Yes
16	Chikhla	c	c	Yes	c	Yes	c	c	c	Yes	a	a	Yes	Yes	b
17	Ranpur	c	b	b	b		Yes	c	c	Yes	Yes	Yes	Yes	Yes	b
18	Jetvas	c	c	Yes	a		a	c	c	Yes	a	a	a	Yes	Yes
19	Rinchhadi	c	b	a	a		b	c	c	c	a	Yes	a	Yes	Yes
20	Panchha	b	b	b	b		b	c	b	b	Yes	b	Yes	Yes	Yes
21	Dhareda	c	c	Yes	c		c	c	c	c	c	Yes	Yes	Yes	Yes
22	Siyavada	c	c	a	Yes		Yes	c	c	c	c	Yes	Yes	Yes	Yes
23	Dhabani Vav	c	c	c	c		c	c	c	c	b	Yes	Yes	Yes	Yes
24	Devaliyavali Vav	c	b	b	c		c	c	c	Yes	Yes	b	Yes	a	Yes
25	Jambera	c	c	c	c		c	c	c	b	b	b	a	Yes	Yes
26	Rupvas	c	c	b	c		c	c	c	c	c	Yes	Yes	Yes	c
27	Jhumfali	c	c	c	c		c	c	c	c	b	Yes	a	Yes	c
28	Tarangda	c	c	b	c		Yes	c	c	Yes	Yes	Yes	Yes	Yes	Yes
29	Khokhariyavas	c	c	b	c		c	c	c	Yes	Yes	a	Yes	Yes	a
30	Ganapipli	c	c	b	c		Yes	c	c	Yes	Yes	Yes	Yes	Yes	Yes

Census of India 2011- Village Directory Amenities and Land use (As in 2009)

Village connected to highways, village roads, banks & credit societies (If amenities available code -Yes is given, If not available within the village, the distance range code viz; a for < 5 Kms, b for 5-10 Kms and c for 10+ kms of nearest place where facility is available is given)

Availability of miscellaneous facilities (If amenities available code -Yes is given, If not available within the village, the distance range code viz; a for < 5 Kms, b for 5-10 Kms and c for 10+ kms of nearest place where facility is available is given)

Navigable Waterway (River/Canal) (NW)	Footpaths (FP)	Commercial & Co-operative Banks	ATM	Agricultural Credit Societies	Self-Help Group (SHG)	Public Distribution System (PDS) Shop	Mandis / Regular Market	Weekly Haat	Agricultural Marketing Society	Integrated Child Development Scheme (Nutritional Centres)	Anganwadi Centre (Nutritional Centres)	Others (Nutritional Centres)	ASHA (Accredited Social Health Activist)	Name Village	Sr. No.
75	76	77	78	79	80	81	82	83	84	85	86	87	88	2	1
c	Yes	b	b	c	c	b	c	c	c	c	Yes	Yes	Yes	Dabhchatra	1
c	Yes	c	c	c	Yes	b	c	c	c	c	Yes	Yes	Yes	Guda	2
c	Yes	b	b	b	Yes	Yes	b	c	c	c	Yes	Yes	Yes	Sembalpani	3
c	Yes	b	b	b	Yes	a	b	b	c	c	Yes	Yes	c	Bedapani	4
c	Yes	b	b	b	b	b	b	b	c	c	Yes	Yes	Yes	Sarhad Chhapri	5
c	Yes	a	a	a	a	a	a	a	c	c	Yes	Yes	Yes	Amblimal	6
c	Yes	a	a	a	a	a	a	a	c	c	Yes	Yes	Yes	Ghodatankani	7
c	Yes	b	b	b	b	b	b	b	c	c	b	Yes	Yes	Khokhar Bili	8
c	Yes	b	b	b	Yes	b	b	c	b	b	Yes	Yes	Yes	Koteshvar	9
c	Yes	a	a	a	Yes	b	b	b	c	b	Yes	Yes	Yes	Jharivav	10
c	Yes	c	c	c	Yes	a	c	c	c	c	Yes	Yes	Yes	Padaliya	11
c	Yes	b	b	c	Yes	b	c	c	c	c	Yes	Yes	b	Naivada	12
c	Yes	c	c	c	c	b	c	c	c	c	Yes	Yes	c	Kengora	13
c	Yes	c	c	c	Yes	b	c	c	c	c	Yes	Yes	Yes	Viramveri	14
c	Yes	a	a	a	Yes	Yes	c	c	a	c	Yes	Yes	Yes	Kumbhariya	15
c	Yes	a	a	a	Yes	a	a	c	a	c	Yes	Yes	Yes	Chikhla	16
c	Yes	b	b	b	Yes	Yes	b	b	b	c	Yes	Yes	Yes	Ranpur	17
c	Yes	a	a	a	Yes	a	c	c	a	c	Yes	Yes	Yes	Jetvas	18
c	Yes	a	a	a	Yes	a	a	a	a	a	Yes	Yes	Yes	Rinchhadi	19
c	Yes	b	b	b	Yes	Yes	b	c	b	c	Yes	Yes	Yes	Panchha	20
c	Yes	c	c	c	Yes	b	c	c	c	c	Yes	Yes	Yes	Dhareda	21
c	Yes	a	a	a	Yes	a	a	a	a	a	Yes	Yes	Yes	Siyavada	22
c	Yes	b	b	b	Yes	a	c	c	b	c	Yes	Yes	Yes	Dhabani Vav	23
c	Yes	b	b	b	Yes	a	c	c	b	c	Yes	Yes	c	Devaliyavali Vav	24
c	Yes	b	b	b	Yes	a	c	c	b	c	Yes	Yes	Yes	Jambura	25
c	Yes	c	c	c	c	b	c	c	c	c	Yes	Yes	Yes	Rupvas	26
c	Yes	c	c	c	Yes	b	c	c	c	c	Yes	Yes	Yes	Jhumfali	27
c	Yes	c	c	b	Yes	a	c	c	c	c	Yes	Yes	Yes	Tarangda	28
c	Yes	b	c	a	a	a	c	c	c	a	a	Yes	c	Khokhariyavas	29
c	Yes	c	c	b	Yes	a	c	c	c	c	Yes	Yes	Yes	Ganapipli	30

Census of India 2011- Village Directory Amenities and Land use (As in 2009)

Availability of miscellaneous facilities (If amenities available code -
Yes is given, If not available within the village, the distance range
code viz; a for < 5 Kms, b for 5-10 Kms and c for 10+ kms of
nearest place where facility is available is given)

Availability of electricity (Yes/No)

Sr. No.	Name Village	Community Centre With/ Without TV	Sports Field	Sports Club / Recreation Centre	Cinema / Video Hall	Public Library	Public Reading Room	Newspaper Supply	Assembly Polling Station	Birth & Death Registration Office	Power Supply for Domestic Use (ED)	Power Supply for Agricultural Use (EAG)	Power Supply for Commercial Use (EC)	Power Supply for All Uses (EA)
1	2	89	90	91	92	93	94	95	96	97	98	99	100	101
1	Dabhchatra	c	c	c	c	c	c	b	b	Yes	Yes	Yes	Yes	Yes
2	Guda	c	c	c	c	c	c	c	Yes	Yes	Yes	Yes	Yes	Yes
3	Sembalpani	b	b	b	c	b	b	Yes	Yes	Yes	Yes	Yes	Yes	Yes
4	Bedapani	b	b	b	b	c	b	c	Yes	Yes	Yes	Yes	Yes	Yes
5	Sarhad Chhapri	b	b	b	b	b	b	b	Yes	Yes	Yes	Yes	Yes	Yes
6	Amblimal	a	a	a	a	a	a	a	a	Yes	Yes	Yes	Yes	Yes
7	Ghodatankani	a	a	a	a	a	a	a	Yes	Yes	Yes	Yes	Yes	Yes
8	Khokhar Bili	b	b	b	b	b	b	b	Yes	Yes	Yes	Yes	Yes	Yes
9	Koteshvar	b	b	c	b	Yes	b	Yes	Yes	Yes	Yes	Yes	Yes	Yes
10	Jharivav	a	a	c	b	b	Yes	b	Yes	Yes	Yes	Yes	Yes	Yes
11	Padaliya	c	c	c	c	c	c	c	Yes	Yes	Yes	Yes	Yes	Yes
12	Naivada	c	c	c	c	c	c	b	a	Yes	Yes	Yes	Yes	Yes
13	Kengora	c	c	c	c	c	c	c	Yes	Yes	Yes	Yes	Yes	Yes
14	Viramveri	c	c	c	c	c	c	c	Yes	Yes	Yes	Yes	Yes	Yes
15	Kumbhariya	c	c	a	a	a	a	Yes	Yes	Yes	Yes	Yes	Yes	Yes
16	Chikhla	c	c	c	c	c	a	a	Yes	Yes	Yes	Yes	Yes	Yes
17	Ranpur	b	b	b	b	b	b	b	Yes	Yes	Yes	Yes	Yes	Yes
18	Jetvas	c	c	c	a	a	a	Yes	Yes	Yes	Yes	Yes	Yes	Yes
19	Rinchhadi	a	a	a	a	a	a	a	Yes	Yes	Yes	Yes	Yes	Yes
20	Panchha	c	b	c	b	b	b	Yes	Yes	Yes	Yes	Yes	Yes	Yes
21	Dhareda	c	c	c	c	c	c	c	Yes	Yes	Yes	Yes	Yes	Yes
22	Siyavada	a	a	a	a	a	a	c	Yes	Yes	Yes	Yes	Yes	Yes
23	Dhabani Vav	c	c	c	c	b	b	Yes	Yes	Yes	Yes	Yes	Yes	Yes
24	Devaliyavali Vav	c	c	c	c	b	b	Yes	a	Yes	Yes	Yes	Yes	Yes
25	Jambhera	c	c	c	c	b	b	b	a	Yes	Yes	Yes	Yes	Yes
26	Rupvas	Yes	c	c	c	c	c	c	Yes	Yes	Yes	Yes	Yes	Yes
27	Jhumfali	Yes	c	c	c	c	c	c	a	Yes	Yes	Yes	Yes	Yes
28	Tarangda	Yes	c	c	c	b	b	Yes	Yes	Yes	Yes	Yes	Yes	Yes
29	Khokhariyavas	c	c	c	c	c	c	b	a	Yes	Yes	Yes	Yes	Yes
30	Ganapipli	c	c	c	c	c	c	c	Yes	Yes	Yes	Yes	Yes	Yes

Census of India 2011- Village Directory Amenities and Land use (As in 2009)

Land Use									
Nearest Town									
Area under different types of land use (in hectares rounded up to one decimal place)									
Name	Distance Range Code i.e. a for < 5 Kms, b for 5-10 Kms & c for 10+ kms.	Forests	Area Under Non-Agricultural Uses	Barren and Un-Cultivable Land	Permanent Pastures and Other Grazing Lands	Land Under Miscellaneous Tree Crops etc.	Culturable Waste Land	Name Village	St. No.
102	103	104	105	106	107	108	109	2	1
AMBAJI	b	396	0	3.3	0	0	0	Dabhchatra	1
AMBAJI	c	1079.8	0	0.8	2.2	0	0	Guda	2
AMBAJI	c	1430.1	0	10.2	6	0	0	Sembalpani	3
AMBAJI	c	413.2	0	21.9	33.4	0	0	Bedapani	4
AMBAJI	b	70	0	5	5	0	0	Sarhad Chhapri	5
AMBAJI	b	200.2	0	22	0	0	0	Amblimal	6
AMBAJI	a	200	0	7	0	0	0	Ghodatankani	7
AMBAJI	b	132.5	1	2	0	0	0	Khokhar Bili	8
AMBAJI	b	759	2	19.8	0	0	0	Koteshvar	9
AMBAJI	b	374	21	6.2	2	0	0	Jharivav	10
AMBAJI	c	633	0	0	71.9	0	0	Padaliya	11
AMBAJI	b	335.6	0	0	3.6	0	0	Naivada	12
AMBAJI	c	238.6	0	1.8	0	1.4	0	Kengora	13
AMBAJI	c	1299.3	0	1.6	0	0	0	Viramveri	14
AMBAJI	a	41	51.3	1059	0	0	0	Kumbhariya	15
AMBAJI	b	633	19	11.2	0	0	0	Chikhla	16
AMBAJI	b	3175.1	0	156	5	4	0	Ranpur	17
AMBAJI	a	675	3	79.2	0	0	0	Jetvas	18
AMBAJI	a	546.8	0	0	18	0	0	Rinchhadi	19
AMBAJI	b	1219	13.8	1.5	4	0	0	Panchha	20
PALANPUR	c	1363	0	74.2	25	15	35	Dhareda	21
PALANPUR	c	74	0	6	2	0	28.2	Siyavada	22
AMBAJI	b	158	0	0	0	0	48.2	Dhabani Vav	23
AMBAJI	b	139	0	5.7	0	0	0	Devaliyavali Vav	24
AMBAJI	b	522.9	0	7.9	0	0	0	Jambura	25
AMBAJI	c	282	3.4	42.4	1.7	0	2.3	Rupvas	26
AMBAJI	c	623	0	23.8	0	0	0	Jhumfali	27
PALANPUR	c	85	0	1	0	182	64.7	Tarangda	28
PALANPUR	c	45	0	0	0	0	2.2	Khokhariyavas	29
PALANPUR	c	85	182	1	0	0	3.7	Ganapli	30

Census of India 2011- Village Directory Amenities and Land use (As in 2009)

Land Use													Name of three most important commodities manufactured		
Area under different types of land use (in hectares rounded up to one decimal place)							Area irrigated by source (in hectare).								
Sr. No.	Name Village	Fallow Lands Other Than	Current Fallows	Current Fallows	Net Area Sown	Total Irrigated Land Area	Total Un-irrigated Land Area	Canals (C)	Wells/Tube-Wells (W/TW)	Tanks/Lakes (T/L)	Water Falls (WF)	Others (O)	First	Second	Third
		110	111	112	113	114	115	116	117	118	119	120	121	122	
1	Dabhchatra	0	0	28	18	10	0	18	0	0	0				
2	Guda	0	0	70	40	30	0	40	0	0	0				
3	Semalpani	0	0	96.1	60	36.1	0	60	0	0	0				
4	Bedapani	0	0	29.7	10	19.7	0	10	0	0	0				
5	Sarhad Chhapri	0	0	8	5	3	0	5	0	0	0				
6	Amblimal	0	0	50	30	20	0	30	0	0	0				
7	Ghodatankani	0	0	31.4	5	26.4	0	5	0	0	0				
8	Khokhar Bili	0	0	7	5	2	0	5	0	0	0				
9	Koteshvar	0	0	64	24	40	0	24	0	0	0				
10	Jharivav	0	0	75	15	60	0	15	0	0	0				
11	Padaliya	3.4	11.3	53.2	40.2	13	0	40.2	0	0	0				
12	Naivada	0	0	17.1	10	7.1	0	10	0	0	0				
13	Kengora	0	0	16.6	5.6	11	0	5.6	0	0	0				
14	Viramveri	0	0	81.7	41.7	40	0	41.7	0	0	0				
15	Kumbhariya	0	0	158	58	100	0	58	0	0	0				
16	Chikhla	3	0	88	34	54	0	34	0	0	0		Marble Idol		
17	Ranpur	6.1	41.5	322.4	85.4	237	0	85.4	0	0	0				
18	Jetvas	3	0	230	70	160	0	70	0	0	0		Marble Idol		
19	Rinchhadi	5.8	0	109	70	39	0	70	0	0	0		Marble Idol		
20	Panchha	0	3	143.6	95.2	48.4	0	95.2	0	0	0				
21	Dhareda	0	48	190	126	64	0	126	0	0	0				
22	Siyavada	0	0	65	43	22	0	43	0	0	0				
23	Dhabani Vav	0	22	25	18	7	0	18	0	0	0				
24	Devaliyavali Vav	0	0	7	6	1	0	6	0	0	0				
25	Jambera	2.9	0	37.7	17.5	20.2	0	17.5	0	0	0				
26	Rupvas	0	0	25.2	20.2	5	0	20.2	0	0	0				
27	Jhumfali	0	0	44	30	14	0	30	0	0	0				
28	Tarangda	0	0	47	40	7	0	40	0	0	0				
29	Khokhariyavas	0	0	12	7	5	0	7	0	0	0				
30	Ganapipli	0	0	47	35	12	0	35	0	0	0				

Census of India 2011- Village Directory Amenities and Land use (As in 2009)

Sr. No.	Name Village	Location Code No.	Total Area of The Village (In Hectares Rounded Up to One Decimal Place)	Total Population (2011 Census)	Number of Households (2011 Census)	Number of educational amenities available. (If not available within the village, the distance range code viz; a for < 5 Kms, b for 5-10 Kms and c for 10+ kms of nearest place where facility is available is given).								
						Pre-Primary School (PP)	Primary School (P)	Middle School (M)	Secondary School (S)	Senior Secondary School (SS)	Degree College of Arts Science & Commerce (ASC)	Engineering College (EC)	Medical College (MC)	Management Institute (MI)
1	2	3	4	5	6	7	8	9	10	11	12	13	14	15
CD Block:-Danta (0016)														
31	Machakoda	507847	410.2	1604	231	c	1		c	c	c	c	c	c
32	Javara	507848	114.4	267	39	c	1		c	c	c	c	c	c
33	Mahuda	507849	536.5	749	97	c	1		c	c	c	c	c	c
34	Kesarpura	507850	426.9	2639	412	c	1		b	b	c	c	c	c
35	Kodaravi Ranpur	507851	289.9	893	127	c	1		b	b	c	c	c	c
36	Begadiyavas	507852	168.9	1080	213	c	1		a	a	c	c	c	c
37	Hadad	507853	595.6	3090	625	c	5		1	1	c	c	c	c
38	Dhamanva	507854	323.7	1285	197	c	1		a	c	c	c	c	c
39	Gothada	507855	579.8	1064	161	c	1		a	a	c	c	c	c
40	Dericharda	507856	617.9	791	105	c	1		c	c	c	c	c	c
41	Manchhla	507857	1421.4	573	92	c	1		c	c	c	c	c	c
42	Taleti	507858	1265.4	1438	229	c	1		c	c	c	c	c	c
43	Pipalavali Vav	507859	1606.9	2682	405	b	2		b	b	c	c	c	c
44	Vasi	507860	823.7	1610	319	c	4		b	b	c	c	c	c
45	Divdi	507861	395.2	1253	219	c	1		b	b	c	c	c	c
46	Kansa	507862	691.1	2251	303	c	1		b	b	c	c	c	c
47	Hedo	507863	374	748	93	c	1		c	c	c	c	c	c
48	Vaghdacha	507864	409.8	716	112	c	2		c	c	c	c	c	c
49	Pethapur	507865	284.2	1472	304	c	1		a	a	c	c	c	c
50	Manpur (Pethapur)	507866	91.1	505	91	c	1		b	b	c	c	c	c
51	Kheroj	507867	44.4	119	19	c	1		b	b	c	c	c	c
52	Pataliya	507868	270.5	672	120	a	1		a	a	c	c	c	c
53	Harivav	507869	408.4	662	127	b	1		b	b	c	c	c	c
54	Mal	507870	781.1	1091	165	c	1		b	b	c	c	c	c
55	Chori	507871	610.9	957	126	b	1		b	b	c	c	c	c
56	Bhadramal	507872	482.4	1970	338	c	1		c	c	c	c	c	c
57	Kunvarsi	507873	1037.4	3061	558	c	3		1	c	c	c	c	c
58	Khermal	507874	948.6	1975	282	c	1		c	c	c	c	c	c
59	Kherani Umbari	507875	380.4	972	137	c	1		c	c	c	c	c	c

Census of India 2011- Village Directory Amenities and Land use (As in 2009)

Number of educational amenities available. (If not available within the village, the distance range code viz; a for < 5 Kms, b for 5-10 Kms and c for 10+ kms of nearest place where facility is available is given).

Number of Medical Amenities available. (If not available within the village, the distance range code viz; a for < 5 Kms, b for 5-10 Kms and c for 10+ kms of nearest place where facility is available is given).

16	17	18	19	20	21	22	23	24	25	26	27	28	29	30	31	2	1
Polytechnic (Pt)	Vocational Training School /ITI	Non-Formal Training Centre (NFTC)	Special School for Disabled (SSD)	Others (Specify)	Community Health Centre (CHC)	Primary Health Centre (PHC)	Primary Health Sub Centre (PHS)	Maternity and Child Welfare Centre (MCWC)	T.B. Clinic (TBC)	Hospital-Allopathic (HA)	Hospital-Alternative Medicine (HO)	Dispensary (D)	Veterinary Hospital (VH)	Mobile Health Clinic (MHC)	Family Welfare Centre (FWC)	Name Village	Sl. No.
c	c	c	c		c	b	c	c	c	c	c	c	c	c	c	Machakoda	31
c	c	c	c		c	b	c	c	c	c	c	c	b	c	c	Javara	32
c	c	c	c		c	b	c	c	c	c	c	b	b	c	b	Mahuda	33
c	c	c	c		c	b	1	c	c	c	c	c	b	c	c	Kesarapura	34
c	c	c	c		c	c	a	c	c	c	c	c	c	c	c	Kodaravi anpur	35
c	c	c	c		c	a	a	c	c	c	c	c	a	c	c	Begadiyavas	36
c	c	c	c		c	1	2	c	c	c	c	c	1	c	c	Hadad	37
c	c	c	c		c	a	c	c	c	c	c	a	a	c	a	Dhamanva	38
c	c	c	c		c	a	c	c	c	c	c	a	a	c	a	Gothada	39
c	c	c	c		c	c	c	c	c	c	c	c	a	c	c	Dericharda	40
c	c	c	c		c	c	b	c	c	c	c	b	c	c	c	Manchhla	41
c	c	c	c		c	a	a	c	c	c	c	c	c	c	c	Taleti	42
c	b	c	c		b	b	1	b	b	b	c	b	b	b	b	Pipalavali Vav	43
c	b	c	c		b	b	1	b	b	b	c	b	b	b	b	Vasi	44
c	b	c	c		b	b	b	b	b	b	c	b	b	b	b	Divdi	45
c	b	c	c		b	b	1	b	b	b	c	b	b	b	b	Kansa	46
c	c	c	c		c	c	b	c	c	c	c	c	c	c	c	Hedo	47
c	c	c	c		c	c	b	c	c	c	c	c	c	c	c	Vaghdacha	48
c	a	c	c		a	a	a	a	a	a	c	a	a	a	a	Pethapur	49
c	b	c	c		b	b	a	b	b	b	c	b	b	b	b	Manpur (Pethapur)	50
c	b	c	c		b	b	a	b	b	b	c	b	b	b	b	Kheroj	51
c	a	c	c		a	a	a	a	a	a	c	a	a	a	a	Pataliya	52
c	b	c	c		b	b	b	b	b	b	c	b	b	b	b	Harivav	53
c	b	c	c		b	b	b	b	b	b	c	b	b	b	b	Mal	54
c	b	c	c		b	b	b	b	b	b	c	b	b	b	b	Chori	55
c	c	c	c		c	a	a	c	c	c	c	a	a	c	c	Bhadramal	56
c	c	c	c		c	1	1	c	c	c	c	c	c	c	c	Kunvarsi	57
c	c	c	c		c	c	b	c	c	c	c	c	1	c	c	Khermal	58
c	c	c	c		c	c	a	c	c	c	c	c	a	c	c	Kherani Umbari	59

Census of India 2011- Village Directory Amenities and Land use (As in 2009)

		Number of Non-Government Medical Amenities available.							Availability of drinking water - Yes / No							
Sr. No.	Name Village	Charitable Non Govt. Hospital/Nursing Home.	Medical Practitioner With MBBS Degree	Medical Practitioner With Other Degree	Medical Practitioner With No Degree	Traditional Practitioner and Faith Healer	Medicine Shop	Others	Tap Water (Treated/Untreated)	Well Water (Covered / Uncovered well)	Hand Pump	Tube wells / Bore well	Spring	River / Canal	Tank / Pond / Lake	Others
1	2	32	33	34	35	36	37	38	39	40	41	42	43	44	45	46
31	Machakoda	0	0	0	0	0	0	0	No	Yes	Yes	No	No	Yes	No	No
32	Javara	0	0	0	0	0	0	0	No	Yes	Yes	No	No	No	No	No
33	Mahuda	0	0	0	0	0	0	0	No	Yes	Yes	No	No	No	No	No
34	Kesarpura	0	0	0	0	0	0	0	Yes	Yes	Yes	No	No	No	No	No
35	Kodaravi Ranpur	0	0	0	0	2	0	0	No	Yes	Yes	No	No	No	No	No
36	Begadiyavas	0	0	0	0	0	0	0	Yes	Yes	Yes	No	No	No	No	No
37	Hadad	0	0	0	0	3	2	0	Yes	Yes	Yes	No	No	No	No	No
38	Dhamanva	0	0	0	0	0	0	0	No	Yes	No	No	No	Yes	No	No
39	Gothada	0	0	0	0	0	0	0	No	Yes	Yes	No	No	No	No	No
40	Dericharda	0	0	0	0	0	0	0	No	No	Yes	No	No	No	No	No
41	Manchhla	0	0	0	0	0	0	0	No	Yes	Yes	No	No	No	No	No
42	Taleti	0	0	0	0	3	0	0	No	Yes	Yes	No	No	No	No	No
43	Pipalavali Vav	0	0	0	0	0	0	0	Yes	Yes	Yes	Yes	No	No	No	No
44	Vasi	0	0	0	0	4	0	0	Yes	Yes	Yes	Yes	No	No	No	No
45	Divdi	0	0	0	0	0	0	0	Yes	Yes	Yes	Yes	No	No	No	No
46	Kansa	0	0	0	0	4	0	0	No	No	Yes	No	No	No	No	No
47	Hedo	0	0	0	0	3	0	0	No	No	Yes	No	No	No	Yes	No
48	Vaghdacha	0	0	0	0	2	0	0	No	No	Yes	No	No	No	No	No
49	Pethapur	0	1	0	0	2	0	0	Yes	Yes	Yes	Yes	No	No	No	No
50	Manpur (Pethapur)	0	0	0	0	4	0	0	Yes	Yes	Yes	No	No	No	No	No
51	Kheroj	0	0	0	0	3	0	0	Yes	Yes	No	Yes	No	No	No	No
52	Pataliya	0	0	0	0	3	0	0	Yes	Yes	Yes	Yes	No	No	No	No
53	Harivav	0	0	0	0	3	0	0	Yes	Yes	Yes	Yes	No	Yes	No	No
54	Mal	0	0	0	0	0	0	0	Yes	Yes	Yes	No	No	No	No	No
55	Chori	0	0	0	0	0	0	0	Yes	Yes	Yes	No	No	No	No	No
56	Bhadramal	0	0	0	0	0	0	0	Yes	No	Yes	No	No	No	No	No
57	Kunvarsi	0	0	0	0	2	0	0	Yes	Yes	Yes	No	No	No	No	No
58	Khermal	0	0	0	0	0	0	0	Yes	Yes	Yes	Yes	No	No	No	No
59	Kherani Umbari	0	0	0	0	0	0	0	Yes	Yes	Yes	No	No	No	No	No

Census of India 2011- Village Directory Amenities and Land use (As in 2009)

Availability of toilet & others
Yes / No

Communication and transport facilities (If amenities available code -Yes is given except for Village Pin Code, If not available within the village, the distance range code viz; a for < 5 Kms, b for 5-10 Kms and c for 10+ kms of nearest place where facility is available is given)

47	48	49	50	51	52	53	54	55	56	57	58	59	60	2	1
Community Toilet Including Bath.	Community Toilet Excluding Bath.	Rural Sanitary Mart or Sanitary Hardware Outlet Available Near The Village.	Community Bio- gas or Recycle of Waste for Productive Use.	Post Office (PO)	Sub Post Office (SPO)	Post & Telegraph Office (P&TO)	Village Pin Code	Telephones (Land Lines)	Public Call Office (PCO)	Mobile Phone Coverage	Internet Cafes/Common Service Centre (CSC)	Private Courier Facility	Bus Service (Public & Private)	Name Village	Sr. No.
No	No	No	No	c	c		385110	Yes	Yes	Yes	Yes	c	Yes	Machakoda	31
No	No	No	No	b	b		385110	Yes	Yes	Yes	Yes	c	b	Javara	32
No	No	No	No	b	b		385110	Yes	Yes	Yes	Yes	c	c	Mahuda	33
No	No	No	No	c	b		385110	Yes	Yes	Yes	Yes	c	Yes	Kesarpura	34
No	No	No	No	c	a		385110	Yes	Yes	Yes	Yes	c	Yes	Kodaravi Ranpur	35
No	No	No	No	c	a		385110	Yes	Yes	Yes	Yes	c	Yes	Begadiyavas	36
No	No	No	No	c	Yes		385110	Yes	Yes	Yes	Yes	c	Yes	Hadad	37
No	No	No	No	a	a		385110	Yes	Yes	Yes	Yes	c	Yes	Dhamanva	38
No	No	No	No	a	a		385110	Yes	Yes	Yes	Yes	c	Yes	Gothada	39
No	No	No	No	b	b		385110	Yes	Yes	Yes	Yes	c	Yes	Dericharda	40
No	No	No	No	c	b		385110	Yes	Yes	Yes	Yes	c	Yes	Manchhla	41
No	No	No	No	c	a		385120	Yes	Yes	Yes	c	c	Yes	Taleti	42
No	No	No	No	a	b		385120	Yes	Yes	Yes	Yes	b	Yes	Pipalavali Vav	43
No	No	No	No	b	Yes		385120	Yes	Yes	Yes	Yes	b	Yes	Vasi	44
No	No	No	No	b	a		385120	Yes	Yes	Yes	Yes	b	Yes	Divdi	45
No	No	No	No	b	b		385120	Yes	Yes	Yes	Yes	b	Yes	Kansa	46
No	No	No	No	c	b		385120	Yes	Yes	Yes	Yes	c	Yes	Hedo	47
No	No	No	No	c	b		385120	Yes	Yes	Yes	Yes	c	Yes	Vaghdacha	48
No	No	No	No	c	Yes		385120	Yes	Yes	Yes	Yes	a	Yes	Pethapur	49
No	No	No	No	b	a		385120	Yes	Yes	Yes	Yes	b	Yes	Manpur (Pethapur)	50
No	No	No	No	b	a		385120	Yes	Yes	Yes	b	b	Yes	Kheroj	51
No	No	No	No	a	a		385120	Yes	Yes	Yes	Yes	a	Yes	Pataliya	52
No	No	No	No	b	b		385120	Yes	Yes	Yes	Yes	b	Yes	Harivav	53
No	No	No	No	b	b		385120	Yes	Yes	Yes	Yes	b	b	Mal	54
No	No	No	No	b	b		385120	Yes	Yes	Yes	Yes	b	a	Chori	55
No	No	No	No	c	a		385120	Yes	Yes	Yes	Yes	c	Yes	Bhadramal	56
No	No	No	No	a	Yes		385120	Yes	Yes	Yes	Yes	c	Yes	Kunvarsi	57
No	Yes	No	No	c	b		385120	Yes	Yes	Yes	Yes	c	Yes	Khermal	58
No	No	No	No	c	a		385120	Yes	Yes	Yes	Yes	c	Yes	Kherani Umbari	59

Census of India 2011- Village Directory Amenities and Land use (As in 2009)

Communication and transport facilities (If amenities available code -Yes is given except for Village Pin Code, If not available within the village, the distance range code viz; a for < 5 Kms, b for 5-10 Kms and c for 10+ kms of nearest place where facility is available is given)

Village connected to highways, village roads, banks & credit societies (If amenities available code -Yes is given, If not available within the village, the distance range code viz; a for < 5 Kms, b for 5-10 Kms and c for 10+ kms of nearest place where facility is available is given)

Sr. No.	Name Village	Railway Stations	Auto/Modified Autos	Taxis and Vans	Tractors	Cycle-Pulled Rickshaws (Manual & Machine Driven)	Carts Driven by Animals	Sea/River Ferry Service	Connected to National Highway (NH)	Connected to State Highway (SH)	Connected to Major District Road (MDR)	Connected to Others District Road	Pucca Roads	Kutchcha Roads	Water Bounded Macadam (WBM) Roads
1	2	61	62	63	64	65	66	67	68	69	70	71	72	73	74
31	Machakoda	b	c	b	c		Yes	c	c	Yes	Yes	Yes	Yes	Yes	c
32	Javara	c	c	b	c		Yes	c	c	b	b	b	a	a	Yes
33	Mahuda	c	c	c	c		Yes	c	c	c	a	a	a	Yes	Yes
34	Kesarapura	c	c	c	c		c	c	c	c	c	Yes	Yes	Yes	c
35	Kodaravi Ranpur	c	c	c	Yes		Yes	c	c	Yes	Yes	b	Yes	Yes	Yes
36	Begadiyavas	c	c	a	c		c	c	c	c	a	Yes	Yes	Yes	c
37	Hadad	c	c	c	c		c	c	c	Yes	Yes	Yes	Yes	Yes	Yes
38	Dhamanva	c	c	a	c		Yes	c	c	Yes	Yes	b	Yes	Yes	b
39	Gothada	c	c	a	a		Yes	c	c	a	a	Yes	Yes	Yes	c
40	Dericharda	c	b	Yes	b		b	c	c	c	c	Yes	Yes	Yes	Yes
41	Manchhla	c	c	Yes	c		c	c	c	c	a	Yes	Yes	Yes	Yes
42	Taleti	c	a	a	Yes		c	c	c	c	c	Yes	Yes	a	Yes
43	Pipalavali Vav	c	c	Yes	c		c	c	c	c	b	Yes	Yes	Yes	Yes
44	Vasi	c	b	b	Yes		b	c	c	c	b	Yes	Yes	Yes	Yes
45	Divdi	c	Yes	Yes	Yes		Yes	c	c	c	b	Yes	Yes	Yes	Yes
46	Kansa	c	b	b	Yes	Yes	b	c	c	c	c	Yes	b	Yes	Yes
47	Hedo	c	c	c	c		c	c	c	c	c	Yes	Yes	Yes	Yes
48	Vaghdacha	a	c	c	c		c	c	c	c	c	Yes	Yes	Yes	Yes
49	Pethapur	a	Yes	Yes	Yes	Yes	c	c	c	c	a	Yes	Yes	a	a
50	Manpur (Pethapur)	c	c	b	c		c	c	c	c	b	Yes	Yes	Yes	Yes
51	Kheroj	c	c	c	Yes	Yes	Yes	c	c	c	a	Yes	Yes	Yes	Yes
52	Pataliya	c	c	Yes	Yes	Yes	Yes	c	c	c	c	Yes	Yes	a	a
53	Harivav	c	c	Yes	c		c	c	c	c	Yes	Yes	Yes	Yes	Yes
54	Mal	c	c	b	c		c	c	c	c	b	b	b	Yes	Yes
55	Chori	c	b	b	b		b	c	c	c	b	b	Yes	Yes	Yes
56	Bhadramal	c	c	b	Yes	Yes	Yes	c	c	b	a	Yes	Yes	Yes	Yes
57	Kunvarsi	c	c	Yes	c		c	c	c	c	Yes	Yes	Yes	Yes	Yes
58	Khermal	c	c	Yes	c		c	c	c	c	b	Yes	Yes	Yes	Yes
59	Kherani Umbari	c	c	c	c	Yes	c	c	c	c	c	Yes	Yes	Yes	Yes

Census of India 2011- Village Directory Amenities and Land use (As in 2009)

Village connected to highways, village roads, banks & credit societies (If amenities available code -Yes is given, If not available within the village , the distance range code viz; a for < 5 Kms, b for 5-10 Kms and c for 10+ kms of nearest place where facility is available is given)

Availability of miscellaneous facilities (If amenities available code - Yes is given, If not available within the village, the distance range code viz; a for < 5 Kms, b for 5-10 Kms and c for 10+ kms of nearest place where facility is available is given)

75	76	77	78	79	80	81	82	83	84	85	86	87	88	2	1
Navigable Waterway (River/Canal) (NW)	Footpaths (FP)	Commercial & Co-operative Banks	ATM	Agricultural Credit Societies	Self-Help Group (SHG)	Public Distribution System (PDS) Shop	Mandis / Regular Market	Weekly Haat	Agricultural Marketing Society	Integrated Child Development Scheme (Nutritional Centres)	Anganwadi Centre (Nutritional Centres)	Others (Nutritional Centres)	ASHA (Accredited Social Health Activist)	Name Village	Sr. No.
c	Yes	c	c	b	Yes	Yes	c	c	b	c	Yes	Yes	Yes	Machakoda	31
c	Yes	c	c	b	b	a	c	c	b	c	Yes	Yes	Yes	Javara	32
c	Yes	c	c	b	b	b	c	c	b	c	Yes	Yes	Yes	Mahuda	33
c	Yes	b	c	b	Yes	b	c	c	b	c	Yes	Yes	Yes	Kesarapura	34
c	Yes	c	c	a	Yes	a	c	c	a	c	Yes	Yes	Yes	Kodaravi Ranpur	35
c	Yes	a	c	a	Yes	a	c	c	a	c	Yes	Yes	Yes	Begadiyavas	36
c	Yes	Yes	c	Yes	Yes	Yes	c	c	c	c	Yes	Yes	Yes	Hadad	37
c	Yes	c	c	a	Yes	Yes	a	a	a	c	Yes	Yes	Yes	Dhamanva	38
c	Yes	c	c	a	Yes	a	a	a	a	c	Yes	Yes	Yes	Gothada	39
c	Yes	c	c	c	Yes	a	c	c	a	c	Yes	Yes	Yes	Dericharda	40
c	Yes	c	c	c	c	c	c	c	c	c	Yes	Yes	Yes	Manchhla	41
c	Yes	c	c	c	Yes	a	c	c	c	c	Yes	Yes	Yes	Taleti	42
c	Yes	b	b	b	Yes	Yes	b	b	b	b	Yes	Yes	Yes	Pipalavali Vav	43
c	Yes	b	b	Yes	Yes	Yes	b	b	b	b	Yes	Yes	Yes	Vasi	44
c	Yes	b	b	b	Yes	a	b	b	b	b	Yes	Yes	Yes	Divdi	45
c	Yes	b	b	b	Yes	Yes	b	b	b	b	Yes	Yes	Yes	Kansa	46
c	Yes	c	c	c	Yes	a	c	c	c	c	Yes	Yes	Yes	Hedo	47
c	Yes	c	c	c	Yes	c	c	c	c	c	Yes	Yes	Yes	Vaghdacha	48
c	Yes	a	a	Yes	Yes	Yes	a	a	a	a	Yes	Yes	Yes	Pethapur	49
c	Yes	b	b	Yes	Yes	a	b	b	a	b	Yes	Yes	Yes	Manpur (Pethapur)	50
c	Yes	b	b	Yes	Yes	a	b	b	b	b	Yes	Yes	Yes	Kheroj	51
c	Yes	a	a	Yes	Yes	a	a	a	a	a	Yes	Yes	Yes	Pataliya	52
c	Yes	b	b	b	Yes	a	b	b	b	b	Yes	Yes	Yes	Harivav	53
c	Yes	b	b	b	Yes	a	b	b	b	b	Yes	Yes	Yes	Mal	54
c	Yes	b	b	b	Yes	b	b	b	b	b	Yes	Yes	Yes	Chori	55
c	Yes	c	c	Yes	Yes	Yes	c	c	a	c	Yes	Yes	Yes	Bhadramal	56
c	Yes	c	c	c	Yes	Yes	c	c	c	c	Yes	Yes	Yes	Kunvarsi	57
c	Yes	c	c	c	Yes	c	c	c	c	c	Yes	Yes	Yes	Khermal	58
c	Yes	c	c	c	Yes	Yes	c	c	a	c	Yes	Yes	Yes	Kherani Umbari	59

Census of India 2011- Village Directory Amenities and Land use (As in 2009)

Availability of miscellaneous facilities (If amenities available code
-Yes is given, If not available within the village, the distance range
code viz; a for < 5 Kms, b for 5-10 Kms and c for 10+ kms of
nearest place where facility is available is given)

Availability of electricity (Yes/No)

Sr. No.	Name Village	Community Centre With/ Without TV	Sports Field	Sports Club / Recreation Centre	Cinema / Video Hall	Public Library	Public Reading Room	Newspaper Supply	Assembly Polling Station	Birth & Death Registration Office	Power Supply for Domestic Use (ED)	Power Supply for Agricultural Use (EAG)	Power Supply for Commercial Use (EC)	Power Supply for All Uses (EA)
1	2	89	90	91	92	93	94	95	96	97	98	99	100	101
31	Machakoda	c	c	c	c	c	c	b	Yes	Yes	Yes	Yes	Yes	Yes
32	Javara	c	c	c	c	b	b	c	Yes	Yes	Yes	Yes	Yes	Yes
33	Mahuda	c	c	c	c	b	b	c	Yes	Yes	Yes	Yes	Yes	Yes
34	Kesarpura	c	c	c	c	c	c	Yes	Yes	Yes	Yes	Yes	Yes	Yes
35	Kodaravi Ranpur	c	c	c	c	c	c	c	Yes	Yes	Yes	Yes	Yes	Yes
36	Begadiyavas	c	c	c	c	c	c	Yes	Yes	Yes	Yes	Yes	Yes	Yes
37	Hadad	c	c	c	c	Yes	c	Yes	Yes	Yes	Yes	Yes	Yes	Yes
38	Dhamanva	c	c	c	c	a	a	Yes	Yes	Yes	Yes	Yes	Yes	Yes
39	Gothada	c	c	c	c	a	a	c	Yes	Yes	Yes	Yes	Yes	Yes
40	Dericharda	c	c	c	c	c	c	c	Yes	Yes	Yes	Yes	Yes	Yes
41	Manchhla	c	c	c	c	c	c	c	Yes	Yes	Yes	Yes	Yes	Yes
42	Taleti	c	c	c	c	c	c	c	Yes	Yes	Yes	Yes	Yes	Yes
43	Pipalavali Vav	b	b	b	b	b	b	Yes	Yes	Yes	Yes	Yes	Yes	Yes
44	Vasi	b	b	b	b	Yes	b	Yes	Yes	Yes	Yes	Yes	Yes	Yes
45	Divdi	b	b	b	b	b	b	b	Yes	Yes	Yes	Yes	Yes	Yes
46	Kansa	b	b	b	b	b	b	b	Yes	Yes	Yes	Yes	Yes	Yes
47	Hedo	c	c	c	c	c	c	c	Yes	Yes	Yes	Yes	Yes	Yes
48	Vaghdacha	c	c	c	c	c	c	c	Yes	Yes	Yes	Yes	Yes	Yes
49	Pethapur	a	a	a	a	Yes	a	Yes	Yes	Yes	Yes	Yes	Yes	Yes
50	Manpur (Pethapur)	b	b	b	b	b	b	Yes	Yes	Yes	Yes	Yes	Yes	Yes
51	Kheroj	b	a	b	b	a	a	Yes	Yes	Yes	Yes	Yes	Yes	Yes
52	Pataliya	a	a	a	a	a	a	Yes	Yes	Yes	Yes	Yes	Yes	Yes
53	Harivav	b	b	b	b	b	b	b	Yes	Yes	Yes	Yes	Yes	Yes
54	Mal	b	b	b	b	b	b	b	Yes	Yes	Yes	Yes	Yes	Yes
55	Chori	b	b	b	b	b	b	b	Yes	Yes	Yes	Yes	Yes	Yes
56	Bhadramal	c	c	c	c	c	c	Yes	Yes	Yes	Yes	Yes	Yes	Yes
57	Kunvarsi	c	c	c	c	Yes	c	Yes	Yes	Yes	Yes	Yes	Yes	Yes
58	Khermal	c	c	c	c	c	c	c	Yes	Yes	Yes	Yes	Yes	Yes
59	Kherani Umbari	c	c	c	c	c	c	c	Yes	Yes	Yes	Yes	Yes	Yes

Census of India 2011- Village Directory Amenities and Land use (As in 2009)

Land Use									
Nearest Town									
Area under different types of land use (in hectares rounded up to one decimal place)									
Name	Distance Range Code i.e. a for < 5 Kms, b for 5-10 Kms & c for 10+ kms.	Forests	Area Under Non-Agricultural Uses	Barren and Un-Cultivable Land	Permanent Pastures and Other Grazing Lands	Land Under Miscellaneous Tree Crops etc.	Culturable Waste Land	Name Village	St. No.
102	103	104	105	106	107	108	109	2	1
AMBAJI	c	256	2.2	56	0	0	0	Machakoda	31
PALANPUR	c	64	2.4	6	0	0	0	Javara	32
PALANPUR	c	0	0	0	0	0	471	Mahuda	33
PALANPUR	c	88	0	0	0	0	11.9	Kesarpura	34
AMBAJI	c	198	0	10.9	4	0	5	Kodaravi Ranpur	35
PALANPUR	c	55	0	0	0	0	0	Begadiyavas	36
AMBAJI	c	7	286.6	0	28	3	0	Hadad	37
AMBAJI	c	125	44	38.7	0	0	0	Dhamanva	38
PALANPUR	c	507	0	6	0	0	0	Gothada	39
AMBAJI	c	553.3	0	8.7	0	0	0	Dericharda	40
PALANPUR	c	770.1	1	128.8	172.5	47.5	82	Manchhla	41
PALANPUR	c	1013	0	42	3	0	4	Taleti	42
PALANPUR	c	1091	1	35	5	20	104	Pipalavali Vav	43
PALANPUR	c	254.9	0	106.4	24.9	0	0	Vasi	44
PALANPUR	c	136	0	86	0	0	19.2	Divdi	45
PALANPUR	c	416	0	69.1	0	0	57	Kansa	46
PALANPUR	c	241	0	38.6	0.1	0	0	Hedo	47
PALANPUR	c	231	3.5	48.6	0	0.5	0	Vaghdacha	48
PALANPUR	c	0	0	0	0	0	0	Pethapur	49
PALANPUR	c	0	0	0	0	0	0	Manpur (Pethapur)	50
PALANPUR	c	0	0	0	0	0	0	Kheroj	51
PALANPUR	c	0	0	0	0	0	25.5	Pataliya	52
PALANPUR	c	345	0	6.4	0	0	0	Harivav	53
PALANPUR	c	625.3	0	10	0	0	11.4	Mal	54
AMBAJI	c	512	0	11	1	0	14.9	Chori	55
PALANPUR	c	217	0	6	0	0	10.4	Bhadramal	56
PALANPUR	c	654	0	37	61	0	35	Kunvarsi	57
AMBAJI	c	829.5	1.9	0	0	0	0	Khermal	58
AMBAJI	c	296.8	0	8.6	0	0	0	Kherani Umbari	59

Census of India 2011- Village Directory Amenities and Land use (As in 2009)

Sr. No.	Name Village	Land Use										Name of three most important commodities manufactured		
		Area under different types of land use (in hectares rounded up to one decimal place)					Area irrigated by source (in hectare).							
		Fallow Lands Other Than Current Fallows	Current Fallows	Net Area Sown	Total Irrigated Land Area	Total Un-irrigated Land Area	Canals (C)	Wells/Tube-Wells (W/TW)	Tanks/Lakes (T/L)	Water Falls (WF)	Others (O)	First	Second	Third
1	2	110	111	112	113	114	115	116	117	118	119	120	121	122
31	Machakoda	0	0	96	70	26	0	70	0	0	0			
32	Javara	7	0	35	25	10	0	25	0	0	0			
33	Mahuda	0	0	65.5	40.5	25	0	40.5	0	0	0			
34	Kesarpura	0	0	327	204	123	0	204	0	0	0			
35	Kodaravi Ranpur	0	0	72	50	22	0	40	10	0	0			
36	Begadiyavas	5.9	0	108	90	18	0	90	0	0	0	Stoneware		
37	Hadad	0	8	263	163	100	0	163	0	0	0			
38	Dhamanva	0	0	116	100	16	0	100	0	0	0			
39	Gothada	0	4.8	62	57	5	0	0	57	0	0	Stoneware		
40	Dericharda	0	0	55.9	40.9	15	0	40.9	0	0	0	Stoneware		
41	Manchhla	114	38.5	66.9	55.9	11	0	55.9	0	0	0			
42	Taleti	0	2.4	201	100	101	0	0	100	0	0	Stoneware		
43	Pipalavali Vav	20.9	100	230	185	45	0	185	0	0	0	Stoneware		
44	Vasi	17.7	6.9	412.9	0	412.9	0	0	0	0	0			
45	Divdi	0	0	154	120	34	0	120	0	0	0			
46	Kansa	0	16	133	32	101	0	32	0	0	0			
47	Hedo	0	0	94.4	54.4	40	0	54.4	0	0	0			
48	Vaghdacha	0	0	126.3	56.3	70	0	56.3	0	0	0			
49	Pethapur	1.2	48	235	135	100	0	135	0	0	0			
50	Manpur (Pethapur)	0	55.1	36	26	10	0	26	0	0	0			
51	Kheroj	0	9.4	35	20	15	0	20	0	0	0			
52	Pataliya	0	135	110	55	55	0	55	0	0	0			
53	Harivav	11	3	43	35	8	0	35	0	0	0			
54	Mal	0	2.4	132	100	32	0	100	0	0	0			
55	Chori	0	0	72	60	12	0	60	0	0	0			
56	Bhadramal	1	0	248	108	140	0	108	0	0	0			
57	Kunvarsi	0	3.4	247	102	145	0	102	0	0	0	Stoneware		
58	Khermal	0	0	117.2	56.2	61	0	56.2	0	0	0	Stoneware		
59	Kherani Umbari	0	0	75	43.6	31.4	0	43.6	0	0	0	Stoneware		

Census of India 2011- Village Directory Amenities and Land use (As in 2009)

Number of educational amenities available. (If not available within the village, the distance range code viz; a for < 5 Kms, b for 5-10 Kms and c for 10+ kms of nearest place where facility is available is given).

Sr. No.	Name Village	Location Code No.	Total Area of The Village (In Hectares Rounded Up to One Decimal Place)	Total Population (2011 Census)	Number of Households (2011 Census)	Pre-Primary School (PP)	Primary School (P)	Middle School (M)	Secondary School (S)	Senior Secondary School (SS)	Degree College of Arts Science & Commerce (ASC)	Engineering College (EC)	Medical College (MC)	Management Institute (MI)
1	2	3	4	5	6	7	8	9	10	11	12	13	14	15
CD Block:-Danta (0016)														
60	Miranvas	507876	375.1	966	147	c	1		c	c	c	c	c	c
61	Khatal	507877	54.8	182	29	c	1		a	c	c	c	c	c
62	Raghpur	507878	166.7	1283	185	a	1		a	a	c	c	c	c
63	Sultanpur	507879	96.5	739	123	c	1		c	c	c	c	c	c
64	Banodara	507880	162	862	142	c	1		c	c	c	c	c	c
65	Virpur(Hadad)	507881	34.5	211	31	c	1		a	c	c	c	c	c
66	Bamnoj	507882	211.5	855	171	c	1		b	b	c	c	c	c
67	Sarakala	507883	85.9	530	79	c	1		c	c	c	c	c	c
68	Dhrangivas	507884	261.2	1533	257	c	1		c	c	c	c	c	c
69	Vadnal	507885	166.9	352	54	c	1		c	c	c	c	c	c
70	Rayaniya	507886	139.1	522	86	c	1		c	c	c	c	c	c
71	Mankanchampa	507887	324.6	1312	254	c	2		b	b	c	c	c	c
72	Mahobatgadh (Hadad)	507888	154.9	848	147	c	1		a	a	c	c	c	c
73	Navovas (Hadad)	507889	215.5	1355	194	c	1		c	c	c	c	c	c
74	Unodara	507890	153.3	445	94	c	1		c	c	c	c	c	c
75	Toraniya	507891	289.4	1867	302	c	2		c	c	c	c	c	c
76	Amloi	507892	51.8	600	94	c	1		c	c	c	c	c	c
77	Khandhora	507893	562.3	3429	548	c	1		c	c	c	c	c	c
78	Bordiyala	507894	329.8	2021	344	c	1		c	c	c	c	c	c
79	Chokibor	507895	382	1145	167	c	1		c	c	c	c	c	c
80	Kanabiyavas	507896	596.8	1805	268	c	2		b	b	c	c	c	c
81	Danta	507897	1866.2	7784	1622	c	7		1	1	c	c	c	c
82	Balvantpura	507898	110.8	475	103	a	1		a	a	c	c	c	c
83	Velvada	507899	159.4	901	189	b	1		b	b	c	c	c	c
84	Ganchhera	507900	194.4	419	87	b	1		b	b	c	c	c	c
85	Karanpur	507901	384.4	334	68	c	1		a	c	c	c	c	c
86	Motasada	507902	628.4	2372	485	b	1		1	1	c	c	c	c
87	Mahobatgadh (Danta)	507903	126.9	694	146	c	1		a	c	c	c	c	c

Census of India 2011- Village Directory Amenities and Land use (As in 2009)

Number of educational amenities available. (If not available within the village, the distance range code viz; a for < 5 Kms, b for 5-10 Kms and c for 10+ kms of nearest place where facility is available is given).

Number of Medical Amenities available. (If not available within the village, the distance range code viz; a for < 5 Kms, b for 5-10 Kms and c for 10+ kms of nearest place where facility is available is given).

Polytechnic (Pt)	Vocational Training School /ITI	Non-Formal Training Centre (NFTC)	Special School for Disabled (SSD)	Others (Specify)	Community Health Centre (CHC)	Primary Health Centre (PHC)	Primary Health Sub Centre (PHS)	Maternity and Child Welfare Centre (MCW)	T.B. Clinic (TBC)	Hospital-Allopathic (HA)	Hospital-Alternative Medicine (HO)	Dispensary (D)	Veterinary Hospital (VH)	Mobile Health Clinic (MHC)	Family Welfare Centre (FWC)	Name Village	Sr. No.
16	17	18	19	20	21	22	23	24	25	26	27	28	29	30	31	2	1
c	c	c	c		c	b	a	c	c	c	c	c	b	c	c	Miranvas	60
c	c	c	c		c	a	c	c	c	c	c	a	a	c	a	Khatal	61
c	c	c	c		c	a	c	c	c	c	c	a	a	c	a	Raghpur	62
c	c	c	c		c	c	a	c	c	c	c	c	c	c	c	Sultanpur	63
c	c	c	c		c	b	b	c	c	c	c	c	b	c	c	Banodara	64
c	c	c	c		a	c	c	c	c	c	c	c	a	c	a	Virpur(Hadad)	65
c	c	c	c		c	b	1	c	b	c	c	c	b	c	c	Bamnoj	66
c	c	c	c		c	c	a	c	c	c	c	c	c	c	c	Sarakala	67
c	c	c	c		c	c	c	c	c	c	c	c	c	c	c	Dhrangivas	68
c	c	c	c		c	c	c	c	c	c	c	c	c	c	c	Vadnal	69
c	c	c	c		c	c	a	a	c	c	c	c	c	c	c	Rayaniya	70
c	c	c	c		c	b	b	c	c	c	c	c	b	c	c	Mankanchampa	71
c	c	c	c		c	a	a	c	c	c	c	c	a	c	c	Mahobatgadh (Hadad)	72
c	c	c	c		c	a	a	c	c	c	c	c	a	c	c	Navovas (Hadad)	73
c	c	c	c		c	a	a	c	c	c	c	c	a	c	c	Unodara	74
c	c	c	c		c	b	c	c	c	c	c	c	b	c	c	Toraniya	75
c	c	c	c		c	b	b	c	c	c	c	c	b	c	c	Amloi	76
c	c	c	c		c	b	c	c	c	c	c	c	b	c	c	Khandhora	77
c	c	c	c		c	a	1	a	c	c	c	c	c	c	c	Bordiyala	78
c	c	c	c		c	a	a	c	c	c	c	c	a	c	c	Chokibor	79
c	b	c	c		b	a	b	b	b	b	c	b	b	b	b	Kanabiyavas	80
c	1	c	c		1	c	2	c	c	c	c	c	1	1	c	Danta	81
c	a	c	c		a	a	a	a	a	a	c	a	a	a	a	Balvantpura	82
c	b	c	c		b	b	a	b	b	b	c	b	b	b	b	Velvada	83
c	b	c	c		b	b	a	b	b	b	c	b	b	b	b	Ganchhera	84
c	c	c	c		c	c	a	c	c	c	c	c	c	c	c	Karanpur	85
c	b	c	c		b	b	1	b	b	b	c	b	b	b	b	Motasada	86
c	c	c	c		c	c	a	c	c	c	c	c	a	c	c	Mahobatgadh (Danta)	87

Census of India 2011- Village Directory Amenities and Land use (As in 2009)

Sr. No.	Name Village	Number of Non-Government Medical Amenities available.							Availability of drinking water - Yes / No							
		Charitable Non-Govt. Hospital/Nursing Home.	Medical Practitioner With MBBS Degree	Medical Practitioner With Other Degree	Medical Practitioner With No Degree	Traditional Practitioner and Faith Healer	Medicine Shop	Others	Tap Water (Treated/Untreated)	Well Water (Covered / Uncovered well)	Hand Pump	Tube wells / Bore well	Spring	River / Canal	Tank / Pond / Lake	Others
1	2	32	33	34	35	36	37	38	39	40	41	42	43	44	45	46
60	Miranvas	0	0	0	0	0	0	0	No	Yes	Yes	No	No	No	No	No
61	Khatal	0	0	0	0	0	0	0	No	Yes	Yes	No	No	No	No	No
62	Raghpur	0	0	0	0	0	0	0	No	Yes	Yes	No	No	No	No	No
63	Sultanpur	0	0	0	0	0	0	0	Yes	Yes	Yes	No	No	No	No	No
64	Banodara	0	0	0	0	0	0	0	No	Yes	Yes	No	No	No	No	No
65	Virpur(Hadad)	0	0	0	0	1	0	0	Yes	Yes	Yes	No	No	No	No	No
66	Bamnoj	0	0	0	0	3	0	0	Yes	Yes	Yes	Yes	No	No	Yes	No
67	Sarakala	0	0	0	0	2	0	0	No	Yes	Yes	No	No	Yes	Yes	Yes
68	Dhrangivas	0	0	0	0	1	0	0	Yes	No	Yes	No	No	No	No	No
69	Vadnal	0	0	0	0	2	0	0	No	No	Yes	No	No	No	No	No
70	Rayaniya	0	0	0	0	0	0	0	No	No	Yes	No	No	Yes	No	No
71	Mankanchampa	0	0	0	0	2	0	0	No	No	Yes	No	No	No	No	No
72	Mahobatgadh (Hadad)	0	0	0	0	0	3	0	No	No	Yes	No	No	No	No	No
73	Navovas (Hadad)	0	0	0	0	0	0	0	Yes	No	Yes	No	No	No	No	No
74	Unodara	0	0	0	0	0	0	0	No	Yes	Yes	No	No	No	No	No
75	Toraniya	0	0	0	0	0	0	0	No	Yes	Yes	No	No	No	No	No
76	Amlai	0	0	0	0	0	0	0	No	Yes	Yes	No	No	No	No	No
77	Khandhora	0	0	0	0	0	0	0	Yes	Yes	Yes	No	No	No	No	No
78	Bordiyala	0	0	0	0	3	0	0	No	Yes	Yes	No	No	No	No	No
79	Chokibor	0	0	0	0	0	0	0	Yes	Yes	Yes	No	No	No	No	No
80	Kanabiyavas	0	0	0	0	0	0	0	Yes	Yes	Yes	No	No	No	No	No
81	Danta	0	1	0	4	1	12	0	Yes	Yes	Yes	Yes	No	No	No	No
82	Balvantpura	0	0	0	0	0	0	0	Yes	Yes	Yes	Yes	No	No	No	No
83	Velvada	0	0	0	0	0	0	0	Yes	Yes	Yes	No	No	No	No	No
84	Ganchhera	0	0	0	0	0	0	0	Yes	Yes	Yes	No	No	No	No	No
85	Karanpur	0	0	0	0	4	0	0	Yes	No	Yes	No	No	No	No	No
86	Motasada	0	0	0	0	2	0	0	Yes	No	Yes	Yes	No	No	No	No
87	Mahobatgadh (Danta)	0	0	0	0	2	0	0	Yes	Yes	No	Yes	No	No	No	No

Census of India 2011- Village Directory Amenities and Land use (As in 2009)

Availability of toilet & others
Yes / No

Communication and transport facilities (If amenities available code -Yes is given except for Village Pin Code, If not available within the village, the distance range code viz; a for < 5 Kms, b for 5-10 Kms and c for 10+ kms of nearest place where facility is available is given)

47	48	49	50	51	52	53	54	55	56	57	58	59	60	2	1
Community Toilet Including Bath.	Community Toilet Excluding Bath.	Rural Sanitary Mart or Sanitary Hardware Outlet Available Near The Village.	Community Bio- gas or Recycle of Waste for Productive Use.	Post Office (PO)	Sub Post Office (SPO)	Post & Telegraph Office (P&TO)	Village Pin Code	Telephones (Land Lines)	Public Call Office (PCO)	Mobile Phone Coverage	Internet Cafes/Common Service Centre (CSC)	Private Courier Facility	Bus Service (Public & Private)	Name Village	Sr. No.
No	No	No	No	b	c		385110	Yes	Yes	Yes	Yes	c	Yes	Miranvas	60
No	No	No	No	a	a		385110	Yes	Yes	Yes	Yes	c	Yes	Khatal	61
No	No	No	No	a	a		385110	Yes	Yes	Yes	Yes	c	Yes	Raghpur	62
No	No	No	No	a	a		385110	Yes	Yes	Yes	Yes	c	Yes	Sultanpur	63
No	No	No	No	b	a		385120	Yes	Yes	Yes	Yes	c	Yes	Banodara	64
No	No	No	No	a	a		385110	Yes	Yes	Yes	Yes	c	Yes	Virpur(Hadad)	65
No	No	No	No	c	Yes		385110	Yes	Yes	Yes	Yes	c	Yes	Bamnoj	66
No	No	No	No	c	a		385110	Yes	Yes	Yes	Yes	c	Yes	Sarakala	67
No	No	No	No	c	a		385110	Yes	Yes	Yes	Yes	c	Yes	Dhrangivas	68
No	No	No	No	a	a		385110	Yes	Yes	Yes	Yes	c	a	Vadnal	69
No	No	No	No	a	a		385110	Yes	Yes	Yes	Yes	c	Yes	Rayaniya	70
No	No	No	No	c	a		385120	Yes	Yes	Yes	Yes	c	Yes	Mankanchampa	71
No	No	No	No	c	a		385120	Yes	Yes	Yes	Yes	c	Yes	Mahobatgadh (Hadad)	72
No	No	No	No	c	a		385110	Yes	Yes	Yes	Yes	c	Yes	Navovas (Hadad)	73
No	No	No	No	a	a		385110	Yes	Yes	Yes	Yes	a	Yes	Unodara	74
No	No	No	No	a	b		385110	Yes	Yes	Yes	Yes	c	Yes	Toraniya	75
No	No	No	No	c	a		385110	Yes	Yes	Yes	Yes	c	Yes	Amloi	76
No	No	No	No	c	Yes		385110	Yes	Yes	Yes	Yes	c	Yes	Khandhora	77
No	No	No	No	c	a		385120	Yes	Yes	Yes	Yes	c	Yes	Bordiyala	78
No	No	No	No	b	a		385120	Yes	Yes	Yes	Yes	c	a	Chokibor	79
No	No	No	No	b	b		385120	Yes	Yes	Yes	Yes	b	Yes	Kanabiyavas	80
Yes	No	Yes	No	c	c		385120	Yes	Yes	Yes	Yes	Yes	Yes	Danta	81
No	No	No	No	a	a		385120	Yes	Yes	Yes	Yes	a	Yes	Balvantpura	82
No	No	No	No	b	a		385120	Yes	Yes	Yes	Yes	b	Yes	Velvada	83
No	No	No	No	b	a		385120	Yes	Yes	Yes	Yes	a	Yes	Ganchhera	84
No	No	No	No	c	a		385120	Yes	Yes	Yes	Yes	c	Yes	Karanpur	85
No	No	No	No	b	Yes		385120	Yes	Yes	Yes	Yes	b	Yes	Motasada	86
No	No	No	No	c	a		385120	Yes	Yes	Yes	Yes	c	Yes	Mahobatgadh (Danta)	87

Census of India 2011- Village Directory Amenities and Land use (As in 2009)

Communication and transport facilities (If amenities available code -Yes is given except for Village Pin Code, If not available within the village, the distance range code viz; a for < 5 Kms, b for 5-10 Kms and c for 10+ kms of nearest place where facility is available is given)

Village connected to highways, village roads, banks & credit societies (If amenities available code -Yes is given, If not available within the village, the distance range code viz; a for < 5 Kms, b for 5-10 Kms and c for 10+ kms of nearest place where facility is available is given)

Sr. No.	Name Village	Railway Stations	Auto/Modified Autos	Taxis and Vans	Tractors	Cycle-Pulled Rickshaws (Manual & Machine Driven)	Carts Driven by Animals	Sea /River Ferry Service	Connected to National Highway (NH)	Connected to State Highway (SH)	Connected to Major District Road (MDR)	Connected to Others District Road	Pucca Roads	Kutchecha Roads	Water Bounded Macadam (WBM) Roads
1	2	61	62	63	64	65	66	67	68	69	70	71	72	73	74
60	Miranvas	c	c	b	c	Yes	c	c	c	c	b	Yes	Yes	Yes	Yes
61	Khatal	c	c	a	a		Yes	c	c	a	a	Yes	Yes	a	c
62	Raghpur	c	c	a	a		Yes	c	c	a	a	Yes	Yes	a	Yes
63	Sultanpur	c	a	a	a		a	c	c	c	c	Yes	Yes	Yes	Yes
64	Banodara	c	c	b	c		c	c	c	c	c	Yes	Yes	Yes	Yes
65	Virpur(Hadad)	c	c	a	a		a	c	c	a	a	Yes	a	Yes	Yes
66	Bamnoj	c	c	c	c		c	c	c	a	Yes	Yes	Yes	Yes	Yes
67	Sarakala	c	c	c	Yes		c	c	c	b	b	Yes	Yes	Yes	Yes
68	Dhrangivas	c	c	c	c		c	c	c	a	c	Yes	Yes	Yes	Yes
69	Vadnal	c	a	a	a		a	c	c	c	b	c	Yes	Yes	Yes
70	Rayaniya	c	a	a	a		a	c	c	c	b	Yes	Yes	Yes	Yes
71	Mankanchampa	c	c	c	c		c	c	c	Yes	Yes	b	Yes	Yes	Yes
72	Mahobatgadh (Hadad)	c	c	c	c		c	c	c	Yes	Yes	Yes	Yes	Yes	Yes
73	Navovas (Hadad)	c	c	a	c	Yes	c	c	c	a	a	Yes	Yes	Yes	Yes
74	Unodara	c	c	a	c	Yes	c	c	c	c	a	Yes	Yes	Yes	Yes
75	Toraniya	c	b	b	b		b	c	c	c	b	Yes	Yes	b	Yes
76	Amloi	c	c	c	c		Yes	c	c	c	b	Yes	b	Yes	Yes
77	Khandhora	c	c	Yes	c		c	c	c	c	c	Yes	Yes	Yes	Yes
78	Bordiyala	c	a	a	Yes		c	c	c	c	c	Yes	Yes	a	Yes
79	Chokibor	c	b	b	b		a	c	c	c	a	a	Yes	Yes	Yes
80	Kanabiyavas	c	b	b	b		b	c	c	c	c	Yes	Yes	Yes	Yes
81	Danta	c	c	Yes	c		c	c	c	c	Yes	Yes	Yes	Yes	Yes
82	Balvantpura	c	c	Yes	c	Yes	Yes	c	c	c	a	Yes	Yes	Yes	Yes
83	Velvada	c	c	c	b		c	c	c	c	c	Yes	Yes	Yes	Yes
84	Ganchhera	c	c	c	c		c	c	c	c	c	Yes	Yes	Yes	Yes
85	Karanpur	c	c	c	c		c	c	c	c	a	Yes	Yes	Yes	Yes
86	Motasada	b	b	b	b		b	c	c	Yes	Yes	Yes	Yes	Yes	Yes
87	Mahobatgadh (Danta)	c	c	c	Yes	Yes	Yes	c	c	c	Yes	Yes	Yes	Yes	c

Census of India 2011- Village Directory Amenities and Land use (As in 2009)

Village connected to highways, village roads, banks & credit societies (If amenities available code -Yes is given, If not available within the village, the distance range code viz; a for < 5 Kms, b for 5-10 Kms and c for 10+ kms of nearest place where facility is available is given)

Availability of miscellaneous facilities (If amenities available code -Yes is given, If not available within the village, the distance range code viz; a for < 5 Kms, b for 5-10 Kms and c for 10+ kms of nearest place where facility is available is given)

75	76	77	78	79	80	81	82	83	84	85	86	87	88	2	Sr. No.
Navigable Waterway (River/Canal) (NW)	Footpaths (FP)	Commercial & Co-operative Banks	ATM	Agricultural Credit Societies	Self-Help Group (SHG)	Public Distribution System (PDS) Shop	Mandis / Regular Market	Weekly Haat	Agricultural Marketing Society	Integrated Child Development Scheme (Nutritional Centres)	Anganwadi Centre (Nutritional Centres)	Others (Nutritional Centres)	ASHA (Accredited Social Health Activist)	Name Village	Sr. No.
c	Yes	c	c	c	Yes	b	c	c	b	c	Yes	Yes	Yes	Miranvas	60
c	Yes	c	c	a	a	a	a	a	a	c	Yes	Yes	Yes	Khatal	61
c	Yes	a	a	a	Yes	c	a	a	a	c	Yes	Yes	Yes	Raghpur	62
c	Yes	b	c	Yes	Yes	a	c	c	c	c	Yes	Yes	Yes	Sultanpur	63
c	Yes	b	c	b	Yes	a	c	c	b	c	Yes	Yes	Yes	Banodara	64
c	Yes	a	c	a	c	Yes	c	c	a	c	Yes	Yes	Yes	Virpur(Hadad)	65
c	Yes	b	c	b	Yes	Yes	c	c	b	c	Yes	Yes	Yes	Bamnoj	66
c	Yes	c	c	c	Yes	a	c	c	c	c	Yes	Yes	Yes	Sarakala	67
c	Yes	c	c	c	Yes	Yes	c	c	c	c	Yes	Yes	Yes	Dhrangivas	68
c	Yes	c	c	b	Yes	b	c	c	b	c	Yes	Yes	Yes	Vadnal	69
c	Yes	c	c	b	Yes	b	c	c	b	c	Yes	Yes	Yes	Rayaniya	70
c	Yes	b	c	b	Yes	Yes	c	c	b	c	Yes	Yes	Yes	Mankanchampa	71
c	Yes	a	c	a	Yes	a	c	c	a	c	Yes	Yes	Yes	Mahobatgadh (Hadad)	72
c	Yes	Yes	c	c	Yes	Yes	c	c	c	c	Yes	Yes	Yes	Navovas (Hadad)	73
c	Yes	a	c	a	Yes	Yes	c	a	a	c	Yes	Yes	Yes	Unodara	74
c	Yes	b	c	b	Yes	Yes	c	c	b	c	Yes	Yes	Yes	Toraniya	75
c	Yes	b	c	b	Yes	a	c	c	b	c	Yes	Yes	Yes	Amloi	76
c	Yes	b	c	Yes	Yes	Yes	c	c	c	c	Yes	Yes	Yes	Khandhora	77
c	Yes	c	c	c	Yes	a	c	c	c	c	Yes	Yes	Yes	Bordiyala	78
c	Yes	c	c	c	Yes	a	c	c	c	c	Yes	Yes	Yes	Chokibor	79
c	Yes	b	b	b	Yes	Yes	b	b	b	b	Yes	Yes	Yes	Kanabiyavas	80
c	Yes	Yes	Yes	Yes	Yes	Yes	c	c	Yes	c	Yes	Yes	Yes	Danta	81
c	Yes	a	a	Yes	Yes	a	a	a	a	a	Yes	Yes	Yes	Balvantpura	82
c	Yes	b	b	b	Yes	Yes	b	b	b	b	Yes	Yes	Yes	Velvada	83
c	Yes	b	a	b	Yes	a	b	b	b	b	Yes	Yes	Yes	Ganchhera	84
c	Yes	a	c	a	Yes	a	c	c	a	c	Yes	Yes	Yes	Karanpur	85
c	Yes	Yes	b	Yes	Yes	Yes	b	b	b	b	Yes	Yes	Yes	Motasada	86
c	Yes	c	c	c	Yes	a	c	c	c	c	Yes	Yes	Yes	Mahobatgadh (Danta)	87

Census of India 2011- Village Directory Amenities and Land use (As in 2009)

Availability of miscellaneous facilities (If amenities available code -Yes is given, If not available within the village, the distance range code viz: a for < 5 Kms, b for 5-10 Kms and c for 10+ kms of nearest place where facility is available is given)

Availability of electricity (Yes/No)

Sr. No.	Name Village	Community Centre With/ Without TV	Sports Field	Sports Club / Recreation Centre	Cinema / Video Hall	Public Library	Public Reading Room	Newspaper Supply	Assembly Polling Station	Birth & Death Registration Office	Power Supply for Domestic Use (ED)	Power Supply for Agricultural Use (EAG)	Power Supply for Commercial Use (EC)	Power Supply for All Uses (EA)
1	2	89	90	91	92	93	94	95	96	97	98	99	100	101
60	Miranvas	c	c	c	c	c	c	b	Yes	Yes	Yes	Yes	Yes	Yes
61	Khatal	c	c	c	c	a	a	c	Yes	Yes	Yes	Yes	Yes	Yes
62	Raghpur	c	c	c	c	a	a	a	Yes	Yes	Yes	Yes	Yes	Yes
63	Sultanpur	c	c	c	c	c	c	b	Yes	Yes	Yes	Yes	Yes	Yes
64	Banodara	Yes	c	c	c	c	c	c	Yes	Yes	Yes	Yes	Yes	Yes
65	Virpur(Hadad)	Yes	c	c	c	c	c	c	Yes	Yes	Yes	Yes	Yes	Yes
66	Bamnoj	c	c	c	c	Yes	c	Yes	Yes	Yes	Yes	Yes	Yes	Yes
67	Sarakala	Yes	c	c	c	c	c	c	Yes	Yes	Yes	Yes	Yes	Yes
68	Dhrangivas	Yes	c	c	c	c	c	c	Yes	Yes	Yes	Yes	Yes	Yes
69	Vadnal	Yes	c	c	c	c	c	c	Yes	Yes	Yes	Yes	Yes	Yes
70	Rayaniya	c	c	c	c	c	c	c	Yes	Yes	Yes	Yes	Yes	Yes
71	Mankanchampa	c	c	c	c	c	c	c	Yes	Yes	Yes	Yes	Yes	Yes
72	Mahobatgadh (Hadad)	Yes	c	c	c	c	c	c	Yes	Yes	Yes	Yes	Yes	Yes
73	Navovas (Hadad)	Yes	c	c	c	c	c	a	Yes	Yes	Yes	Yes	Yes	Yes
74	Unodara	Yes	c	c	c	c	c	a	Yes	Yes	Yes	Yes	Yes	Yes
75	Toraniya	Yes	c	c	c	c	b	b	Yes	Yes	Yes	Yes	Yes	Yes
76	Amloi	Yes	c	c	c	c	c	b	Yes	Yes	Yes	Yes	Yes	Yes
77	Khandhora	Yes	c	c	c	c	b	Yes	Yes	Yes	Yes	Yes	Yes	Yes
78	Bordiyala	Yes	c	c	c	c	c	c	Yes	Yes	Yes	Yes	Yes	Yes
79	Chokibor	Yes	c	c	c	c	c	c	Yes	Yes	Yes	Yes	Yes	Yes
80	Kanabiyavas	Yes	b	b	b	b	b	b	Yes	Yes	Yes	Yes	Yes	Yes
81	Danta	Yes	Yes	Yes	Yes	Yes	Yes	Yes	Yes	Yes	Yes	Yes	Yes	Yes
82	Balvantpura	Yes	a	a	a	a	a	Yes	Yes	Yes	Yes	Yes	Yes	Yes
83	Velvada	Yes	b	b	b	b	b	b	Yes	Yes	Yes	Yes	Yes	Yes
84	Ganchhera	Yes	b	b	b	b	b	Yes	Yes	Yes	Yes	Yes	Yes	Yes
85	Karanpur	Yes	c	c	c	c	c	c	Yes	Yes	Yes	Yes	Yes	Yes
86	Motasada	Yes	b	b	b	Yes	b	Yes	Yes	Yes	Yes	Yes	Yes	Yes
87	Mahobatgadh (Danta)	Yes	c	c	c	Yes	c	Yes	Yes	Yes	Yes	Yes	Yes	Yes

Census of India 2011- Village Directory Amenities and Land use (As in 2009)

Land Use									
Nearest Town									
Area under different types of land use (in hectares rounded up to one decimal place)									
Name	Distance Range Code i.e. a for < 5 Kms, b for 5-10 Kms & c for 10+ kms.	Forests	Area Under Non-Agricultural Uses	Barren and Un-Cultivable Land	Permanent Pastures and Other Grazing Lands	Land Under Miscellaneous Tree Crops etc.	Culturable Waste Land	Name Village	Str. No.
102	103	104	105	106	107	108	109	2	1
AMBAJI	c	213	54	5	0	0	5.1	Miranvas	60
AMBAJI	c	31.9	0	3.5	0	0	0	Khatal	61
AMBAJI	a	72.4	0	13	20.4	0.1	0	Raghpur	62
AMBAJI	c	0	0	0	24.4	0	0	Sultanpur	63
AMBAJI	c	95.4	0	0.4	0	0	2	Banodara	64
AMBAJI	c	23.3	0	1.2	0	0	0	Virpur(Hadad)	65
AMBAJI	c	74	0	0	10	0	4.5	Bamnoj	66
AMBAJI	c	36	0	10	0	0	3.9	Sarakala	67
AMBAJI	c	153	0	8	0	0	1.2	Dhrangivas	68
AMBAJI	c	107	0	0	0	0	2.9	Vadnal	69
AMBAJI	c	53	0	5	0	0	1	Rayaniya	70
AMBAJI	c	113	20	10	0	0	17	Mankanchampa	71
AMBAJI	c	80	0	9	0	0	6.9	Mahobatgadh (Hadad)	72
PALANPUR	c	56	0	0	0	0	16	Navovas (Hadad)	73
AMBAJI	c	50	10	5.3	11	0	0	Unodara	74
AMBAJI	c	102	0	3.7	0	22.3	4.3	Toraniya	75
AMBAJI	c	10.4	1.8	1.2	0	0	0	Amloi	76
AMBAJI	c	57.1	0	99	0	194.8	50	Khandhora	77
PALANPUR	c	205	0	12	0	0	9.8	Bordiyala	78
AMBAJI	c	127	0	71	0	0	0	Chokibor	79
PALANPUR	c	400.4	0	40.2	2.2	0	0	Kanabiyavas	80
PALANPUR	c	1202.6	116.9	88.3	0	0	0	Danta	81
PALANPUR	c	0	0	50.3	0	0	7.6	Balvantpura	82
PALANPUR	c	0	1.1	14.3	1.4	1	42.6	Velvada	83
PALANPUR	c	0	0	20	0	15	20	Ganchhera	84
PALANPUR	c	0	0	0	125.4	0	0	Karanpur	85
PALANPUR	c	0	0	0	67.4	0	0	Motasada	86
PALANPUR	c	0	0	9.9	0	0	0	Mahobatgadh (Danta)	87

Census of India 2011- Village Directory
Amenities and Land use (As in 2009)

Land Use													Name of three most important commodities manufactured		
Area under different types of land use (in hectares rounded up to one decimal place)											Area irrigated by source (in hectare).				
Sr. No.	Name Village	Fallow Lands Other Than Current Fallows	Current Fallows	Net Area Sown	Total Irrigated Land Area	Total Un-irrigated Land Area	Canals (C)	Wells/Tube-Wells (W/TW)	Tanks/Lakes (T/L)	Water Falls (WF)	Others (O)	First	Second	Third	
		110	111	112	113	114	115	116	117	118	119	120	121	122	
60	Miranvas	0	0	98	60	38	0	60	0	0	0	Stoneware			
61	Khatal	0	0	19.4	10	9.4	0	10	0	0	0	Stoneware			
62	Raghpur	1	0	59.8	49.8	10	0	49.8	0	0	0				
63	Sultanpur	0	0	72.1	60.1	12	0	60.1	0	0	0	Stoneware			
64	Banodara	0	0	64.3	47.1	17.1	0	47.1	0	0	0	Stoneware			
65	Virpur(Hadad)	0.8	0.2	9.1	5	4	0	5	0	0	0	Stoneware			
66	Bamnoj	0	0	123	93	30	0	93	0	0	0	Stoneware			
67	Sarakala	0	0	36	16	20	0	16	0	0	0				
68	Dhrangivas	0	0	99	80	19	0	80	0	0	0				
69	Vadnal	0	0	57	40	17	0	40	0	0	0	Stoneware			
70	Rayaniya	0	27.1	53	20	33	0	20	0	0	0	Stoneware			
71	Mankanchampa	0	21.6	143	90	53	0	90	0	0	0	Stoneware			
72	Mahobatgadh (Hadad)	0	0	59	35	24	0	35	0	0	0				
73	Navovas (Hadad)	15	10	118.4	50.4	68	0	50.4	0	0	0	Stoneware			
74	Unodara	0	0	77	50	27	0	50	0	0	0	Stoneware			
75	Toraniya	0	0	157.2	97.1	60.1	0	97.1	0	0	0	Stoneware			
76	Amlai	0	0	38.4	29.4	9	0	29.4	0	0	0	Stoneware			
77	Khandhora	0	0	161.3	106.3	55	0	106	0	0	0				
78	Bordiyala	0	0	103	60	43	0	60	0	0	0				
79	Chokibor	10	0	174	100	74	0	100	0	0	0				
80	Kanabiyavas	17.3	6.9	129.9	100.9	29	0	101	0	0	0				
81	Danta	3.5	0	454.8	388.5	66.4	0	288	101	0	0				
82	Balvantpura	0	2.8	50.3	30	20.3	0	30	0	0	0				
83	Velvada	0	9	90	70	20	0	70	0	0	0				
84	Ganchhera	44.4	20	75	60	15	0	60	0	0	0				
85	Karanpur	0	0	259	200	59	0	200	0	0	0				
86	Motasada	0	0	561	450	111	0	450	0	0	0				
87	Mahobatgadh (Danta)	0	0	117	87	30	0	87	0	0	0				

Census of India 2011- Village Directory Amenities and Land use (As in 2009)

Number of educational amenities available. (If not available within the village, the distance range code viz; a for < 5 Kms, b for 5-10 Kms and c for 10+ kms of nearest place where facility is available is given).

Sr. No.	Name Village	Location Code No.	Total Area of The Village (In Hectares Rounded Up to One Decimal Place)	Total Population (2011 Census)	Number of Households (2011 Census)	Pre-Primary School (PP)	Primary School (P)	Middle School (M)	Secondary School (S)	Senior Secondary School (SS)	Degree College of Arts Science & Commerce (ASC)	Engineering College (EC)	Medical College (MC)	Management Institute (MI)
1	2	3	4	5	6	7	8	9	10	11	12	13	14	15
CD Block:-Danta (0016)														
88	Punjpur	507904	490	2612	494	c	2		1	a	c	c	c	c
89	Ratanpur	507905	368.9	2045	406	c	2		a	a	c	c	c	c
90	Vadvera	507906	567.7	1183	191	b	1		b	b	c	c	c	c
91	Mota Pipodara	507907	1478	1882	319	c	1		c	c	c	c	c	c
92	Barvas	507908	385	1342	199	b	1		c	b	c	c	c	c
93	Vagada Kyari	507909	86.2	441	64	c	1		c	c	c	c	c	c
94	Jalana	507910	197.3	1137	181	b	1		c	c	c	c	c	c
95	Beda	507911	307.1	1307	192	c	1		c	c	c	c	c	c
96	Chhota Bamodara	507912	263.8	1994	320	c	1		c	c	c	c	c	c
97	Mota Bamodara	507913	85.1	286	57	c	1		c	c	c	c	c	c
98	Chhota Pipodara	507914	159.7	526	83	c	1		c	c	c	c	c	c
99	Sanali	507915	234.3	1305	219	b	4		1	b	c	c	c	c
100	Santpur	507916	149.6	312	65	c	1		c	c	c	c	c	c
101	Ruppura	507917	146.9	847	151	c	1		b	c	c	c	c	c
102	Dhagadiya	507918	289.4	1451	222	c	1		b	c	c	c	c	c
103	Jasvantpura (Hadad)	507919	166	512	95	c	1		b	c	c	c	c	c
104	Mandali	507920	246	901	204	c	1		a	c	c	c	c	c
105	Udavas	507921	36.2	286	43	c	1		c	c	c	c	c	c
106	Hathi Pagala	507922	261.9	1389	209	c	1		a	c	c	c	c	c
107	Jamru	507923	595.2	2630	392	b	1		c	c	c	c	c	c
108	Jodhsar	507924	419.7	1754	276	c	1		c	c	c	c	c	c
109	Ranika	507925	320.5	1162	176	c	1		c	c	c	c	c	c
110	Samaiya	507926	317.3	1086	174	c	1		c	c	c	c	c	c
111	Dalpura	507927	1613.6	2908	454	c	4		c	c	c	c	c	c
112	Pith (Navanagar)	507928	744.9	475	84	c	1		b	c	c	c	c	c
113	Khaivad	507929	860.7	463	96	c	1		c	c	c	c	c	c
114	Gadh (Danta)	507930	67.9	99	23	c	1		c	c	c	c	c	c
115	Kundel	507931	326.6	1517	328	a	1		b	b	c	c	c	c
116	Thana	507932	287.8	748	159	b	1		b	b	c	c	c	c

Census of India 2011- Village Directory

Amenities and Land use (As in 2009)

Number of educational amenities available. (If not available within the village, the distance range code viz; a for < 5 Kms, b for 5-10 Kms and c for 10+ kms of nearest place where facility is available is given).

Number of Medical Amenities available. (If not available within the village, the distance range code viz; a for < 5 Kms, b for 5-10 Kms and c for 10+ kms of nearest place where facility is available is given).

16	17	18	19	20	21	22	23	24	25	26	27	28	29	30	31	2	1
Polytechnic (Pt)	Vocational Training School /ITI	Non-Formal Training Centre (NFTC)	Special School for Disabled (SSD)	Others (Specify)	Community Health Centre (CHC)	Primary Health Centre (PHC)	Primary Health Sub Centre (PHS)	Maternity and Child Welfare Centre (MCW)	T.B. Clinic (TBC)	Hospital-Allopathic (HA)	Hospital-Alternative Medicine (HO)	Dispensary (D)	Veterinary Hospital (VH)	Mobile Health Clinic (MHC)	Family Welfare Centre (FWC)	Name Village	Sr. No.
c	a	c	c		a	a	1	c	a	a	c	a	a	a	a	Punjpur	88
c	a	c	c		a	a	1	a	a	a	c	a	a	a	a	Ratanpur	89
c	b	c	c		b	b	b	b	b	b	c	b	b	b	b	Vadvera	90
c	c	c	c		c	b	a	c	c	c	c	c	c	c	c	Mota Pipodara	91
c	c	c	c		c	b	1	b	c	c	c	c	1	c	c	Barvas	92
c	c	c	c		b	b	b	c	c	c	c	c	a	c	c	Vagada Kyari	93
c	c	c	c		c	b	b	c	c	c	c	c	a	c	c	Jalana	94
c	c	c	c		c	b	c	c	c	c	c	c	c	c	c	Beda	95
c	c	c	c		c	b	a	c	c	c	c	c	b	c	c	Chhota Bamodara	96
c	c	c	c		c	c	a	c	c	c	c	c	b	c	c	Mota Bamodara	97
c	c	c	c		c	c	a	c	c	c	c	c	c	c	c	Chhota Pipodara	98
c	c	c	c		c	b	1	c	c	c	c	b	b	c	c	Sanali	99
c	c	c	c		c	b	a	c	c	c	c	c	b	c	c	Santpur	100
c	c	c	c		c	b	a	c	c	c	c	c	c	c	c	Ruppura	101
c	c	c	c		c	c	a	c	c	c	c	c	a	c	c	Dhagadiya	102
c	c	c	c		c	b	a	c	c	c	c	c	b	c	c	Jasvantpura (Hadad)	103
c	c	c	c		c	c	1	c	c	c	c	c	c	c	c	Mandali	104
c	c	c	c		c	c	a	c	c	c	c	c	b	c	c	Udavas	105
c	c	c	c		c	b	a	c	c	c	c	c	b	c	c	Hathi Pagala	106
c	c	c	c		c	c	a	c	c	c	c	c	c	c	c	Jamru	107
c	c	c	c		c	b	1	c	c	c	c	c	c	c	c	Jodhsar	108
c	c	c	c		c	c	a	c	c	c	c	c	1	c	c	Ranika	109
c	c	c	c		c	b	b	c	c	c	c	b	c	c	c	Samaiya	110
c	c	c	c		c	b	1	c	c	c	c	b	c	c	c	Dalpura	111
c	c	c	c		c	b	a	c	c	c	c	c	b	c	c	Pith (Navanagar)	112
c	c	c	c		b	b	b	a	c	c	c	c	b	c	c	Khairvad	113
c	c	c	c		c	b	a	c	c	c	c	b	c	c	c	Gadh (Danta)	114
c	b	c	c		b	b	1	b	b	b	c	b	b	b	b	Kundel	115
c	b	c	c		a	b	b	b	b	b	c	b	b	b	b	Thana	116

Census of India 2011- Village Directory Amenities and Land use (As in 2009)

Sr. No.	Name Village	Number of Non-Government Medical Amenities available.							Availability of drinking water - Yes / No							
		Charitable Non Govt. Hospital/Nursing Home.	Medical Practitioner With MBBS Degree	Medical Practitioner With Other Degree	Medical Practitioner With No Degree	Traditional Practitioner and Faith Healer	Medicine Shop	Others	Tap Water (Treated/Untreated)	Well Water (Covered / Uncovered well)	Hand Pump	Tube wells / Bore well	Spring	River / Canal	Tank / Pond / Lake	Others
1	2	32	33	34	35	36	37	38	39	40	41	42	43	44	45	46
88	Punjpur	0	0	0	0	0	0	0	Yes	Yes	Yes	Yes	No	No	No	No
89	Ratanpur	0	0	0	0	2	0	0	Yes	Yes	No	Yes	No	No	No	No
90	Vadvera	0	0	0	0	0	0	0	Yes	Yes	Yes	No	No	No	No	No
91	Mota Pipodara	0	0	0	0	3	0	0	Yes	Yes	Yes	No	No	No	No	No
92	Barvas	0	0	0	0	0	0	0	Yes	Yes	Yes	Yes	No	No	No	No
93	Vagada Kyari	0	0	0	0	0	0	0	No	Yes	Yes	No	No	No	Yes	No
94	Jalana	0	0	0	0	0	0	0	Yes	Yes	Yes	No	No	No	No	No
95	Beda	0	0	0	0	0	0	0	Yes	Yes	Yes	No	No	No	No	No
96	Chhota Bamodara	0	0	0	0	0	0	0	Yes	Yes	Yes	No	No	No	No	No
97	Mota Bamodara	0	0	0	0	0	0	0	Yes	Yes	Yes	No	No	No	No	No
98	Chhota Pipodara	0	0	0	0	0	0	0	Yes	Yes	Yes	Yes	No	No	No	No
99	Sanali	0	0	0	0	3	0	0	No	Yes	Yes	No	No	No	No	No
100	Santpur	0	0	0	0	3	0	0	No	Yes	Yes	No	No	No	No	No
101	Ruppura	0	0	0	0	3	0	0	No	No	Yes	No	No	No	No	No
102	Dhagadiya	0	0	0	0	3	0	0	Yes	No	Yes	No	No	No	No	No
103	Jasvantpura (Hadad)	0	0	0	0	3	0	0	Yes	Yes	Yes	Yes	No	No	No	No
104	Mandali	0	0	0	3	0	0	0	Yes	Yes	Yes	Yes	No	Yes	No	No
105	Udavas	0	0	0	0	0	0	0	Yes	Yes	Yes	No	No	No	No	No
106	Hathi Pagala	0	0	0	0	0	0	0	No	Yes	Yes	No	No	No	No	No
107	Jamru	0	0	0	0	0	0	0	Yes	Yes	Yes	No	No	No	No	No
108	Jodhsar	0	0	0	0	0	0	0	Yes	Yes	Yes	No	No	No	No	No
109	Ranika	0	0	0	0	0	0	0	Yes	Yes	Yes	No	No	No	No	No
110	Samaiya	0	0	0	0	0	0	0	No	No	Yes	No	No	No	No	No
111	Dalpura	0	0	0	0	0	0	0	No	No	Yes	No	No	No	No	No
112	Pith (Navanagar)	0	0	0	0	0	0	0	No	No	Yes	No	No	No	No	No
113	Khaivad	0	0	0	0	4	0	0	No	No	Yes	Yes	No	No	No	No
114	Gadh (Danta)	0	0	0	0	1	0	0	No	Yes	Yes	No	No	No	No	No
115	Kundel	0	0	0	0	3	0	0	No	Yes	Yes	Yes	No	No	No	No
116	Thana	0	0	0	0	3	0	0	No	Yes	Yes	Yes	No	Yes	No	No

Census of India 2011- Village Directory Amenities and Land use (As in 2009)

Availability of toilet & others
Yes / No

Communication and transport facilities (If amenities available code -Yes is given except for Village Pin Code, If not available within the village, the distance range code viz; a for < 5 Kms, b for 5-10 Kms and c for 10+ kms of nearest place where facility is available is given)

Community Toilet Including Bath.	Community Toilet Excluding Bath.	Rural Sanitary Mart or Sanitary Hardware Outlet Available Near The Village.	Community Bio- gas or Recycle of Waste for Productive Use.	Post Office (PO)	Sub Post Office (SPO)	Post & Telegraph Office (P&TO)	Village Pin Code	Telephones (Land Lines)	Public Call Office (PCO)	Mobile Phone Coverage	Internet Cafes/Common Service Centre (CSC)	Private Courier Facility	Bus Service (Public & Private)	Name Village	Sr. No.
47	48	49	50	51	52	53	54	55	56	57	58	59	60	2	1
No	No	No	No	c	Yes		385120	Yes	Yes	Yes	Yes	a	Yes	Punjpur	88
No	No	No	No	c	a		385120	Yes	Yes	Yes	Yes	a	Yes	Ratanpur	89
No	No	No	No	b	b		385120	Yes	Yes	Yes	Yes	b	Yes	Vadvera	90
No	No	No	No	b	a		385120	Yes	Yes	Yes	Yes	c	Yes	Mota Pipodara	91
No	No	No	No	c	c		385120	Yes	Yes	Yes	Yes	c	Yes	Barvas	92
No	No	No	No	a	a		385120	Yes	Yes	Yes	Yes	c	Yes	Vagada Kyari	93
No	No	No	No	c	a		385120	Yes	Yes	Yes	Yes	c	Yes	Jalana	94
No	No	No	No	c	a		385120	Yes	Yes	Yes	Yes	c	Yes	Beda	95
No	No	No	No	c	a		385110	Yes	Yes	Yes	Yes	c	Yes	Chhota Bamodara	96
No	No	No	No	c	a		385110	Yes	Yes	Yes	Yes	c	Yes	Mota Bamodara	97
No	No	No	No	c	a		385110	Yes	Yes	Yes	Yes	c	Yes	Chhota Pipodara	98
No	No	No	No	b	Yes		385110	Yes	Yes	Yes	Yes	c	Yes	Sanali	99
No	No	No	No	c	a		385110	Yes	Yes	Yes	Yes	c	Yes	Santpur	100
No	No	No	No	c	a		385110	Yes	Yes	Yes	Yes	c	Yes	Ruppura	101
No	No	No	No	c	Yes		385110	Yes	Yes	Yes	Yes	c	Yes	Dhagadiya	102
No	No	No	No	c	a		385110	Yes	Yes	Yes	Yes	c	Yes	Jasvantpura (Hadad)	103
No	No	No	No	c	a		385110	Yes	Yes	Yes	Yes	c	Yes	Mandali	104
No	No	No	No	b	a		385110	Yes	Yes	Yes	Yes	c	Yes	Udavas	105
No	No	No	No	b	a		385120	Yes	Yes	Yes	Yes	c	Yes	Hathi Pagala	106
No	No	No	No	c	Yes		385110	Yes	Yes	Yes	Yes	c	c	Jamru	107
No	No	No	No	b	Yes		385110	Yes	Yes	Yes	Yes	c	Yes	Jodhsar	108
No	No	No	No	c	a		385120	Yes	Yes	Yes	Yes	c	Yes	Ranika	109
No	No	No	No	b	a		385120	Yes	Yes	Yes	Yes	c	Yes	Samaiya	110
No	No	No	No	c	Yes		385120	Yes	Yes	Yes	Yes	c	Yes	Dalpura	111
No	No	No	No	c	b		385120	Yes	Yes	Yes	Yes	c	a	Pith (Navanagar)	112
No	No	No	No	c	a		385120	Yes	Yes	Yes	Yes	c	Yes	Khaivad	113
No	No	No	No	c	a		385120	Yes	Yes	Yes	Yes	c	Yes	Gadh (Danta)	114
No	No	No	No	c	Yes		385120	Yes	Yes	Yes	Yes	c	Yes	Kundel	115
No	No	No	No	a	a		385120	Yes	Yes	Yes	Yes	b	Yes	Thana	116

Census of India 2011- Village Directory Amenities and Land use (As in 2009)

Communication and transport facilities (If amenities available code -Yes is given except for Village Pin Code, If not available within the village, the distance range code viz; a for < 5 Kms, b for 5-10 Kms and c for 10+ kms of nearest place where facility is available is given)

Village connected to highways, village roads, banks & credit societies (If amenities available code -Yes is given, If not available within the village, the distance range code viz; a for < 5 Kms, b for 5-10 Kms and c for 10+ kms of nearest place where facility is available is given)

Sr. No.	Name Village	Railway Stations	Auto/Modified Autos	Taxis and Vans	Tractors	Cycle-Pulled Rickshaws (Manual & Machine Driven)	Carts Driven by Animals	Sea /River Ferry Service	Connected to National Highway (NH)	Connected to State Highway (SH)	Connected to Major District Road (MDR)	Connected to Others District Road	Pucca Roads	Kutchcha Roads	Water Bounded Macadam (WBM) Roads
1	2	61	62	63	64	65	66	67	68	69	70	71	72	73	74
88	Punjpur	c	c	Yes	a	Yes	Yes	c	c	c	Yes	Yes	Yes	Yes	Yes
89	Ratanpur	c	c	c	c		c	c	c	Yes	Yes	Yes	Yes	Yes	Yes
90	Vadvera	c	b	b	b		b	c	c	c	b	Yes	Yes	Yes	Yes
91	Mota Pipodara	b	b	a	b		b	c	c	c	a	Yes	Yes	Yes	Yes
92	Barvas	c	c	Yes	c		c	c	c	c	Yes	Yes	Yes	Yes	Yes
93	Vagada Kyari	c	a	Yes	a		a	c	c	c	b	Yes	Yes	Yes	Yes
94	Jalana	c	c	Yes	c		c	c	c	c	c	Yes	Yes	Yes	Yes
95	Beda	c	c	Yes	c		c	c	c	c	c	Yes	Yes	Yes	Yes
96	Chhota Bamodara	c	c	Yes	c		c	c	c	c	c	Yes	Yes	Yes	Yes
97	Mota Bamodara	c	c	Yes	c		c	c	c	c	b	Yes	Yes	Yes	Yes
98	Chhota Pipodara	c	c	c	c		c	c	c	c	c	Yes	Yes	Yes	Yes
99	Sanali	c	c	c	c		c	c	c	c	b	Yes	Yes	Yes	b
100	Santpur	c	c	b	c		c	c	c	c	b	Yes	Yes	Yes	b
101	Ruppura	c	c	c	c		c	c	b	c	Yes	b	Yes	Yes	Yes
102	Dhagadiya	c	c	b	c		c	c	c	c	b	Yes	Yes	Yes	c
103	Jasvantpura (Hadad)	c	c	b	c		Yes	c	b	b	Yes	Yes	Yes	Yes	c
104	Mandali	c	c	Yes	Yes		c	c	c	c	Yes	Yes	Yes	Yes	c
105	Udavas	c	b	b	b		b	c	c	c	c	Yes	Yes	Yes	Yes
106	Hathi Pagala	c	b	b	b		b	c	c	c	b	Yes	Yes	Yes	c
107	Jamru	c	c	c	c		c	c	c	c	c	c	Yes	Yes	c
108	Jodhsar	c	c	Yes	b		c	c	c	c	c	Yes	Yes	Yes	Yes
109	Ranika	c	Yes	Yes	c	Yes	c	c	c	c	c	Yes	Yes	Yes	Yes
110	Samaiya	c	b	Yes	Yes		Yes	c	c	c	c	Yes	Yes	Yes	Yes
111	Dalpura	c	c	Yes	Yes		Yes	c	c	c	c	Yes	Yes	Yes	Yes
112	Pith (Navanagar)	b	c	c	c		c	c	c	c	c	c	a	Yes	c
113	Khaivad	c	c	a	c		Yes	c	c	c	b	Yes	Yes	Yes	Yes
114	Gadh (Danta)	c	c	c	c		c	c	c	c	b	Yes	Yes	Yes	Yes
115	Kundel	c	c	b	b		c	c	c	c	a	Yes	Yes	Yes	Yes
116	Thana	a	a	a	a		a	c	c	a	a	Yes	Yes	Yes	Yes

Census of India 2011- Village Directory Amenities and Land use (As in 2009)

Village connected to highways, village roads, banks & credit societies (If amenities available code -Yes is given, If not available within the village , the distance range code viz; a for < 5 Kms, b for 5-10 Kms and c for 10+ kms of nearest place where facility is available is given)

Availability of miscellaneous facilities (If amenities available code - Yes is given, If not available within the village, the distance range code viz; a for < 5 Kms, b for 5-10 Kms and c for 10+ kms of nearest place where facility is available is given)

75	76	77	78	79	80	81	82	83	84	85	86	87	88	2	1
Navigable Waterway (River/Canal) (NW)	Footpaths (FP)	Commercial & Co-operative Banks	ATM	Agricultural Credit Societies	Self-Help Group (SHG)	Public Distribution System (PDS) Shop	Mandis / Regular Market	Weekly Haat	Agricultural Marketing Society	Integrated Child Development Scheme (Nutritional Centres)	Anganwadi Centre (Nutritional Centres)	Others (Nutritional Centres)	ASHA (Accredited Social Health Activist)	Name Village	Sr. No.
c	Yes	a	a	Yes	Yes	Yes	a	a	Yes	a	Yes	Yes	Yes	Punjpur	88
c	Yes	a	Yes	Yes	Yes	Yes	a	a	a	a	Yes	Yes	Yes	Ratanpur	89
c	Yes	b	b	b	Yes	b	b	b	b	b	Yes	Yes	Yes	Vadvera	90
c	Yes	c	c	c	Yes	a	c	c	c	c	Yes	Yes	Yes	Mota Pipodara	91
c	Yes	b	b	b	Yes	Yes	c	c	c	b	Yes	Yes	Yes	Barvas	92
c	Yes	c	c	c	Yes	a	c	c	c	c	Yes	Yes	Yes	Vagada Kyari	93
c	Yes	b	b	b	Yes	a	c	c	a	c	Yes	Yes	Yes	Jalana	94
c	Yes	c	c	c	Yes	a	c	c	c	c	Yes	Yes	Yes	Beda	95
c	Yes	a	c	a	Yes	Yes	c	c	a	c	Yes	Yes	Yes	Chhota Bamodara	96
c	Yes	b	c	a	Yes	a	c	c	a	c	Yes	Yes	Yes	Mota Bamodara	97
c	Yes	c	c	a	Yes	a	c	c	a	c	Yes	Yes	Yes	Chhota Pipodara	98
c	Yes	b	b	Yes	Yes	Yes	c	c	Yes	c	Yes	Yes	Yes	Sanali	99
c	Yes	b	c	b	Yes	a	c	c	b	c	Yes	Yes	Yes	Santpur	100
c	Yes	a	c	a	Yes	a	c	c	a	c	Yes	Yes	Yes	Ruppura	101
c	Yes	b	a	a	Yes	b	c	c	b	c	Yes	Yes	Yes	Dhagadiya	102
c	Yes	a	c	a	Yes	b	c	c	Yes	c	Yes	Yes	Yes	Jasvantpura (Hadad)	103
c	Yes	Yes	c	Yes	Yes	a	c	c	c	c	Yes	Yes	Yes	Mandali	104
c	Yes	c	c	a	Yes	a	c	c	a	c	Yes	Yes	Yes	Udavas	105
c	Yes	c	c	c	Yes	c	c	c	c	c	Yes	Yes	Yes	Hathi Pagala	106
c	Yes	b	b	a	Yes	Yes	c	c	a	c	Yes	Yes	Yes	Jamru	107
c	Yes	c	c	a	Yes	Yes	c	c	a	c	Yes	Yes	Yes	Jodhsar	108
c	Yes	c	c	c	Yes	a	c	c	c	c	Yes	Yes	Yes	Ranika	109
c	Yes	c	c	c	Yes	Yes	c	c	c	c	Yes	Yes	Yes	Samaiya	110
c	Yes	c	c	c	Yes	Yes	c	c	c	c	Yes	Yes	Yes	Dalpura	111
c	Yes	b	c	b	Yes	b	c	c	c	c	Yes	Yes	Yes	Pith (Navanagar)	112
c	Yes	c	c	c	Yes	c	c	c	c	c	Yes	Yes	Yes	Khaiwad	113
c	Yes	c	c	a	a	c	c	c	c	c	a	Yes	Yes	Gadh (Danta)	114
c	Yes	b	b	b	Yes	Yes	b	b	b	b	Yes	Yes	Yes	Kundel	115
c	Yes	b	b	b	Yes	b	b	b	b	b	Yes	Yes	Yes	Thana	116

Census of India 2011- Village Directory Amenities and Land use (As in 2009)

Availability of miscellaneous facilities (If amenities available code
-Yes is given, If not available within the village, the distance range
code viz; a for < 5 Kms, b for 5-10 Kms and c for 10+ kms of
nearest place where facility is available is given)

Availability of electricity (Yes/No)

Sr. No.	Name Village	Community Centre With/ Without TV	Sports Field	Sports Club / Recreation Centre	Cinema / Video Hall	Public Library	Public Reading Room	Newspaper Supply	Assembly Polling Station	Birth & Death Registration Office	Power Supply for Domestic Use (ED)	Power Supply for Agricultural Use (EAG)	Power Supply for Commercial Use (EC)	Power Supply for All Uses (EA)
1	2	89	90	91	92	93	94	95	96	97	98	99	100	101
88	Punjpur	Yes	a	a	a	Yes	a	Yes	Yes	Yes	Yes	Yes	Yes	Yes
89	Ratanpur	Yes	a	a	a	Yes	a	Yes	Yes	Yes	Yes	Yes	Yes	Yes
90	Vadvera	Yes	b	b	b	b	b	Yes	Yes	Yes	Yes	Yes	Yes	Yes
91	Mota Pipodara	Yes	c	c	c	c	c	Yes	Yes	Yes	Yes	Yes	Yes	Yes
92	Barvas	Yes	c	c	c	c	c	Yes	Yes	Yes	Yes	Yes	Yes	Yes
93	Vagada Kyari	Yes	c	c	c	c	c	c	Yes	Yes	Yes	Yes	Yes	Yes
94	Jalana	Yes	c	c	c	c	c	b	Yes	Yes	Yes	Yes	Yes	Yes
95	Beda	c	c	c	c	c	c	c	Yes	Yes	Yes	Yes	Yes	Yes
96	Chhota Bamodara	Yes	c	c	c	c	c	c	Yes	Yes	Yes	Yes	Yes	Yes
97	Mota Bamodara	Yes	c	c	c	c	c	Yes	Yes	Yes	Yes	Yes	Yes	Yes
98	Chhota Pipodara	Yes	c	c	c	c	c	c	Yes	Yes	Yes	Yes	Yes	Yes
99	Sanali	Yes	c	c	c	Yes	c	Yes	Yes	Yes	Yes	Yes	Yes	Yes
100	Santpur	Yes	c	c	c	c	c	b	Yes	Yes	Yes	Yes	Yes	Yes
101	Ruppura	Yes	c	c	c	c	c	a	Yes	Yes	Yes	Yes	Yes	Yes
102	Dhagadiya	Yes	c	c	c	c	c	c	Yes	Yes	Yes	Yes	Yes	Yes
103	Jasvantpura (Hadad)	Yes	c	c	c	c	c	c	Yes	Yes	Yes	Yes	Yes	Yes
104	Mandali	Yes	c	c	c	c	c	Yes	Yes	Yes	Yes	Yes	Yes	Yes
105	Udavas	Yes	c	c	c	c	c	Yes	Yes	Yes	Yes	Yes	Yes	Yes
106	Hathi Pagala	Yes	c	c	c	c	c	a	Yes	Yes	Yes	Yes	Yes	Yes
107	Jamru	Yes	c	c	c	c	c	b	Yes	Yes	Yes	Yes	Yes	Yes
108	Jodhsar	Yes	c	c	c	c	c	Yes	Yes	Yes	Yes	Yes	Yes	Yes
109	Ranika	Yes	c	c	c	c	c	c	Yes	Yes	Yes	Yes	Yes	Yes
110	Samaiya	Yes	c	c	c	c	c	c	Yes	Yes	Yes	Yes	Yes	Yes
111	Dalpura	Yes	c	c	c	c	c	Yes	Yes	Yes	Yes	Yes	Yes	Yes
112	Pith (Navanagar)	Yes	c	c	c	c	c	c	b	Yes	Yes	Yes	Yes	Yes
113	Khaivad	c	c	c	c	c	c	c	Yes	Yes	Yes	Yes	Yes	Yes
114	Gadh (Danta)	c	c	c	c	c	c	c	a	Yes	Yes	Yes	Yes	Yes
115	Kundel	Yes	b	b	b	Yes	b	b	Yes	Yes	Yes	Yes	Yes	Yes
116	Thana	Yes	b	b	b	Yes	b	b	Yes	Yes	Yes	Yes	Yes	Yes

Census of India 2011- Village Directory Amenities and Land use (As in 2009)

Land Use									
Nearest Town									
Area under different types of land use (in hectares rounded up to one decimal place)									
Name	Distance Range Code i.e. a for < 5 Kms, b for 5-10 Kms & c for 10+ kms.	Forests	Area Under Non- Agricultural Uses	Barren and Un-Cultivable Land	Permanent Pastures and Other Grazing Lands	Land Under Miscellaneous Tree Crops etc.	Culturable Waste Land	Name Village	Sr. No.
102	103	104	105	106	107	108	109	2	1
PALANPUR	c	0	13	56.2	0	0	0	Punjpur	88
PALANPUR	c	66	4	21	4	0	19	Ratanpur	89
PALANPUR	c	360.5	0	0	0	0	30.7	Vadvera	90
PALANPUR	c	1123	0	57	0	0	81	Mota Pipodara	91
AMBAJI	b	270.4	0	0	0	10.9	0	Barvas	92
AMBAJI	c	0	0	47.9	0.3	0.4	0	Vagada Kyari	93
AMBAJI	b	40	0	0	0	0	0	Jalana	94
AMBAJI	c	75	7	0	8	0	0	Beda	95
PALANPUR	c	124.6	0	0	0	62.1	0	Chhota Bamodara	96
PALANPUR	c	0	0	0	2	0	14.1	Mota Bamodara	97
PALANPUR	c	50.5	0	0	0	15.4	0	Chhota Pipodara	98
AMBAJI	b	41	0	20	0	0	0	Sanali	99
PALANPUR	c	0	78	0	0	0	1.6	Santpur	100
PALANPUR	c	11.6	9	1	2	1	1.1	Ruppura	101
PALANPUR	c	80	3	51	48	0	4	Dhagadiya	102
PALANPUR	c	62.7	1.4	8	7.7	0	8.6	Jasvantpura (Hadad)	103
PALANPUR	c	57	2	75	0	0	0	Mandali	104
PALANPUR	c	6.2	0	0	4.2	0	9	Udavas	105
PALANPUR	c	161	1	1	0	0	20.9	Hathi Pagala	106
AMBAJI	b	293.7	0	0	0.5	0	69.4	Jamru	107
PALANPUR	c	51	0	70	0	68	14.7	Jodhsar	108
AMBAJI	c	123	0	0	0	0	0	Ranika	109
PALANPUR	c	209.8	0	4.3	0	0	0.7	Samaiya	110
PALANPUR	c	1106.7	0	25.4	0	0	267.1	Dalpura	111
PALANPUR	c	635	0	0	0	21.9	0	Pith (Navanagar)	112
PALANPUR	c	744	0	27	0	0	0	Khaivad	113
PALANPUR	c	20	0	0	0	2.9	0	Gadh (Danta)	114
PALANPUR	c	0	0	4	75	0	5	Kundel	115
AMBAJI	c	0	5	84	17	6.8	20	Thana	116

Census of India 2011- Village Directory
Amenities and Land use (As in 2009)

Land Use													Name of three most important commodities manufactured		
Area under different types of land use (in hectares rounded up to one decimal place)											Area irrigated by source (in hectare).				
Sr. No.	Name Village	Fallow Lands Other Than				Total Irrigated Land Area	Total Un-irrigated Land Area	Canals (C)	Wells/Tube-Wells (W/TW)	Tanks/Lakes (T/L)	Water Falls (WF)	Others (O)	First	Second	Third
		Current Fallow	Current Fallow	Net Area Sown	Current Fallow										
1	2	110	111	112	113	114	115	116	117	118	119	120	121	122	
88	Punjpur	0	0	420.9	320.9	100	0	321	0	0	0	Stoneware			
89	Ratanpur	0	25.9	229	150	79	0	150	0	0	0				
90	Vadvera	0	31.3	145.2	100.2	45	0	100	0	0	0				
91	Mota Pipodara	0	0	217	117	100	0	117	0	0	0	Stoneware			
92	Barvas	16.4	0	87.3	50.3	37	0	25	25.3	0	0		Clay Naliya		
93	Vagada Kyari	0	0	37.6	25.4	12.2	0	25.4	0	0	0	Stoneware			
94	Jalana	0	10.3	147	110	37	0	110	0	0	0	Stoneware			
95	Beda	0	17.1	200	110	90	0	110	0	0	0	Stoneware			
96	Chhota Bamodara	0	0	77.1	57.1	20	0	57.1	0	0	0	Stoneware			
97	Mota Bamodara	11	0	58	45	13	0	45	0	0	0	Stoneware			
98	Chhota Pipodara	0	10	83.8	40.2	43.6	0	40.2	0	0	0	Stoneware			
99	Sanali	0.3	0	173	135	38	0	135	0	0	0				
100	Santpur	1	0	69	60	9	0	60	0	0	0	Stoneware			
101	Ruppura	0	0	121.2	80.2	41	0	80.2	0	0	0				
102	Dhagadiya	0	4.4	99	70	29	0	70	0	0	0				
103	Jasvantpura (Hadad)	7.6	0	70	50	20	0	50	0	0	0				
104	Mandali	0	24	88	60	28	0	60	0	0	0				
105	Udavas	0	0	16.8	16.8	0	0	16.8	0	0	0				
106	Hathi Pagala	0	0	78	30	48	0	30	0	0	0				
107	Jamru	0	0	231.7	131	100.7	0	131	0	0	0				
108	Jodhsar	40	30	146	125	21	0	125	0	0	0				
109	Ranika	0	20.5	177	150	27	0	150	0	0	0				
110	Samaiya	2.8	2.6	97	17	80	0	17	0	0	0				
111	Dalpura	0	17.8	196.7	108.4	88.3	0	108	0	0	0				
112	Pith (Navanagar)	50.3	0	37.7	27.7	10	0	27.7	0	0	0				
113	Khaivad	2.7	17	70	60	10	0	60	0	0	0				
114	Gadh (Danta)	10	0	35	20	15	0	20	0	0	0				
115	Kundel	15.6	0	227	187	40	0	187	0	0	0				
116	Thana	20	10	125	110	15	0	110	0	0	0				

Census of India 2011- Village Directory Amenities and Land use (As in 2009)

Number of educational amenities available. (If not available within the village, the distance range code viz; a for < 5 Kms, b for 5-10 Kms and c for 10+ kms of nearest place where facility is available is given).

Sr. No.	Name Village	Location Code No.	Total Area of The Village (In Hectares Rounded Up to One Decimal Place)	Total Population (2011 Census)	Number of Households (2011 Census)	Pre-Primary School (PP)	Primary School (P)	Middle School (M)	Secondary School (S)	Senior Secondary School (SS)	Degree College of Arts Science & Commerce (ASC)	Engineering College (EC)	Medical College (MC)	Management Institute (MI)
1	2	3	4	5	6	7	8	9	10	11	12	13	14	15
CD Block: -Danta (0016)														
117	Nargadh	507933	237.1	1405	265	c	2		a	b	c	c	c	c
118	Gangva	507934	261.9	2080	402	b	1		1	b	c	c	c	c
119	Jagatapura	507935	326	445	92	c	1		b	b	c	c	c	c
120	Nanasada	507936	234.2	937	186	c	1		b	b	c	c	c	c
121	Harigadh	507937	110.2	476	100	c	1		c	c	c	c	c	c
122	Bamaniya	507938	262.5	1381	275	c	1		a	c	c	c	c	c
123	Amarpura	507939	69.4	0	0									
124	Toda	507940	392.8	1081	197	c	1		b	c	c	c	c	c
125	Abhapura	507941	151.6	728	149	c	1		b	b	c	c	c	c
126	Aderan (Danta)	507942	273.9	1194	221	c	1		b	b	c	c	c	c
127	Godhani	507943	234.3	816	146	c	1		c	c	c	c	c	c
128	Paniyari	507944	112.3	538	105	c	1		b	c	c	c	c	c
129	Panudara	507945	542.7	814	164	c	1		c	c	c	c	c	c
130	Vadusan	507946	644.5	55	10	c	a		c	c	c	c	c	c
131	Gadh (Mahudi)	507947	443.3	728	154	c	1		c	c	c	c	c	c
132	Gajipur	507948	130.5	428	69	c	1		b	c	c	c	c	c
133	Manpur (Ghorad)	507949	40.4	61	16	c	a		a	c	c	c	c	c
134	Ghorad	507950	666.8	566	116	c	1		1	c	c	c	c	c
135	Mor Dungara	507951	82.6	436	73	c	1		a	a	c	c	c	c
136	Mankdi	507952	662.7	2316	480	c	1		1	1	c	c	c	c
137	Semabal	507953	333	910	155	c	1		b	b	c	c	c	c
138	Pasiya	507954	179.9	664	99	c	1		a	a	c	c	c	c
139	Umbara	507955	100.8	517	75	c	1		a	a	c	c	c	c
140	Khantani Magari	507956	93.1	367	60	c	1		c	c	c	c	c	c
141	Bhanpur	507957	322.5	647	130	c	1		a	c	c	c	c	c
142	Rani Umbari	507958	238.6	2146	329	c	1		c	c	c	c	c	c
143	Magvas	507959	303.1	1656	251	c	1		c	c	c	c	c	c
144	Sandhosi	507960	563.4	2784	436	c	2		c	c	c	c	c	c
145	Thalvada	507961	292.9	622	152	c	2		b	b	c	c	c	c
146	Kanagar	507962	122.7	619	87	c	3		c	c	c	c	c	c

Census of India 2011- Village Directory Amenities and Land use (As in 2009)

Number of educational amenities available. (If not available within the village, the distance range code viz; a for < 5 Kms, b for 5-10 Kms and c for 10+ kms of nearest place where facility is available is given).

Number of Medical Amenities available. (If not available within the village, the distance range code viz; a for < 5 Kms, b for 5-10 Kms and c for 10+ kms of nearest place where facility is available is given).

16	17	18	19	20	21	22	23	24	25	26	27	28	29	30	31	2	1
Polytechnic (Pt)	Vocational Training School /ITI	Non-Formal Training Centre (NFTC)	Special School for Disabled (SSD)	Others (Specify)	Community Health Centre (CHC)	Primary Health Centre (PHC)	Primary Health Sub Centre (PHS)	Maternity and Child Welfare Centre (MCW)	T.B. Clinic (TBC)	Hospital-Allopathic (HA)	Hospital-Alternative Medicine (HO)	Dispensary (D)	Veterinary Hospital (VH)	Mobile Health Clinic (MHC)	Family Welfare Centre (FWC)	Name Village	Sr. No.
c	b	c	c		b	b	b	b	b	b	c	b	b	b	b	Nargadh	117
c	b	c	c		b	a	b	b	b	b	c	c	b	b	b	Gangva	118
c	b	c	c		b	b	b	b	b	b	c	b	b	b	b	Jagatapura	119
c	b	c	c		b	b	l	b	b	b	c	b	b	b	b	Nanasada	120
c	c	c	c		c	c	c	c	c	c	c	c	c	c	c	Harigadh	121
c	c	c	c		c	c	c	a	c	c	c	c	l	c	a	Bamaniya	122
																Amarpura	123
c	c	c	c		c	b	b	b	c	c	c	c	c	c	c	Toda	124
c	b	c	c		b	b	b	b	b	b	c	b	b	b	b	Abhapura	125
c	b	c	c		a	a	a	b	b	b	c	b	b	b	b	Aderan (Danta)	126
c	c	c	c		c	b	a	c	c	c	c	c	l	c	c	Godhani	127
c	c	c	c		c	c	b	c	c	c	c	c	b	c	c	Paniyari	128
c	c	c	c		c	b	a	c	c	c	c	c	b	c	c	Panudara	129
c	c	c	c		c	c	c	c	c	c	c	c	c	c	c	Vadusan	130
c	c	c	c		c	a	a	a	c	c	c	c	a	c	c	Gadh (Mahudi)	131
c	c	c	c		c	b	b	c	c	c	c	c	c	c	c	Gajipur	132
c	c	c	c		c	a	a	c	c	c	c	c	c	c	c	Manpur (Ghorad)	133
c	c	c	c		c	l	l	c	c	c	c	c	b	c	c	Ghorad	134
c	c	c	c		c	c	a	c	c	c	c	c	a	c	c	Mor Dungara	135
c	c	c	c		c	l	l	c	c	c	c	c	l	c	c	Mankdi	136
c	c	c	c		c	c	a	c	c	c	c	c	a	c	c	Sembal	137
c	c	c	c		c	c	a	c	c	c	c	c	a	c	c	Pasiya	138
c	c	c	c		c	c	a	c	c	c	c	c	a	c	c	Umbara	139
c	c	c	c		c	c	b	c	c	c	c	c	c	c	c	Khantani Magari	140
c	c	c	c		c	b	a	c	c	c	c	c	b	c	c	Bhanpur	141
c	c	c	c		c	c	a	c	c	c	c	c	c	c	c	Rani Umbari	142
c	c	c	c		c	l	c	c	c	c	c	c	c	c	c	Magvas	143
c	c	c	c		c	a	l	c	c	c	c	c	b	c	c	Sandhosi	144
c	c	c	c		c	c	b	c	c	c	c	c	b	c	c	Thalvada	145
c	c	c	c		c	a	a	c	c	c	c	c	b	c	c	Kanagar	146

Census of India 2011- Village Directory Amenities and Land use (As in 2009)

Sr. No.	Name Village	Number of Non-Government Medical Amenities available.							Availability of drinking water - Yes / No							
		Charitable Non Govt. Hospital/Nursing Home.	Medical Practitioner With MBBS Degree	Medical Practitioner With Other Degree	Medical Practitioner With No Degree	Traditional Practitioner and Faith Healer	Medicine Shop	Others	Tap Water (Treated/Untreated)	Well Water (Covered / Uncovered well)	Hand Pump	Tube wells / Bore well	Spring	River / Canal	Tank / Pond / Lake	Others
1	2	32	33	34	35	36	37	38	39	40	41	42	43	44	45	46
117	Nargadh	0	0	0	0	3	0	0	Yes	No	Yes	Yes	No	No	No	No
118	Gangva	0	0	0	0	0	0	0	Yes	Yes	Yes	Yes	No	No	No	No
119	Jagatapura	0	0	0	0	4	0	0	Yes	No	No	Yes	No	Yes	No	No
120	Nanasada	0	0	0	0	0	0	0	No	Yes	Yes	No	No	Yes	No	No
121	Harigadh	0	0	0	0	2	0	0	Yes	Yes	Yes	Yes	No	No	No	No
122	Bamaniya	0	0	0	0	0	0	0	Yes	No	Yes	Yes	No	Yes	No	No
123	Amarpura															
124	Toda	0	0	0	0	0	0	0	Yes	No	Yes	Yes	No	Yes	No	No
125	Abhapura	0	0	0	0	4	0	0	Yes	Yes	Yes	Yes	No	No	No	No
126	Aderan (Danta)	0	0	0	0	2	0	0	Yes	Yes	Yes	Yes	No	No	No	No
127	Godhani	0	0	0	0	3	0	0	Yes	No	Yes	Yes	No	Yes	No	No
128	Paniyari	0	0	0	0	3	0	0	No	Yes	Yes	No	No	Yes	No	No
129	Panudara	0	0	0	0	3	0	0	No	No	Yes	Yes	No	No	No	No
130	Vadusan	0	0	0	0	0	0	0	No	No	No	No	No	No	No	Yes
131	Gadh (Mahudi)	0	0	0	0	3	0	0	Yes	No	Yes	No	No	No	No	No
132	Gajipur	0	0	0	0	3	0	0	No	No	Yes	Yes	No	No	Yes	No
133	Manpur (Ghorad)	0	0	0	0	0	0	0	No	Yes	Yes	No	No	No	No	No
134	Ghorad	0	0	0	0	3	0	0	Yes	Yes	Yes	No	No	No	No	No
135	Mor Dungara	0	0	0	0	0	0	0	Yes	Yes	Yes	No	No	No	No	No
136	Mankdi	0	0	0	0	0	0	0	Yes	Yes	Yes	No	No	No	No	No
137	Sembal	0	0	0	0	0	0	0	Yes	Yes	Yes	No	No	No	No	No
138	Pasiya	0	0	0	0	0	0	0	Yes	Yes	Yes	No	No	No	No	No
139	Umbara	0	0	0	0	0	0	0	Yes	Yes	Yes	No	No	No	No	No
140	Khantani Magari	0	0	0	0	0	0	0	No	Yes	Yes	No	No	No	No	No
141	Bhanpur	0	0	0	0	5	0	0	Yes	Yes	Yes	Yes	No	No	No	No
142	Rani Umbari	0	0	0	0	0	0	0	Yes	Yes	Yes	No	No	No	No	No
143	Magvas	0	0	0	0	0	0	0	No	Yes	Yes	No	No	No	No	No
144	Sandhosi	0	0	0	0	0	0	0	No	Yes	Yes	No	No	No	No	No
145	Thalvada	0	0	0	0	0	0	0	Yes	Yes	Yes	No	No	No	No	No
146	Kanagar	0	0	0	0	0	0	0	No	Yes	Yes	No	No	No	No	No

Census of India 2011- Village Directory Amenities and Land use (As in 2009)

Availability of toilet & others
Yes / No

Communication and transport facilities (If amenities available code -Yes is given except for Village Pin Code, If not available within the village, the distance range code viz; a for < 5 Kms, b for 5-10 Kms and c for 10+ kms of nearest place where facility is available is given)

47	48	49	50	51	52	53	54	55	56	57	58	59	60	2	1
Community Toilet Including Bath.	Community Toilet Excluding Bath.	Rural Sanitary Mart or Sanitary Hardware Outlet Available Near The Village.	Community Bio- gas or Recycle of Waste for Productive Use.	Post Office (PO)	Sub Post Office (SPO)	Post & Telegraph Office (P&TO)	Village Pin Code	Telephones (Land Lines)	Public Call Office (PCO)	Mobile Phone Coverage	Internet Cafes/Common Service Centre (CSC)	Private Courier Facility	Bus Service (Public & Private)	Name Village	Sr. No.
No	No	No	No	b	a		385120	Yes	Yes	Yes	Yes	b	Yes	Nargadh	117
No	No	No	No	c	Yes		385120	Yes	Yes	Yes	Yes	b	Yes	Gangva	118
No	No	No	No	b	a		385120	Yes	Yes	Yes	Yes	b	Yes	Jagatapura	119
No	No	No	No	b	c		385120	Yes	Yes	Yes	Yes	b	Yes	Nanasada	120
No	No	No	No	c	a		385120	Yes	Yes	Yes	Yes	c	Yes	Harigadh	121
No	No	No	No	c	a		385120	Yes	Yes	Yes	Yes	c	Yes	Bamaniya	122
														Amarpura	123
No	No	No	No	a	a		385120	Yes	Yes	Yes	Yes	c	Yes	Toda	124
No	No	No	No	b	a		385120	Yes	Yes	Yes	Yes	b	Yes	Abhapura	125
No	No	No	No	b	a		385120	Yes	Yes	Yes	Yes	b	Yes	Aderan (Danta)	126
No	No	No	No	a	a		385120	Yes	Yes	Yes	Yes	c	Yes	Godhani	127
No	No	No	No	c	a		385120	Yes	Yes	Yes	Yes	c	Yes	Paniyari	128
No	No	No	No	a	a		385120	Yes	Yes	Yes	Yes	c	Yes	Panudara	129
No	No	No	No	c	c		361001	c	c	c	c	c	Yes	Vadusan	130
No	No	No	No	Yes	b		385515	Yes	Yes	Yes	Yes	c	Yes	Gadh (Mahudi)	131
No	No	No	No	c	b		385120	Yes	Yes	Yes	Yes	c	c	Gajipur	132
No	No	No	No	c	a		385120	Yes	Yes	Yes	Yes	c	Yes	Manpur (Ghorad)	133
No	No	No	No	b	Yes		385120	Yes	Yes	Yes	Yes	c	Yes	Ghorad	134
No	No	No	No	c	a		385120	Yes	Yes	Yes	Yes	c	Yes	Mor Dungara	135
No	No	No	No	c	Yes		385120	Yes	Yes	Yes	Yes	c	Yes	Mankdi	136
No	No	No	No	c	a		385120	Yes	Yes	Yes	Yes	c	Yes	Sembal	137
No	No	No	No	c	a		385120	Yes	Yes	Yes	Yes	c	Yes	Pasiya	138
No	No	No	No	b	a		385120	Yes	Yes	Yes	Yes	c	Yes	Umbara	139
No	No	No	No	c	a		385120	Yes	Yes	Yes	Yes	c	Yes	Khantani Magari	140
No	No	No	No	c	c		385110	Yes	Yes	Yes	Yes	c	Yes	Bhanpur	141
No	No	No	No	b	a		385110	Yes	Yes	Yes	Yes	c	Yes	Rani Umbari	142
No	No	No	No	a	a		385120	Yes	Yes	Yes	Yes	c	Yes	Magvas	143
No	Yes	No	No	c	Yes		385120	Yes	Yes	Yes	Yes	Yes	Yes	Sandhosi	144
No	No	No	No	c	b		385120	Yes	Yes	Yes	Yes	c	Yes	Thalvada	145
No	No	No	No	b	b		385120	Yes	Yes	Yes	Yes	c	a	Kanagar	146

Census of India 2011- Village Directory Amenities and Land use (As in 2009)

Communication and transport facilities (If amenities available code -Yes is given except for Village Pin Code, If not available within the village, the distance range code viz; a for < 5 Kms, b for 5-10 Kms and c for 10+ kms of nearest place where facility is available is given)

Village connected to highways, village roads, banks & credit societies (If amenities available code -Yes is given, If not available within the village, the distance range code viz; a for < 5 Kms, b for 5-10 Kms and c for 10+ kms of nearest place where facility is available is given)

Sr. No.	Name Village	Railway Stations	Auto/Modified Autos	Taxis and Vans	Tractors	Cycle-Pulled Rickshaws (Manual & Machine Driven)	Carts Driven by Animals	Sea /River Ferry Service	Connected to National Highway (NH)	Connected to State Highway (SH)	Connected to Major District Road (MDR)	Connected to Others District Road	Pucca Roads	Kutchcha Roads	Water Bounded Macadam (WBM) Roads
1	2	61	62	63	64	65	66	67	68	69	70	71	72	73	74
117	Nargadh	c	c	Yes	Yes		c	c	c	Yes	Yes	Yes	Yes	Yes	Yes
118	Gangva	c	c	Yes	c		c	c	c	c	b	Yes	Yes	Yes	Yes
119	Jagatapura	c	c	b	Yes		c	c	c	a	a	Yes	Yes	Yes	a
120	Nanasada	c	c	b	Yes		c	c	c	a	a	Yes	Yes	Yes	b
121	Harigadh	c	c	c	Yes		Yes	c	c	a	Yes	Yes	Yes	Yes	Yes
122	Bamaniya	c	c	Yes	Yes		Yes	c	c	b	c	Yes	Yes	Yes	Yes
123	Amarpura														
124	Toda	c	a	a	Yes		a	c	c	b	b	Yes	Yes	Yes	c
125	Abhapura	c	b	c	Yes		a	c	c	c	Yes	Yes	Yes	Yes	b
126	Aderan (Danta)	c	Yes	Yes	Yes	Yes	c	c	c	c	Yes	Yes	Yes	Yes	Yes
127	Godhani	c	a	a	a		a	c	a	a	a	Yes	Yes	a	Yes
128	Paniyari	c	c	c	Yes		Yes	c	c	b	b	Yes	Yes	c	Yes
129	Panudara	c	c	a	Yes		c	c	c	c	a	Yes	Yes	Yes	Yes
130	Vadusan	c	c	c	c		c	c	c	c	b	c	c	c	c
131	Gadh (Mahudi)	c	c	c	c		c	c	c	c	c	Yes	Yes	Yes	Yes
132	Gajipur	c	c	c	c		c	c	c	c	c	c	Yes	Yes	Yes
133	Manpur (Ghorad)	c	c	a	c		c	c	a	a	a	Yes	Yes	Yes	Yes
134	Ghorad	c	b	b	Yes		b	c	c	c	c	Yes	Yes	a	c
135	Mor Dungara	c	c	Yes	c		c	c	c	c	a	Yes	Yes	Yes	Yes
136	Mankdi	c	c	Yes	c		c	c	c	c	c	Yes	Yes	Yes	Yes
137	Sembal	c	c	a	c		c	c	c	c	c	Yes	Yes	Yes	Yes
138	Pasiya	c	c	Yes	b		c	c	c	c	c	Yes	Yes	Yes	Yes
139	Umbara	c	b	Yes	b		b	c	c	c	c	Yes	Yes	Yes	Yes
140	Khantani Magari	c	c	a	Yes		c	c	c	c	a	Yes	Yes	Yes	Yes
141	Bhanpur	c	c	b	Yes		c	c	c	Yes	Yes	Yes	Yes	Yes	Yes
142	Rani Umbari	c	b	Yes	b		b	c	c	c	c	Yes	Yes	Yes	Yes
143	Magvas	c	c	c	Yes		c	c	c	c	c	Yes	Yes	Yes	Yes
144	Sandhosi	c	c	c	Yes		c	c	c	c	Yes	Yes	Yes	Yes	Yes
145	Thalvada	c	c	Yes	c		c	c	c	c	Yes	b	Yes	Yes	Yes
146	Kanagar	c	b	a	b	Yes	b	c	c	c	b	b	Yes	Yes	Yes

Census of India 2011- Village Directory Amenities and Land use (As in 2009)

Village connected to highways, village roads, banks & credit societies (If amenities available code -Yes is given, If not available within the village , the distance range code viz; a for < 5 Kms, b for 5-10 Kms and c for 10+ kms of nearest place where facility is available is given)					Availability of miscellaneous facilities (If amenities available code - Yes is given, If not available within the village, the distance range code viz; a for < 5 Kms, b for 5-10 Kms and c for 10+ kms of nearest place where facility is available is given)										
75	76	77	78	79	80	81	82	83	84	85	86	87	88	2	1
Navigable Waterway (River/Canal) (NW)	Footpaths (FP)	Commercial & Co-operative Banks	ATM	Agricultural Credit Societies	Self-Help Group (SHG)	Public Distribution System (PDS) Shop	Mandis / Regular Market	Weekly Haat	Agricultural Marketing Society	Integrated Child Development Scheme (Nutritional Centres)	Anganwadi Centre (Nutritional Centres)	Others (Nutritional Centres)	ASHA (Accredited Social Health Activist)	Name Village	Sr. No.
c	Yes	b	b	Yes	Yes	a	b	b	b	b	Yes	Yes	Yes	Nargadh	117
c	Yes	b	b	Yes	Yes	Yes	b	b	b	b	Yes	Yes	Yes	Gangva	118
c	Yes	a	b	a	Yes	a	b	b	b	b	Yes	Yes	Yes	Jagatapura	119
c	Yes	a	b	c	Yes	a	b	b	b	b	Yes	Yes	Yes	Nanasada	120
c	Yes	a	c	c	Yes	a	c	c	c	c	Yes	Yes	Yes	Harigadh	121
c	Yes	c	c	c	Yes	a	c	c	c	c	Yes	Yes	Yes	Bamaniya	122
														Amarpura	123
c	Yes	c	c	c	Yes	b	c	c	c	c	Yes	Yes	Yes	Toda	124
c	Yes	b	b	b	Yes	a	b	b	b	b	Yes	Yes	Yes	Abhapura	125
c	Yes	a	b	a	Yes	Yes	b	b	b	b	Yes	Yes	Yes	Aderan (Danta)	126
c	Yes	a	c	a	Yes	c	c	c	c	c	Yes	Yes	Yes	Godhani	127
c	Yes	c	c	c	Yes	c	c	c	c	c	Yes	Yes	Yes	Paniyari	128
c	Yes	c	c	a	Yes	a	c	c	a	c	Yes	Yes	Yes	Panudara	129
c	Yes	c	c	c	c	c	c	c	c	c	c	Yes	c	Vadusan	130
c	Yes	b	c	b	Yes	b	c	c	b	c	Yes	Yes	Yes	Gadh (Mahudi)	131
c	Yes	b	c	a	Yes	a	c	c	c	c	Yes	Yes	Yes	Gajipur	132
c	Yes	a	c	a	Yes	a	c	c	a	c	Yes	Yes	Yes	Manpur (Ghorad)	133
c	Yes	c	c	b	Yes	Yes	c	c	c	c	Yes	Yes	Yes	Ghorad	134
c	Yes	a	c	a	Yes	a	c	c	a	c	Yes	Yes	Yes	Mor Dungara	135
c	Yes	c	c	c	Yes	Yes	c	c	Yes	c	Yes	Yes	Yes	Mankdi	136
c	Yes	c	c	a	Yes	a	c	c	a	c	Yes	Yes	Yes	Sembal	137
c	Yes	a	c	a	Yes	a	c	c	a	c	Yes	Yes	Yes	Pasiya	138
c	Yes	a	c	a	Yes	a	c	c	a	c	Yes	Yes	Yes	Umbara	139
c	Yes	b	b	b	Yes	a	c	c	a	c	Yes	Yes	Yes	Khantani Magari	140
c	Yes	c	c	c	Yes	Yes	a	c	c	c	Yes	Yes	Yes	Bhanpur	141
c	Yes	a	c	a	Yes	a	c	c	a	c	Yes	Yes	Yes	Rani Umbari	142
c	Yes	c	c	c	Yes	a	c	c	a	c	Yes	Yes	Yes	Magvas	143
c	Yes	b	c	Yes	Yes	Yes	c	c	Yes	c	Yes	Yes	Yes	Sandhosi	144
c	Yes	b	c	b	Yes	Yes	c	b	b	c	Yes	Yes	Yes	Thalvada	145
c	Yes	c	c	c	Yes	a	c	c	a	c	Yes	Yes	Yes	Kanagar	146

Census of India 2011- Village Directory Amenities and Land use (As in 2009)

Availability of miscellaneous facilities (If amenities available code -
Yes is given, If not available within the village, the distance range
code viz; a for < 5 Kms, b for 5-10 Kms and c for 10+ kms of
nearest place where facility is available is given)

Availability of electricity (Yes/No)

Sr. No.	Name Village	Community Centre With/ Without TV	Sports Field	Sports Club / Recreation Centre	Cinema / Video Hall	Public Library	Public Reading Room	Newspaper Supply	Assembly Polling Station	Birth & Death Registration Office	Power Supply for Domestic Use (ED)	Power Supply for Agricultural Use (EAG)	Power Supply for Commercial Use (EC)	Power Supply for All Uses (EA)
1	2	89	90	91	92	93	94	95	96	97	98	99	100	101
117	Nargadh	b	b	b	b	b	b	Yes	Yes	Yes	Yes	Yes	Yes	Yes
118	Gangva	Yes	b	b	b	Yes	b	Yes	Yes	Yes	Yes	Yes	Yes	Yes
119	Jagatapura	Yes	b	b	b	b	b	Yes	Yes	Yes	Yes	Yes	Yes	Yes
120	Nanasada	Yes	b	b	b	Yes	b	Yes	Yes	Yes	Yes	Yes	Yes	Yes
121	Harigadh	Yes	c	c	c	c	c	Yes	Yes	Yes	Yes	Yes	Yes	Yes
122	Bamaniya	Yes	c	c	c	c	c	Yes	Yes	Yes	Yes	Yes	Yes	Yes
123	Amarpura													
124	Toda	c	c	c	c	c	c	Yes	Yes	Yes	Yes	Yes	Yes	Yes
125	Abhapura	Yes	b	b	b	b	b	Yes	Yes	Yes	Yes	Yes	Yes	Yes
126	Aderan (Danta)	Yes	b	b	b	b	b	Yes	Yes	Yes	Yes	Yes	Yes	Yes
127	Godhani	Yes	c	c	c	c	c	c	Yes	Yes	Yes	Yes	Yes	Yes
128	Paniyari	Yes	c	c	c	c	c	Yes	Yes	Yes	Yes	Yes	Yes	Yes
129	Panudara	Yes	c	c	c	c	c	c	Yes	Yes	Yes	Yes	Yes	Yes
130	Vadusan	c	c	c	c	c	c	c	c	c	Yes	Yes	No	Yes
131	Gadh (Mahudi)	Yes	c	c	c	c	b	b	Yes	Yes	Yes	Yes	Yes	Yes
132	Gajipur	c	c	c	c	c	c	Yes	a	Yes	Yes	Yes	Yes	Yes
133	Manpur (Ghorad)	Yes	c	c	c	c	c	c	Yes	Yes	Yes	Yes	Yes	Yes
134	Ghorad	Yes	c	c	c	Yes	c	Yes	Yes	Yes	Yes	Yes	Yes	Yes
135	Mor Dungara	Yes	c	c	c	c	c	c	Yes	Yes	Yes	Yes	Yes	Yes
136	Mankdi	Yes	c	c	c	c	c	Yes	Yes	Yes	Yes	Yes	Yes	Yes
137	Semhal	c	c	c	c	c	c	c	Yes	Yes	Yes	Yes	Yes	Yes
138	Pasiya	Yes	c	c	c	c	Yes	c	Yes	Yes	Yes	Yes	Yes	Yes
139	Umbara	a	c	c	c	c	c	c	Yes	Yes	Yes	Yes	Yes	Yes
140	Khantani Magari	Yes	c	c	c	c	c	c	Yes	Yes	Yes	Yes	Yes	Yes
141	Bhanpur	Yes	c	c	c	c	c	a	Yes	Yes	Yes	Yes	Yes	Yes
142	Rani Umbari	Yes	c	c	c	c	c	a	Yes	Yes	Yes	Yes	Yes	Yes
143	Magvas	Yes	c	c	c	c	c	a	Yes	Yes	Yes	Yes	Yes	Yes
144	Sandhosi	Yes	c	c	c	c	c	Yes	Yes	Yes	Yes	Yes	Yes	Yes
145	Thalvada	Yes	c	c	c	c	c	c	Yes	Yes	Yes	Yes	Yes	Yes
146	Kanagar	Yes	c	c	c	c	c	c	Yes	Yes	Yes	Yes	Yes	Yes

Census of India 2011- Village Directory Amenities and Land use (As in 2009)

Land Use									
Nearest Town									
Area under different types of land use (in hectares rounded up to one decimal place)									
Name	Distance Range Code i.e. a for < 5 Kms, b for 5-10 Kms & c for 10+ kms.	Forests	Area Under Non- Agricultural Uses	Barren and Un-Cultivable Land	Permanent Pastures and Other Grazing Lands	Land Under Miscellaneous Tree Crops etc.	Culturable Waste Land	Name Village	Sr. No.
102	103	104	105	106	107	108	109	2	1
PALANPUR	c	7	0	28	10	1	4.1	Nargadh	117
PALANPUR	c	0	2	0	3	0	10	Gangva	118
PALANPUR	c	0	6	59	37	0	6	Jagatapura	119
PALANPUR	c	0	6	17	51	2	5	Nanasada	120
PALANPUR	c	0	0	0	27.2	0	0	Harigadh	121
PALANPUR	c	0	0	26	38	0	12.5	Bamaniya	122
PALANPUR	c	0	0	0	0	0	2	Amarpura	123
PALANPUR	c	4	11	27	72	89	12.8	Toda	124
PALANPUR	c	5	1.1	0	50	0.8	0.6	Abhapura	125
AMBAJI	c	0	5	105	10	0	0	Aderan (Danta)	126
PALANPUR	c	0	1	11	5	57	0	Godhani	127
AMBAJI	c	0	2	43	0	2	0	Paniyari	128
PALANPUR	c	440	3.7	0	0	0	0	Panudara	129
PALANPUR	c	556	0	3	0	0	7.3	Vadusan	130
PALANPUR	c	300	0	0	3	0	2.3	Gadh (Mahudi)	131
PALANPUR	c	29	0.4	45.2	2.7	0	0	Gajipur	132
PALANPUR	c	0	1.6	0	6.6	0	0	Manpur (Ghorad)	133
PALANPUR	c	429	4	9.8	6.4	0	0	Ghorad	134
PALANPUR	c	7.6	0	0	0	0	7	Mor Dungara	135
PALANPUR	c	312.1	6.3	30.7	63.5	0	0	Mankdi	136
PALANPUR	c	85	1	20	10	0	10	Sembal	137
PALANPUR	c	97	3.5	3	0	0	0	Pasiya	138
PALANPUR	c	10	0	0	0	0	20	Umbara	139
PALANPUR	c	0	3.1	41	0	0	1	Khantani Magari	140
PALANPUR	c	0	4	0	18	9.5	13	Bhanpur	141
PALANPUR	c	0	0	0	15.7	0	30.2	Rani Umbari	142
AMBAJI	c	102	1	44	0	1	4	Magvas	143
AMBAJI	c	225	22	1	41	0	3	Sandhosi	144
PALANPUR	c	94	0	0	0	110	65.6	Thalvada	145
AMBAJI	c	53	9	2.7	0	0	1	Kanagar	146

Census of India 2011- Village Directory
Amenities and Land use (As in 2009)

Sr. No.	Name Village	Land Use										Name of three most important commodities manufactured		
		Area under different types of land use (in hectares rounded up to one decimal place)					Area irrigated by source (in hectare).							
		Fallow Lands Other Than Current Fallows	Current Fallows	Net Area Sown	Total Irrigated Land Area	Total Un-irrigated Land Area	Canals (C)	Wells/Tube-Wells (W/TW)	Tanks/Lakes (T/L)	Water Falls (WF)	Others (O)	First	Second	Third
1	2	110	111	112	113	114	115	116	117	118	119	120	121	122
117	Nargadh	8	3	176	159	17	0	159	0	0	0			
118	Gangva	0	5	241.9	200	41.9	0	200	0	0	0			
119	Jagatapura	0	10	208	158	50	158	0	0	0	0			
120	Nanasada	0	8.2	145	100	45	0	100	0	0	0			
121	Harigadh	0	0	83	63	20	0	63	0	0	0			
122	Bamaniya	0	0	186	140	46	0	140	0	0	0			
123	Amarpura	3	1	63.4	55.4	8	0	55.4	0	0	0			
124	Toda	10	10	157	107	50	0	107	0	0	0			
125	Abhapura	0	7.1	87	75	12	0	75	0	0	0			
126	Aderan (Danta)	0	18.9	135	100	35	0	100	0	0	0			
127	Godhani	58	12.3	90	50	40	0	50	0	0	0			
128	Paniyari	0	23.3	42	27	15	0	27	0	0	0			
129	Panudara	0	0	99	65	34	0	65	0	0	0			
130	Vadusan	0	0	78.2	30.2	48	0	30.2	0	0	0			
131	Gadh (Mahudi)	0	0	138	100	38	0	100	0	0	0			
132	Gajipur	0	0	53.1	29	24.1	0	29	0	0	0			
133	Manpur (Ghorad)	0	0	32.2	20.2	12	0	20.2	0	0	0			
134	Ghorad	0	0	217.5	160.4	57.1	0	160	0	0	0			
135	Mor Dungara	7	0	61	40	21	0	40	0	0	0	Stoneware		
136	Mankdi	0	0	250.1	175.9	74.3	0	100	75.9	0	0			
137	Semabal	20	21	166	126	40	0	126	0	0	0			
138	Pasiya	0	0	76.4	50.4	26	0	50.4	0	0	0			
139	Umbara	0.8	0	70	60	10	0	60	0	0	0			
140	Khantani Magari	0	0	48	40	8	0	40	0	0	0			
141	Bhanpur	27	76	175	100	75	0	100	0	0	0			
142	Rani Umbari	0	20.1	172.6	100	72.6	0	100	0	0	0			
143	Magvas	8	5.1	138	100	38	0	100	0	0	0			
144	Sandhosi	38.4	5	228	214	14	0	214	0	0	0			
145	Thalvada	0	0	23.2	20.2	3	0	20.2	0	0	0			
146	Kanagar	0	0	57	50	7	0	50	0	0	0			

Census of India 2011- Village Directory Amenities and Land use (As in 2009)

Sr. No.	Name Village	Location Code No.	Total Area of The Village (In Hectares Rounded Up to One Decimal Place)	Total Population (2011 Census)	Number of Households (2011 Census)	Number of educational amenities available. (If not available within the village, the distance range code viz; a for < 5 Kms, b for 5-10 Kms and c for 10+ kms of nearest place where facility is available is given).									
						Pre-Primary School (PP)	Primary School (P)	Middle School (M)	Secondary School (S)	Senior Secondary School (SS)	Degree College of Arts Science & Commerce (ASC)	Engineering College (EC)	Medical College (MC)	Management Institute (MI)	
1	2	3	4	5	6	7	8	9	10	11	12	13	14	15	
CD Block:-Danta (0016)															
147	Navanu Padar	507963	152.2	298	64	c	1		a	a	c	c	c	c	
148	Kukadi	507964	411.5	2020	309	c	1		c	c	c	c	c	c	
149	Vekari	507965	327.1	1712	256	c	2		1	a	c	c	c	c	
150	Chorasan	507966	283.7	1694	264	c	1		a	c	c	c	c	c	
151	Navavas (Danta)	507967	979.2	4385	760	c	6		1	b	c	c	c	c	
152	Jasvantgadh	507968	802.1	3952	699	c	1		a	b	c	c	c	c	
153	Nagel	507969	727.8	1458	250	a	1		a	c	c	c	c	c	
154	Jasvantpura (Danta)	507970	166	323	73	c	1		c	c	c	c	c	c	
155	Bhankhri	507971	377	1566	262	c	1		c	c	c	c	c	c	
156	Savaipura	507972	106.5	386	76	c	1		b	c	c	c	c	c	
157	Sembaliya	507973	599	1052	191	c	1		b	c	c	c	c	c	
158	Ambaghanta	507974	386.1	255	42	c	a		b	b	c	c	c	c	
159	Vajasana	507975	910.7	513	110	c	1		a	b	c	c	c	c	
160	Nani Tudiya	507976	646.6	1037	172	a	2		c	c	c	c	c	c	
161	Mahudi	507977	536.5	624	116	c	1		c	c	c	c	c	c	
162	Jasvapura (Mankdi)	507978	137.9	329	68	c	1		b	c	c	c	c	c	
163	Aderan (Mankadi)	507979	274.1	2106	410	c	1		b	c	c	c	c	c	
164	Motipura	507980	414.3	330	76	c	1		c	c	c	c	c	c	
165	Virpur (Lotol)	507981	421.6	418	80	c	1		c	c	c	c	c	c	
166	Dhunali	507982	0	0	0										
167	Senkda	507983	602.1	1280	199	c	1		c	b	c	c	c	c	
168	Tekari	507984	149	348	70	c	1		c	c	c	c	c	c	
169	Lotol	507985	202.9	414	90	c	1		c	a	c	c	c	c	
170	Bhachadiya	507986	333.3	974	216	c	3		1	c	c	c	c	c	
171	Ranol	507987	158.8	269	53	c	1		b	c	c	c	c	c	
172	Rangpur	507988	1111.4	2186	457	c	1		a	c	c	c	c	c	
173	Kantivas	507989	496.5	1751	316	c	1		c	c	c	c	c	c	
174	Bhavangadh	507990	364.4	444	83	c	1		a	c	c	c	c	c	

Census of India 2011- Village Directory Amenities and Land use (As in 2009)

Number of educational amenities available. (If not available within the village, the distance range code viz; a for < 5 Kms, b for 5-10 Kms and c for 10+ kms of nearest place where facility is available is given).																Number of Medical Amenities available. (If not available within the village, the distance range code viz; a for < 5 Kms, b for 5-10 Kms and c for 10+ kms of nearest place where facility is available is given).	
16	17	18	19	20	21	22	23	24	25	26	27	28	29	30	31	Name Village	Sr. No.
Polytechnic (Pt)	Vocational Training School /ITI	Non-Formal Training Centre (NFTC)	Special School for Disabled (SSD)	Others (Specify)	Community Health Centre (CHC)	Primary Health Centre (PHC)	Primary Health Sub Centre (PHS)	Maternity and Child Welfare Centre (MCW)	T.B. Clinic (TBC)	Hospital-Allopathic (HA)	Hospital-Alternative Medicine (HO)	Dispensary (D)	Veterinary Hospital (VH)	Mobile Health Clinic (MHC)	Family Welfare Centre (FWC)		
c	c	c	c		c	b	a	c	c	c	c	c	a	c	c	Navanu Padar	147
c	c	c	c		c	c	1	c	c	c	c	c	b	c	c	Kukadi	148
c	c	c	c		c	b	a	c	c	c	c	c	a	c	c	Vekari	149
c	c	c	c		c	a	b	c	c	c	c	c	b	c	c	Chorasan	150
c	b	c	c		b	1	1	b	c	b	c	b	b	b	b	Navavas (Danta)	151
c	b	c	c		b	a	a	b	b	b	c	a	b	b	b	Jasvantgadhd	152
c	c	c	c		c	c	1	c	c	c	c	c	c	c	c	Nagel	153
c	c	c	c		c	c	b	c	c	c	c	c	a	c	c	Jasvantpura (Danta)	154
c	c	c	c		c	c	b	c	c	c	c	c	1	c	c	Bhankhri	155
c	c	c	c		c	c	a	c	c	c	c	c	a	c	c	Savaipura	156
c	c	c	c		c	b	c	c	c	c	c	c	a	c	c	Sembaliya	157
c	c	c	c		b	b	b	b	b	c	c	b	c	c	b	Ambaghanta	158
c	b	c	c		b	b	a	b	b	b	c	b	b	b	b	Vajasana	159
c	c	c	c		c	b	a	a	c	c	c	c	b	c	c	Nani Tudiya	160
c	c	c	c		c	c	c	c	c	c	c	c	c	c	c	Mahudi	161
c	c	c	c		c	b	c	c	c	c	c	c	c	c	c	Jasvapura (Mankdi)	162
c	c	c	c		c	b	a	c	c	c	c	c	b	c	c	Aderan (Mankadi)	163
c	c	c	c		c	a	a	c	c	c	c	c	c	c	c	Motipura	164
c	c	c	c		c	a	a	c	c	c	c	c	a	c	c	Virpur (Lotol)	165
																Dhunali	166
c	c	c	c		c	a	b	c	c	c	c	c	a	c	c	Senkda	167
c	c	c	c		c	a	b	c	c	c	c	c	b	c	c	Tekari	168
c	c	c	c		c	a	a	c	c	c	c	c	c	c	c	Lotol	169
c	c	c	c		c	c	1	c	c	c	c	c	c	c	c	Bhachadiya	170
c	c	c	c		c	b	a	c	c	c	c	c	c	c	c	Ranol	171
c	c	c	c		c	b	1	c	c	c	c	c	c	c	c	Rangpur	172
c	c	c	c		c	b	a	c	c	c	c	c	b	c	c	Kantivas	173
c	c	c	c		c	b	a	c	c	c	c	c	c	c	c	Bhavigandhd	174

Census of India 2011- Village Directory Amenities and Land use (As in 2009)

Sr. No.	Name Village	Number of Non-Government Medical Amenities available.							Availability of drinking water - Yes / No							
		Charitable Non Govt. Hospital/Nursing Home.	Medical Practitioner With MBBS Degree	Medical Practitioner With Other Degree	Medical Practitioner With No Degree	Traditional Practitioner and Faith Healer	Medicine Shop	Others	Tap Water (Treated/Untreated)	Well Water (Covered / Uncovered well)	Hand Pump	Tube wells / Bore well	Spring	River / Canal	Tank / Pond / Lake	Others
1	2	32	33	34	35	36	37	38	39	40	41	42	43	44	45	46
147	Navanu Padar	0	0	0	0	4	0	0	Yes	Yes	Yes	No	No	No	No	No
148	Kukadi	0	0	0	0	2	0	0	No	Yes	Yes	Yes	No	No	No	No
149	Vekari	0	0	0	0	2	0	0	Yes	Yes	Yes	No	No	No	No	No
150	Chorasan	0	0	0	0	4	0	0	Yes	Yes	Yes	Yes	No	No	No	No
151	Navavas (Danta)	0	0	2	0	4	1	0	Yes	Yes	Yes	No	No	No	No	No
152	Jasvantgadh	0	0	0	4	4	2	0	Yes	Yes	Yes	Yes	No	No	No	No
153	Nagel	0	0	0	0	4	0	0	Yes	No	Yes	Yes	No	No	No	No
154	Jasvantpura (Danta)	0	0	0	0	0	0	0	Yes	Yes	Yes	Yes	No	No	No	No
155	Bhankhri	0	0	0	0	3	0	0	Yes	Yes	Yes	Yes	No	No	No	No
156	Savaipura	0	0	0	0	4	0	0	Yes	Yes	Yes	Yes	No	No	No	No
157	Sembaliya	0	0	0	0	2	0	0	Yes	No	Yes	No	No	No	No	No
158	Ambaghanta	0	0	0	0	1	0	0	Yes	Yes	Yes	Yes	No	No	No	No
159	Vajasana	0	0	0	0	1	0	0	Yes	No	No	Yes	No	No	No	No
160	Nani Tudiya	0	0	0	0	3	0	0	Yes	Yes	Yes	No	No	No	No	No
161	Mahudi	0	0	0	0	3	0	0	Yes	Yes	Yes	No	No	No	No	No
162	Jasvapura (Mankdi)	0	0	0	0	3	0	0	Yes	Yes	Yes	No	No	No	No	No
163	Aderan (Mankadi)	0	0	0	0	3	0	0	Yes	Yes	Yes	No	No	Yes	No	No
164	Motipura	0	0	0	0	3	0	0	Yes	Yes	Yes	No	No	No	No	No
165	Virpur (Lotol)	0	0	0	0	0	0	0	Yes	No	No	Yes	No	No	No	No
166	Dhunali															
167	Senkda	0	0	0	0	3	0	0	Yes	No	Yes	Yes	No	No	No	No
168	Tekari	0	0	0	0	3	0	0	Yes	Yes	Yes	Yes	No	No	No	No
169	Lotol	0	0	0	0	3	0	0	Yes	No	No	Yes	No	No	No	No
170	Bhachadiya	0	0	0	0	3	0	0	Yes	Yes	Yes	Yes	No	No	No	No
171	Ranol	0	0	0	0	2	0	0	Yes	Yes	No	Yes	No	No	No	No
172	Rangpur	0	0	0	0	4	0	0	Yes	Yes	Yes	Yes	No	No	No	No
173	Kantivas	0	0	0	0	0	0	0	No	Yes	Yes	No	No	No	No	No
174	Bhavangadh	0	0	0	0	5	0	0	Yes	Yes	Yes	Yes	No	Yes	No	No

Census of India 2011- Village Directory Amenities and Land use (As in 2009)

Availability of toilet & others
Yes / No

Communication and transport facilities (If amenities available code -Yes is given except for Village Pin Code, If not available within the village, the distance range code viz; a for < 5 Kms, b for 5-10 Kms and c for 10+ kms of nearest place where facility is available is given)

47	48	49	50	51	52	53	54	55	56	57	58	59	60	2	1
Community Toilet Including Bath.	Community Toilet Excluding Bath.	Rural Sanitary Mart or Sanitary Hardware Outlet Available Near The Village.	Community Bio- gas or Recycle of Waste for Productive Use.	Post Office (PO)	Sub Post Office (SPO)	Post & Telegraph Office (P&TO)	Village Pin Code	Telephones (Land Lines)	Public Call Office (PCO)	Mobile Phone Coverage	Internet Cafes/Common Service Centre (CSC)	Private Courier Facility	Bus Service (Public & Private)	Name Village	Sr. No.
No	No	No	No	a	a		385120	Yes	Yes	Yes	Yes	c	Yes	Navanu Padar	147
No	No	No	No	c	Yes		385120	Yes	Yes	Yes	Yes	c	Yes	Kukadi	148
No	No	No	No	c	a		385120	Yes	Yes	Yes	Yes	c	Yes	Vekari	149
No	No	No	No	a	a		385120	Yes	Yes	Yes	Yes	c	Yes	Chorasan	150
No	No	No	No	b	Yes		385120	Yes	Yes	Yes	Yes	b	Yes	Navavas (Danta)	151
No	No	No	No	c	Yes		385120	Yes	Yes	Yes	Yes	Yes	Yes	Jasvantgadh	152
No	No	No	No	b	a		385120	Yes	Yes	Yes	Yes	c	Yes	Nagel	153
No	No	No	No	b	a		385120	Yes	Yes	Yes	Yes	c	Yes	Jasvantpura (Danta)	154
No	No	No	No	c	c		385120	Yes	Yes	Yes	Yes	c	Yes	Bhankhri	155
No	No	No	No	c	a		385120	Yes	Yes	Yes	Yes	c	Yes	Savaipura	156
No	No	No	No	c	c		385120	Yes	Yes	Yes	Yes	c	Yes	Sembaliya	157
No	No	No	No	b	a		385120	Yes	Yes	Yes	Yes	c	Yes	Ambaghanta	158
No	No	No	No	a	a		385120	Yes	Yes	Yes	Yes	b	Yes	Vajasana	159
No	No	No	No	b	b		385120	Yes	Yes	Yes	Yes	c	Yes	Nani Tudiya	160
No	No	No	No	c	c		385120	Yes	Yes	Yes	Yes	c	Yes	Mahudi	161
No	No	No	No	c	a		385120	Yes	Yes	Yes	Yes	c	Yes	Jasvapura (Mankdi)	162
No	No	No	No	c	a		385120	Yes	Yes	Yes	Yes	c	Yes	Aderan (Mankadi)	163
No	No	No	No	c	a		385120	Yes	Yes	Yes	Yes	c	Yes	Motipura	164
No	No	No	No	c	c		385120	Yes	Yes	Yes	Yes	c	Yes	Virpur (Lotol)	165
														Dhunali	166
No	No	No	No	c	c		385120	Yes	Yes	Yes	Yes	c	Yes	Senkda	167
No	No	No	No	b	a		385120	Yes	Yes	Yes	Yes	c	Yes	Tekari	168
No	No	No	No	a	a		385120	Yes	Yes	Yes	Yes	c	Yes	Lotol	169
No	No	No	No	c	a		385120	Yes	Yes	Yes	Yes	c	Yes	Bhachadiya	170
No	No	No	No	c	a		385120	Yes	Yes	Yes	Yes	c	Yes	Ranol	171
No	No	No	No	b	Yes		385120	Yes	Yes	Yes	Yes	c	Yes	Rangpur	172
No	No	No	No	b	a		385110	Yes	Yes	Yes	Yes	c	Yes	Kantivas	173
No	No	No	No	c	Yes		385120	Yes	Yes	Yes	Yes	c	c	Bhavangadh	174

Census of India 2011- Village Directory Amenities and Land use (As in 2009)

Communication and transport facilities (If amenities available code -Yes is given except for Village Pin Code, If not available within the village, the distance range code viz; a for < 5 Kms, b for 5-10 Kms and c for 10+ kms of nearest place where facility is available is given)

Village connected to highways, village roads, banks & credit societies (If amenities available code -Yes is given, If not available within the village, the distance range code viz; a for < 5 Kms, b for 5-10 Kms and c for 10+ kms of nearest place where facility is available is given)

Sr. No.	Name Village	Railway Stations	Auto/Modified Autos	Taxis and Vans	Tractors	Cycle-Pulled Rickshaws (Manual & Machine Driven)	Carts Driven by Animals	Sea /River Ferry Service	Connected to National Highway (NH)	Connected to State Highway (SH)	Connected to Major District Road (MDR)	Connected to Others District Road	Pucca Roads	Kutchcha Roads	Water Bounded Macadam (WBM) Roads
1	2	61	62	63	64	65	66	67	68	69	70	71	72	73	74
147	Navanu Padar	a	a	Yes	a		a	c	c	c	c	Yes	Yes	Yes	Yes
148	Kukadi	c	c	c	c	Yes	c	c	c	c	Yes	Yes	Yes	Yes	Yes
149	Vekari	c	c	Yes	c		c	c	c	c	c	Yes	Yes	Yes	Yes
150	Chorasan	c	b	a	Yes		b	c	c	c	c	Yes	Yes	c	Yes
151	Navavas (Danta)	b	b	Yes	b		b	c	c	c	b	Yes	Yes	Yes	b
152	Jasvantgadhd	c	b	Yes	Yes	Yes	Yes	c	c	Yes	Yes	Yes	Yes	Yes	Yes
153	Nagel	b	b	Yes	Yes		Yes	c	c	b	c	Yes	Yes	Yes	Yes
154	Jasvantpura (Danta)	c	c	c	Yes		Yes	c	c	c	a	Yes	Yes	Yes	Yes
155	Bhankhri	c	c	c	Yes		Yes	c	c	c	Yes	Yes	Yes	Yes	Yes
156	Savaipura	c	c	c	c		c	c	c	c	c	Yes	Yes	Yes	Yes
157	Sembaliya	c	c	c	c		c	c	c	c	c	Yes	Yes	Yes	Yes
158	Ambaghanta	c	c	Yes	Yes	Yes	Yes	c	c	Yes	Yes	Yes	Yes	Yes	Yes
159	Vajasana	c	a	a	a		a	c	c	a	a	Yes	Yes	Yes	b
160	Nani Tudiya	b	b	Yes	b		b	c	c	c	Yes	Yes	Yes	Yes	Yes
161	Mahudi	c	c	c	Yes		Yes	c	c	c	Yes	Yes	Yes	Yes	Yes
162	Jasvapura (Mankdi)	c	c	a	c		c	c	c	c	a	Yes	Yes	Yes	Yes
163	Aderan (Mankadi)	c	c	c	c		Yes	c	c	c	Yes	Yes	Yes	Yes	c
164	Motipura	c	c	c	a		Yes	c	c	c	c	Yes	Yes	Yes	c
165	Virpur (Lotol)	c	c	c	c		c	c	c	c	c	Yes	Yes	Yes	Yes
166	Dhunali														
167	Senkda	c	c	c	c		c	c	c	c	c	Yes	Yes	Yes	Yes
168	Tekari	c	b	b	b		Yes	c	c	c	a	Yes	Yes	Yes	Yes
169	Lotol	c	a	a	a		a	c	c	c	Yes	Yes	Yes	Yes	Yes
170	Bhachadiya	c	c	c	Yes		Yes	c	c	c	c	Yes	Yes	Yes	Yes
171	Ranol	c	c	c	Yes		c	c	c	c	Yes	Yes	Yes	Yes	Yes
172	Rangpur	c	b	b	b		b	c	c	c	Yes	Yes	Yes	Yes	Yes
173	Kantivas	c	b	b	b		Yes	c	c	c	c	Yes	Yes	Yes	Yes
174	Bhavangadh	c	c	c	a		a	c	c	c	c	Yes	Yes	Yes	Yes

Census of India 2011- Village Directory Amenities and Land use (As in 2009)

Village connected to highways, village roads, banks & credit societies (If amenities available code -Yes is given, If not available within the village, the distance range code viz; a for < 5 Kms, b for 5-10 Kms and c for 10+ kms of nearest place where facility is available is given)

Availability of miscellaneous facilities (If amenities available code -Yes is given, If not available within the village, the distance range code viz; a for < 5 Kms, b for 5-10 Kms and c for 10+ kms of nearest place where facility is available is given)

75	76	77	78	79	80	81	82	83	84	85	86	87	88	2	1
Navigable Waterway (River/Canal) (NW)	Footpaths (FP)	Commercial & Co-operative Banks	ATM	Agricultural Credit Societies	Self-Help Group (SHG)	Public Distribution System (PDS) Shop	Mandis / Regular Market	Weekly Haat	Agricultural Marketing Society	Integrated Child Development Scheme (Nutritional Centres)	Anganwadi Centre (Nutritional Centres)	Others (Nutritional Centres)	ASHA (Accredited Social Health Activist)	Name Village	Sr. No.
c	Yes	a	c	a	Yes	a	c	c	a	c	Yes	Yes	Yes	Navanu Padar	147
c	Yes	c	c	b	Yes	Yes	c	c	c	c	Yes	Yes	Yes	Kukadi	148
c	Yes	a	c	a	Yes	a	c	c	a	c	Yes	Yes	Yes	Vekari	149
c	Yes	a	c	a	Yes	a	c	c	c	c	Yes	Yes	Yes	Chorasan	150
c	Yes	Yes	b	Yes	Yes	Yes	b	b	b	b	Yes	Yes	Yes	Navavas (Danta)	151
c	Yes	a	b	c	Yes	Yes	b	b	b	b	Yes	Yes	Yes	Jasvantgadhd	152
c	Yes	c	c	c	Yes	Yes	c	c	c	c	Yes	Yes	Yes	Nagel	153
c	Yes	c	c	a	Yes	a	c	c	a	c	Yes	Yes	Yes	Jasvantpura (Danta)	154
c	Yes	c	c	c	Yes	Yes	c	c	Yes	c	Yes	Yes	Yes	Bhankhri	155
c	Yes	b	c	a	Yes	a	c	c	c	c	Yes	Yes	Yes	Savaipura	156
c	Yes	b	c	c	Yes	Yes	c	c	Yes	c	Yes	Yes	Yes	Sembaliya	157
c	Yes	b	b	b	Yes	a	a	b	b	b	Yes	Yes	Yes	Ambaghanta	158
c	Yes	a	b	b	Yes	a	b	b	b	b	Yes	Yes	Yes	Vajasana	159
c	Yes	a	a	a	Yes	b	c	c	b	c	Yes	Yes	Yes	Nani Tudiya	160
c	Yes	c	c	c	Yes	Yes	c	c	Yes	c	Yes	Yes	Yes	Mahudi	161
c	Yes	b	c	a	Yes	a	c	c	a	c	Yes	Yes	Yes	Jasvapura (Mankdi)	162
c	Yes	b	c	b	Yes	Yes	c	c	c	c	Yes	Yes	Yes	Aderan (Mankadi)	163
c	Yes	c	c	a	Yes	a	c	c	c	c	Yes	Yes	Yes	Motipura	164
c	Yes	b	c	a	Yes	a	c	c	c	c	Yes	Yes	Yes	Virpur (Lotol)	165
														Dhunali	166
c	Yes	b	c	b	Yes	b	c	c	c	c	Yes	Yes	Yes	Senkda	167
c	Yes	a	c	a	Yes	a	c	c	a	c	Yes	Yes	Yes	Tekari	168
c	Yes	b	c	a	Yes	a	c	c	a	c	Yes	Yes	Yes	Lotol	169
c	Yes	Yes	c	Yes	Yes	a	c	c	c	c	Yes	Yes	Yes	Bhachadiya	170
c	Yes	a	c	a	Yes	a	c	c	a	c	Yes	Yes	Yes	Ranol	171
c	Yes	c	c	a	Yes	Yes	c	c	a	c	Yes	Yes	Yes	Rangpur	172
c	Yes	c	c	c	Yes	b	c	c	b	c	Yes	Yes	Yes	Kantivas	173
c	Yes	a	c	a	Yes	c	c	c	c	c	Yes	Yes	Yes	Bhavangadh	174

Census of India 2011- Village Directory Amenities and Land use (As in 2009)

Availability of miscellaneous facilities (If amenities available code -
Yes is given, If not available within the village, the distance range
code viz; a for < 5 Kms, b for 5-10 Kms and c for 10+ kms of
nearest place where facility is available is given)

Availability of electricity (Yes/No)

Sr. No.	Name Village	Community Centre With/ Without TV	Sports Field	Sports Club / Recreation Centre	Cinema / Video Hall	Public Library	Public Reading Room	Newspaper Supply	Assembly Polling Station	Birth & Death Registration Office	Power Supply for Domestic Use (ED)	Power Supply for Agricultural Use (EAG)	Power Supply for Commercial Use (EC)	Power Supply for All Uses (EA)
1	2	89	90	91	92	93	94	95	96	97	98	99	100	101
147	Navanu Padar	Yes	c	c	c	c	c	c	Yes	Yes	Yes	Yes	Yes	Yes
148	Kukadi	Yes	c	c	c	c	c	c	Yes	Yes	Yes	Yes	Yes	Yes
149	Vekari	Yes	c	c	c	c	c	c	Yes	Yes	Yes	Yes	Yes	Yes
150	Chorasan	Yes	c	c	c	c	c	c	Yes	Yes	Yes	Yes	Yes	Yes
151	Navavas (Danta)	Yes	b	b	b	Yes	b	Yes	Yes	Yes	Yes	Yes	Yes	Yes
152	Jasvantgadh	b	Yes	b	b	Yes	b	Yes	Yes	Yes	Yes	Yes	Yes	Yes
153	Nagel	Yes	c	c	c	Yes	c	c	Yes	Yes	Yes	Yes	Yes	Yes
154	Jasvantpura (Danta)	Yes	c	c	c	c	c	c	b	Yes	Yes	Yes	Yes	Yes
155	Bhankhri	Yes	c	c	c	c	c	Yes	Yes	Yes	Yes	Yes	Yes	Yes
156	Savaipura	c	c	c	c	c	c	c	Yes	Yes	Yes	Yes	Yes	Yes
157	Sembaliya	Yes	c	c	c	c	c	Yes	Yes	Yes	Yes	Yes	Yes	Yes
158	Ambaghanta	b	b	b	b	b	b	c	a	Yes	Yes	Yes	Yes	Yes
159	Vajasana	Yes	a	b	b	b	a	c	Yes	Yes	Yes	Yes	Yes	Yes
160	Nani Tudiya	c	c	c	c	c	c	a	Yes	Yes	Yes	Yes	Yes	Yes
161	Mahudi	Yes	c	c	c	c	c	c	Yes	Yes	Yes	Yes	Yes	Yes
162	Jasvapura (Mankdi)	Yes	c	c	c	c	c	c	Yes	Yes	Yes	Yes	Yes	Yes
163	Aderan (Mankadi)	Yes	c	c	c	c	c	Yes	Yes	Yes	Yes	Yes	Yes	Yes
164	Motipura	Yes	c	c	c	c	c	c	Yes	Yes	Yes	Yes	Yes	Yes
165	Virpur (Lotol)	c	c	c	c	c	c	c	Yes	Yes	Yes	Yes	Yes	Yes
166	Dhunali													
167	Senkda	a	c	c	c	c	c	c	Yes	Yes	Yes	Yes	Yes	Yes
168	Tekari	Yes	c	c	c	c	c	b	Yes	Yes	Yes	Yes	Yes	Yes
169	Lotol	Yes	c	c	c	c	c	c	Yes	Yes	Yes	Yes	Yes	Yes
170	Bhachadiya	Yes	Yes	c	c	Yes	c	c	Yes	Yes	Yes	Yes	Yes	Yes
171	Ranol	Yes	c	c	c	c	c	c	Yes	Yes	Yes	Yes	Yes	Yes
172	Rangpur	c	c	c	c	c	c	Yes	Yes	Yes	Yes	Yes	Yes	Yes
173	Kantivas	Yes	c	c	c	c	c	c	Yes	Yes	Yes	Yes	Yes	Yes
174	Bhavangadh	c	c	c	c	c	c	c	Yes	Yes	Yes	Yes	Yes	Yes

Census of India 2011- Village Directory Amenities and Land use (As in 2009)

Land Use									
Nearest Town		Area under different types of land use (in hectares rounded up to one decimal place)							
Name	Distance Range Code i.e. a for < 5 Kms, b for 5-10 Kms & c for 10+ kms.	Forests	Area Under Non-Agricultural Uses	Barren and Un-Cultivable Land	Permanent Pastures and Other Grazing Lands	Land Under Miscellaneous Tree Crops etc.	Culturable Waste Land	Name Village	Sr. No.
102	103	104	105	106	107	108	109	2	1
PALANPUR	c	30	0.2	0	0	0	10	Navanu Padar	147
AMBAJI	c	178.1	0	0	0	0	59	Kukadi	148
PALANPUR	c	101.1	0	0	0	0	27	Vekari	149
PALANPUR	c	93	0	0	0	0	64	Chorasan	150
PALANPUR	c	601	2	43	0	0	43.2	Navavas (Danta)	151
AMBAJI	c	0	0	62.1	0	0	51	Jasvantgadh	152
PALANPUR	c	308	0	94	0	0	37.8	Nagel	153
PALANPUR	c	62.1	0	0	0	0	15	Jasvantpura (Danta)	154
PALANPUR	c	0	4	0	44	0	44	Bhankhri	155
PALANPUR	c	0	0	3	60	0	1.5	Savaipura	156
AMBAJI	c	197	0	90	0	0	22	Sembaliya	157
AMBAJI	c	384	0	0	0	0	0	Ambaghanta	158
AMBAJI	c	0	0	632.7	0	0	0	Vajasana	159
AMBAJI	a	526	0	0	1.6	0	0	Nani Tudiya	160
PALANPUR	c	519	0	0	0	0	0	Mahudi	161
PALANPUR	c	32	0	0	0	0	25.9	Jasvapura (Mankdi)	162
PALANPUR	c	0	0	54.1	0	0	50	Aderan (Mankadi)	163
PALANPUR	c	4.4	99.8	0	242.8	0	1.3	Motipura	164
DANTA	c	351.9	0	2.1	0.3	3.7	0	Virpur (Lotol)	165
AMBAJI	c	0	0	0	0	0	0	Dhunali	166
PALANPUR	c	388.1	0	0	0	0	19	Senkda	167
PALANPUR	c	0	1.4	14.1	1.8	1.3	0	Tekari	168
PALANPUR	c	0	1	24	3.4	1.4	4.4	Lotol	169
PALANPUR	c	10.4	3.1	8.9	0	0	4.9	Bhachadiya	170
PALANPUR	c	43	0	0	0	0	0	Ranol	171
PALANPUR	c	130	0	121	100.3	100	200.1	Rangpur	172
PALANPUR	c	177	0	27.8	0	0.7	135.4	Kantivas	173
PALANPUR	c	0	0	66	0	0	198	Bhavangadh	174

Census of India 2011- Village Directory Amenities and Land use (As in 2009)

Sr. No.	Name Village	Land Use										Name of three most important commodities manufactured		
		Area under different types of land use (in hectares rounded up to one decimal place)					Area irrigated by source (in hectare).							
		Fallow Lands Other Than Current Fallows	Current Fallows	Net Area Sown	Total Irrigated Land Area	Total Un-irrigated Land Area	Canals (C)	Wells/Tube-Wells (W/TW)	Tanks/Lakes (T/L)	Water Falls (WF)	Others (O)	First	Second	Third
1	2	110	111	112	113	114	115	116	117	118	119	120	121	122
147	Navanu Padar	0	12	100	70	30	0	70	0	0	0			
148	Kukadi	0	0	174.4	74.4	100	0	74.4	0	0	0			
149	Vekari	0	0	199	150	49	0	150	0	0	0			
150	Chorasan	0	29	97.6	74	23.6	0	74	0	0	0			
151	Navavas (Danta)	0	0	290	110	180	0	110	0	0	0			
152	Jasvantgadhd	0	0	689	302	387	0	302	0	0	0			
153	Nagel	0	0	288	175	113	0	175	0	0	0			
154	Jasvantpura (Danta)	0	0	88.9	40.9	48	0	40.9	0	0	0			
155	Bhankhri	14	20	251	230	21	0	230	0	0	0			
156	Savaipura	0	0	42	25	17	0	25	0	0	0			
157	Sembaliya	0	0	290	160	130	0	160	0	0	0			
158	Ambaghanta	0	0	2	1	1	0	1	0	0	0			
159	Vajasana	80	0	198	98	100	0	98	0	0	0			
160	Nani Tudiya	0	0	119	80	39	0	80	0	0	0			
161	Mahudi	0	0	17.5	13.5	4	0	13.5	0	0	0			
162	Jasvapura (Mankdi)	0	0	80	50	30	0	50	0	0	0			
163	Aderan (Mankadi)	0	0	170	105	65	0	105	0	0	0			
164	Motipura	0	0	66	45	21	0	5	40	0	0			
165	Virpur (Lotol)	0	0	63.6	50	13.6	0	50	0	0	0			
166	Dhunali	0	0	0	0	0	0	0	0	0	0			
167	Senkda	0	0	195	95	100	0	95	0	0	0			
168	Tekari	0	69.8	60.6	40.6	20	0	40.6	0	0	0			
169	Lotol	10.4	28.4	130	100	30	0	100	0	0	0			
170	Bhachadiya	23.9	20.4	261.7	240.7	21	0	241	0	0	0			
171	Ranol	0	0	115.8	85	30.8	0	85	0	0	0			
172	Rangpur	0	0	460	230	230	0	230	0	0	0			
173	Kantivas	0	7.6	148	50	98	0	50	0	0	0			
174	Bhavangadh	50	0	50.4	40.4	10	0	40.4	0	0	0			

Census of India 2011- Village Directory Amenities and Land use (As in 2009)

Number of educational amenities available. (If not available within the village, the distance range code viz; a for < 5 Kms, b for 5-10 Kms and c for 10+ kms of nearest place where facility is available is given).

Sr. No.	Name Village	Location Code No.	Total Area of The Village (In Hectares Rounded Up to One Decimal Place)	Total Population (2011 Census)	Number of Households (2011 Census)	Pre-Primary School (PP)	Primary School (P)	Middle School (M)	Secondary School (S)	Senior Secondary School (SS)	Degree College of Arts Science & Commerce	Engineering College (EC)	Medical College (MC)	Management Institute (MI)
1	2	3	4	5	6	7	8	9	10	11	12	13	14	15
CD Block:-Danta (0016)														
175	Madhusudan pura	507991	215.7	319	71	c	1		c	c	c	c	c	c
176	Pruthvirajgadh	507992	157.9	223	50	c	1		c	c	c	c	c	c
177	Solsanda	507993	174.1	760	171	c	1		c	c	c	c	c	c
178	Koylapur	507994	285.5	649	147	c	1		c	b	c	c	c	c
179	Navaniya	507995	201.7	201	42	c	1		c	c	c	c	c	c
180	Jitpur	507996	696.4	2105	463	c	2		c	c	c	c	c	c
181	Vijalasan	507997	1758.3	1915	376	c	1		c	c	c	c	c	c
182	Umedpura	507998	528.4	210	43	c	1		c	c	c	c	c	c
183	Jorapura	507999	994.4	591	118	c	1		c	c	c	c	c	c
184	Ghantodi	508000	673.1	1053	207	c	1		c	c	c	c	c	c
Block Total :			84333.2	207086	36001	0	227	0	13	4	1	0	0	0

Census of India 2011- Village Directory Amenities and Land use (As in 2009)

Number of educational amenities available. (If not available within the village, the distance range code viz; a for < 5 Kms, b for 5-10 Kms and c for 10+ kms of nearest place where facility is available is given).

Number of Medical Amenities available. (If not available within the village, the distance range code viz; a for < 5 Kms, b for 5-10 Kms and c for 10+ kms of nearest place where facility is available is given).

Polytechnic (Pt)	Vocational Training School /ITI	Non-Formal Training Centre (NFTC)	Special School for Disabled (SSD)	Others (Specify)	Community Health Centre (CHC)	Primary Health Centre (PHC)	Primary Health Sub Centre (PHS)	Maternity and Child Welfare Centre (MCW)	T.B. Clinic (TBC)	Hospital-Allopathic (HA)	Hospital-Alternative Medicine (HO)	Dispensary (D)	Veterinary Hospital (VH)	Mobile Health Clinic (MHC)	Family Welfare Centre (FWC)	Name Village	Sr. No.
16	17	18	19	20	21	22	23	24	25	26	27	28	29	30	31	2	1
c	c	c	c		c	a	a	c	c	c	c	c	b	c	c	Madhusudan pura	175
c	c	c	c		c	a	c	c	c	c	c	c	c	c	c	Pruthvirajgadh	176
c	c	c	c		c	c	1	c	c	c	c	c	b	c	c	Solsanda	177
c	c	c	c		c	c	a	c	c	c	c	c	b	c	c	Koylapur	178
c	c	c	c		c	a	a	c	c	c	c	c	c	c	c	Navaniya	179
c	c	c	c		c	1	1	c	c	c	c	c	b	c	c	Jitpur	180
c	c	c	c		c	b	1	c	c	c	c	a	c	c	c	Vijalasan	181
c	c	c	c		c	c	c	c	c	c	c	c	c	c	c	Umedpura	182
c	c	c	c		c	b	c	c	c	c	c	c	c	c	c	Jorapura	183
c	c	c	c		c	b	b	c	c	c	c	c	c	c	c	Ghantodi	184
0	2	0	0	0	1	8	38	0	0	0	0	0	9	1	0		

Census of India 2011- Village Directory Amenities and Land use (As in 2009)

Sr. No.	Name Village	Number of Non-Government Medical Amenities available.							Availability of drinking water - Yes / No							
		Charitable Non Govt. Hospital/Nursing Home.	Medical Practitioner With MBBS Degree	Medical Practitioner With Other Degree	Medical Practitioner With No Degree	Traditional Practitioner and Faith Healer	Medicine Shop	Others	Tap Water (Treated/Untreated)	Well Water (Covered / Uncovered well)	Hand Pump	Tube wells / Bore well	Spring	River / Canal	Tank / Pond / Lake	Others
1	2	32	33	34	35	36	37	38	39	40	41	42	43	44	45	46
175	Madhusudan pura	0	0	0	0	2	0	0	No	Yes	Yes	No	No	No	No	No
176	Pruthvirajgadh	0	0	0	0	2	0	0	No	Yes	Yes	Yes	No	No	No	No
177	Solsanda	0	0	0	0	2	0	0	No	Yes	Yes	No	No	No	No	No
178	Koylapur	0	0	0	0	2	0	0	No	Yes	Yes	No	No	No	No	No
179	Navaniya	0	0	0	0	2	0	0	No	Yes	Yes	No	No	No	No	No
180	Jitpur	0	0	0	0	3	1	0	Yes	Yes	Yes	No	No	No	No	No
181	Vijalasan	0	0	0	0	2	0	0	Yes	Yes	Yes	Yes	No	No	No	No
182	Umedpura	0	0	0	0	2	0	0	No	No	Yes	No	No	No	No	No
183	Jorapura	0	0	0	0	2	0	0	No	No	Yes	Yes	No	No	No	No
184	Ghantodi	0	0	0	0	2	0	0	No	Yes	Yes	Yes	No	No	No	No
Block Total :		0	2	2	11	242	21	0	98	143	171	69	0	18	7	2

Census of India 2011- Village Directory Amenities and Land use (As in 2009)

Availability of toilet & others
Yes / No

Communication and transport facilities (If amenities available code -Yes is given except for Village Pin Code, If not available within the village, the distance range code viz; a for < 5 Kms, b for 5-10 Kms and c for 10+ kms of nearest place where facility is available is given)

Community Toilet Including Bath.	Community Toilet Excluding Bath.	Rural Sanitary Mart or Sanitary Hardware Outlet Available Near The Village.	Community Bio- gas or Recycle of Waste for Productive Use.	Post Office (PO)	Sub Post Office (SPO)	Post & Telegraph Office (P&TO)	Village Pin Code	Telephones (Land Lines)	Public Call Office (PCO)	Mobile Phone Coverage	Internet Cafes/Common Service Centre (CSC)	Private Courier Facility	Bus Service (Public & Private)	Name Village	Sr. No.
47	48	49	50	51	52	53	54	55	56	57	58	59	60	2	1
No	No	No	No	b	b		385120	Yes	Yes	Yes	Yes	c	Yes	Madhusudan pura	175
No	No	No	No	c	a		385110	Yes	Yes	Yes	Yes	a	Yes	Pruthvirajgadh	176
No	No	No	No	b	b		385110	Yes	Yes	Yes	Yes	c	Yes	Solsanda	177
No	No	No	No	c	a		385110	Yes	Yes	Yes	Yes	c	Yes	Koylapur	178
No	No	No	No	b	a		385110	Yes	Yes	Yes	Yes	a	Yes	Navaniya	179
No	No	No	No	c	Yes		385120	Yes	Yes	Yes	Yes	c	Yes	Jitpur	180
No	No	No	No	c	Yes		385120	Yes	Yes	Yes	Yes	Yes	Yes	Vijalasan	181
No	No	No	No	b	b		385120	Yes	Yes	Yes	Yes	c	a	Umedpura	182
No	No	No	No	c	c		385120	Yes	Yes	Yes	Yes	c	Yes	Jorapura	183
No	No	No	No	c	c		385120	Yes	Yes	Yes	Yes	c	Yes	Ghantodi	184
1	2	1	0	1	29	0	182	181	181	181	178	5	165		

Census of India 2011- Village Directory Amenities and Land use (As in 2009)

Communication and transport facilities (If amenities available code -Yes is given except for Village Pin Code, If not available within the village, the distance range code viz; a for < 5 Kms, b for 5-10 Kms and c for 10+ kms of nearest place where facility is available is given)

Village connected to highways, village roads, banks & credit societies (If amenities available code -Yes is given, If not available within the village, the distance range code viz; a for < 5 Kms, b for 5-10 Kms and c for 10+ kms of nearest place where facility is available is given)

Sr. No.	Name Village	Railway Stations	Auto/Modified Autos	Taxis and Vans	Tractors	Cycle-Pulled Rickshaws (Manual & Machine Driven)	Carts Driven by Animals	Sea /River Ferry Service	Connected to National Highway (NH)	Connected to State Highway (SH)	Connected to Major District Road (MDR)	Connected to Others District Road	Pucca Roads	Kutchcha Roads	Water Bounded Macadam (WBM) Roads
1	2	61	62	63	64	65	66	67	68	69	70	71	72	73	74
175	Madhusudan pura	c	b	b	a		Yes	c	c	c	Yes	Yes	Yes	Yes	Yes
176	Pruthvirajgadh	c	c	c	Yes		Yes	c	c	c	c	Yes	Yes	Yes	Yes
177	Solsanda	c	b	b	Yes		Yes	c	c	c	c	Yes	Yes	Yes	Yes
178	Koylapur	c	c	b	Yes	Yes	Yes	c	c	c	c	Yes	Yes	Yes	Yes
179	Navaniya	b	b	b	a		Yes	c	c	c	Yes	Yes	a	Yes	c
180	Jitpur	c	c	c	Yes		Yes	c	c	c	c	Yes	Yes	Yes	Yes
181	Vijalasan	c	Yes	Yes	Yes	Yes	Yes	c	c	c	c	Yes	Yes	Yes	Yes
182	Umedpura	c	a	b	a		a	c	a	c	a	a	a	Yes	Yes
183	Jorapura	c	a	c	Yes	Yes	c	c	c	c	c	Yes	Yes	Yes	Yes
184	Ghantodi	c	a	c	Yes		Yes	c	a	c	a	Yes	Yes	Yes	Yes
Block Total :		0	6	51	56	22	58	0	0	20	53	154	164	168	137

Census of India 2011- Village Directory Amenities and Land use (As in 2009)

Village connected to highways, village roads, banks & credit societies (If amenities available code -Yes is given, If not available within the village, the distance range code viz; a for < 5 Kms, b for 5-10 Kms and c for 10+ kms of nearest place where facility is available is given)

Availability of miscellaneous facilities (If amenities available code -Yes is given, If not available within the village, the distance range code viz; a for < 5 Kms, b for 5-10 Kms and c for 10+ kms of nearest place where facility is available is given)

75	76	77	78	79	80	81	82	83	84	85	86	87	88	2	1
Navigable Waterway (River/Canal) (NW)	Footpaths (FP)	Commercial & Co-operative Banks	ATM	Agricultural Credit Societies	Self-Help Group (SHG)	Public Distribution System (PDS) Shop	Mandis / Regular Market	Weekly Haat	Agricultural Marketing Society	Integrated Child Development Scheme (Nutritional Centres)	Anganwadi Centre (Nutritional Centres)	Others (Nutritional Centres)	ASHA (Accredited Social Health Activist)	Name Village	Sr. No.
c	Yes	c	c	a	Yes	a	c	c	c	c	Yes	Yes	Yes	Madhusudan pura	175
c	Yes	c	c	a	Yes	a	c	c	c	c	Yes	Yes	Yes	Pruthvirajgadh	176
c	Yes	c	c	a	Yes	b	c	c	c	c	Yes	Yes	Yes	Solsanda	177
c	Yes	c	c	a	Yes	Yes	c	c	c	c	Yes	Yes	Yes	Koylapur	178
a	Yes	c	c	a	Yes	a	c	c	a	c	Yes	Yes	Yes	Navaniya	179
c	Yes	c	c	Yes	Yes	Yes	c	c	c	c	Yes	Yes	Yes	Jitpur	180
c	Yes	b	c	c	Yes	Yes	c	c	c	c	Yes	Yes	Yes	Vijalasan	181
c	Yes	c	c	c	b	b	b	a	a	c	a	Yes	Yes	Umedpura	182
c	Yes	c	c	c	Yes	a	c	c	c	c	Yes	Yes	Yes	Jorapura	183
c	Yes	c	c	c	Yes	a	a	a	a	c	Yes	Yes	Yes	Ghantodi	184
0	182	7	2	22	166	55	0	0	9	0	177	182	176		

Census of India 2011- Village Directory Amenities and Land use (As in 2009)

Availability of miscellaneous facilities (If amenities available code -
Yes is given, If not available within the village, the distance range
code viz; a for < 5 Kms, b for 5-10 Kms and c for 10+ kms of
nearest place where facility is available is given)

Availability of electricity (Yes/No)

Sr. No.	Name Village	Community Centre With/ Without TV	Sports Field	Sports Club / Recreation Centre	Cinema / Video Hall	Public Library	Public Reading Room	Newspaper Supply	Assembly Polling Station	Birth & Death Registration Office	Power Supply for Domestic Use (ED)	Power Supply for Agricultural Use (EAG)	Power Supply for Commercial Use (EC)	Power Supply for All Uses (EA)
1	2	89	90	91	92	93	94	95	96	97	98	99	100	101
175	Madhusudan pura	Yes	c	c	c	c	c	c	Yes	Yes	Yes	Yes	Yes	Yes
176	Pruthvirajgadh	Yes	c	c	c	c	c	c	a	Yes	Yes	Yes	Yes	Yes
177	Solsanda	Yes	c	c	c	c	c	Yes	Yes	Yes	Yes	Yes	Yes	Yes
178	Koylapur	Yes	c	c	c	c	c	c	Yes	Yes	Yes	Yes	Yes	Yes
179	Navaniya	c	c	c	c	c	c	Yes	Yes	Yes	Yes	Yes	Yes	Yes
180	Jitpur	Yes	c	c	c	c	c	Yes	Yes	Yes	Yes	Yes	Yes	Yes
181	Vijalasan	Yes	c	c	c	Yes	c	Yes	Yes	Yes	Yes	Yes	Yes	Yes
182	Umedpura	c	c	c	c	c	c	c	b	Yes	Yes	Yes	Yes	Yes
183	Jorapura	c	c	c	c	c	c	Yes	Yes	Yes	Yes	Yes	Yes	Yes
184	Ghantodi	c	c	c	c	c	c	Yes	Yes	Yes	Yes	Yes	Yes	Yes
Block Total :		98	3	1	1	22	3	64	167	181	182	182	181	182

Census of India 2011- Village Directory Amenities and Land use (As in 2009)

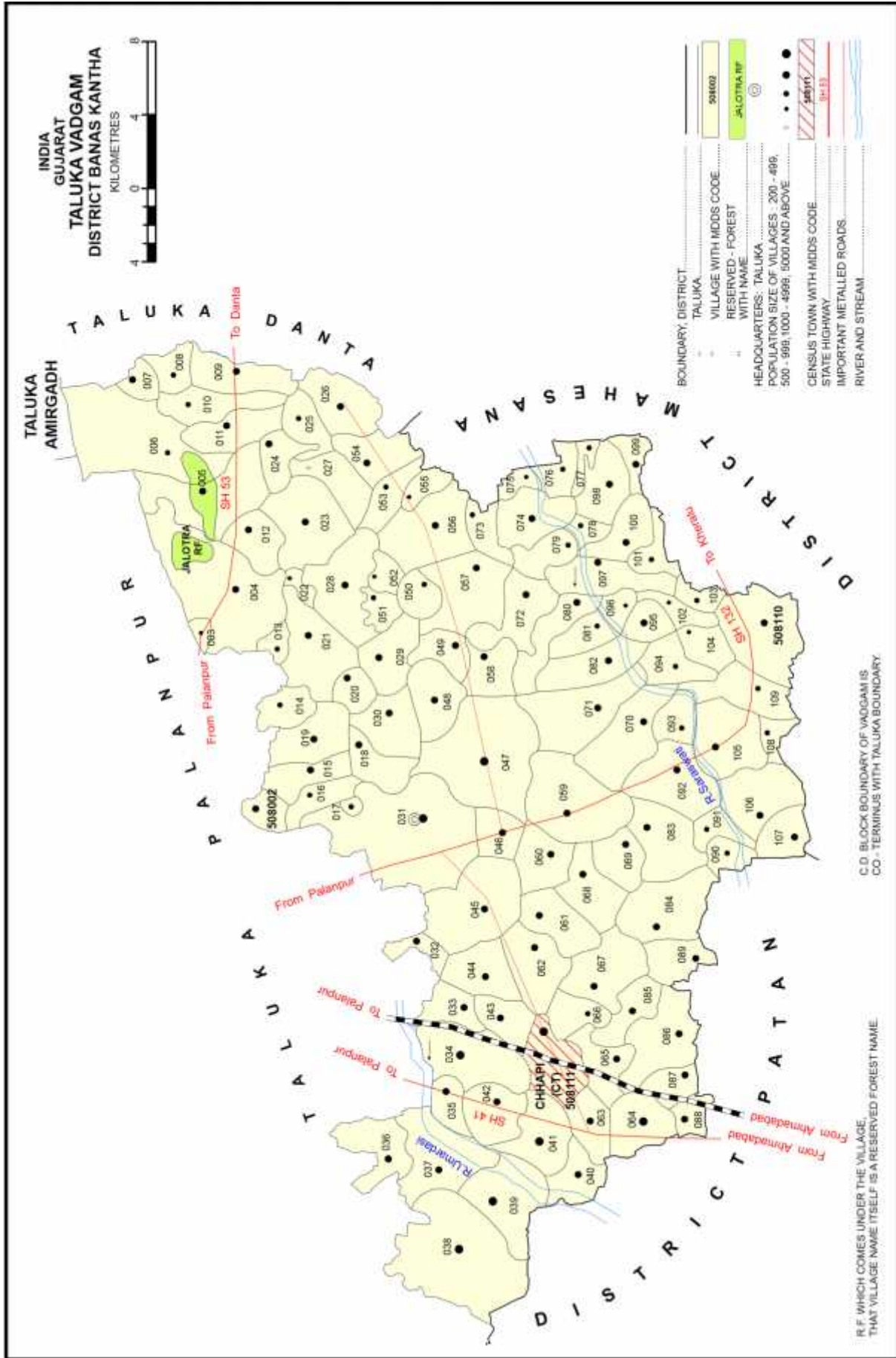
Land Use									
Nearest Town									
Area under different types of land use (in hectares rounded up to one decimal place)									
Name	Distance Range Code i.e. a for < 5 Kms, b for 5-10 Kms & c for 10+ kms.	Forests	Area Under Non-Agricultural Uses	Barren and Un-Cultivable Land	Permanent Pastures and Other Grazing Lands	Land Under Miscellaneous Tree Crops etc.	Culturable Waste Land	Name Village	Sr. No.
102	103	104	105	106	107	108	109	2	1
PALANPUR	c	105	0	0	0	0	30.7	Madhusudan pura	175
PALANPUR	c	63.4	31.3	9.9	7.1	2.3	2.5	Pruthvirajgadh	176
PALANPUR	c	10.3	1.4	20.2	1.3	6.4	22.2	Solsanda	177
PALANPUR	c	121.4	5	0	0	10.1	27.3	Koylapur	178
PALANPUR	c	31.6	6.4	43.9	0	27.4	5	Navaniya	179
PALANPUR	c	156	0	0	0	0	91.3	Jitpur	180
PALANPUR	c	1045	0	100	0	73	157	Vijalasan	181
PALANPUR	c	47	0	0	0	0	114	Umedpura	182
PALANPUR	c	0	0	0	0	0	321	Jorapura	183
PALANPUR	c	56	0	161	319.4	0	0	Ghantodi	184
	0	44216.7	1215.6	5457.6	2162.3	1194.6	3799.2		

Census of India 2011- Village Directory Amenities and Land use (As in 2009)

Sr. No.	Name Village	Land Use										Name of three most important commodities manufactured		
		Area under different types of land use (in hectares rounded up to one decimal place)						Area irrigated by source (in hectare).						
		Fallow Lands Other Than Current Fallows	Current Fallows	Net Area Sown	Total Irrigated Land Area	Total Un-irrigated Land Area	Canals (C)	Wells/Tube-Wells (W/TW)	Tanks/Lakes (T/L)	Water Falls (WF)	Others (O)	First	Second	Third
1	2	110	111	112	113	114	115	116	117	118	119	120	121	122
175	Madhusudan pura	0	0	80	40	40	0	40	0	0	0			
176	Pruthvirajgadh	10.5	0	31	28	3	0	28	0	0	0			
177	Solsanda	0	42.3	70	40	30	0	0	40	0	0			
178	Koylapur	58.9	2.3	60.4	40	20.4	0	40	0	0	0			
179	Navaniya	36.3	0	51	40	11	0	40	0	0	0			
180	Jitpur	50	50	349	140	209	0	140	0	0	0			
181	Vijalasan	203	0	180.2	140.2	40	0	110.2	30	0	0			
182	Umedpura	129.4	107	131	90	41	0	90	0	0	0			
183	Jorapura	368.4	130	175	75	100	0	75	0	0	0			
184	Ghantodi	0	0	136.8	114.8	22	0	114.8	0	0	0			
Block Total :		1688	1622	22977.3	14499	8479	158	13862	478.7	0				

TALUKA/C.D.BLOCK

VADGAM



(C) Alphabetical List of Village (Vadgam Taluka)

Sr. No.	Name of Village	2011 Census Location Code Number	2001 Census Location Code Number	Sr. No.	Name of Village	2011 Census Location Code Number	2001 Census Location Code Number
1	2	3	4	1	2	3	4
1	Amadpura (Ghodiya)	508051	00164200	30	Hadmatiya	508050	00164100
2	Amadpura (Mumanvas)	508010	00160100	31	Harde Vasana	508099	00169100
3	Amirpura	508102	00169400	32	Hasanpur	508020	00161100
4	Andhariya	508009	00160000	33	Hatavad	508024	00161500
5	Badarpura	508081	00167300	34	Iqbalgadh	508108	00170000
6	Basu	508038	00162900	35	Iqbalpura	508078	00167000
7	Bavalchudi	508062	00165300	36	Islampura	508017	00160800
8	Bhakhari	508096	00168800	37	Jalotra	508004	00159500
9	Bhalgam	508095	00168700	38	Joita	508025	00161600
10	Bhangrodiya	508032	00162300	39	Juni Nagari	508094	00168600
11	Bharkawada	508042	00163300	40	Juni Sendhani	508100	00169200
12	Bharod	508002	00159300	41	Kabirpura	508073	00166500
13	Bhatvas	508055	00164600	42	Kaleda	508098	00169000
14	Bhukhla	508109	00170100	43	Kamalpura	508022	00161300
15	Changa	508037	00162800	44	Karasanpura	508049	00164000
16	Changwada	508036	00162700	45	Karnala	508023	00161400
17	Chhaniyana	508019	00161000	46	Kodarali	508066	00165800
18	Chitroda	508057	00164800	47	Kodaram	508110	00170200
19	Dalvana	508106	00169800	48	Kotadi	508065	00165700
20	Dhanali	508054	00164500	49	Limboi	508046	00163700
21	Dhanpura	508003	00159400	50	Magarwada	508045	00163300
22	Dharewada	508088	00168000	51	Mahi	508041	00163200
23	Dhori	508005	00159600	52	Majadar	508034	00162500
24	Dhota	508030	00162100	53	Majatpur	508014	00160500
25	Edrana	508067	00165900	54	Malosana	508033	00162400
26	Fategadh	508085	00167700	55	Manpura	508087	00167900
27	Ghodiya	508028	00161900	56	Megal	508070	00166200
28	Gidasan Moti	508083	00167500	57	Mejarpura	508058	00164900
29	Gidasan Nani	508069	00166100	58	Memadpur	508047	00163800

Sr. No.	Name of Village	2011 Census Location Code Number	2001 Census Location Code Number
1	2	3	4
59	Mepada	508082	00167400
60	Meta	508039	00163000
61	Mokeshvar	508075	00166700
62	Moriya	508026	00161700
63	Moteta	508013	00160400
64	Motipura	508007	00159800
65	Mumanvas	508011	00160200
66	Nagana	508092	00168400
67	Nagarpura	508093	00168500
68	Nalasar	508043	00163400
69	Nandotra	508084	00167600
70	Nanosana	508089	00168100
71	Navi Nagari	508104	00169600
72	Navi Sendhani	508101	00169300
73	Navisana	508060	00165100
74	Navo Vas	508077	00166900
75	Nizampura	508074	00166600
76	Paldi	508091	00168300
77	Panchada	508072	00166400
78	Pandva	508076	00166800
79	Parkhadi	508015	00160600
80	Pasvadal	508086	00167800
81	Pavthi	508006	00159700
82	Pepol	508071	00166300
83	Pilucha	508105	00169700
84	Pirojpura	508040	00163100

Sr. No.	Name of Village	2011 Census Location Code Number	2001 Census Location Code Number
1	2	3	4
85	Rajosana	508063	00165500
86	Rupal	508059	00165000
87	Sabalpura	508027	00161800
88	Sakalana	508048	00163900
89	Salemkot	508080	00167200
90	Samshepura	508016	00160700
91	Sardarpura	508053	00164400
92	Sherpura (Majadar)	508035	00162600
93	Sherpura (Sembhar)	508097	00168900
94	Sisrana	508056	00164700
95	Sukhpura	508052	00164300
96	Tajpura	508079	00167100
97	Teniwada	508064	00165600
98	Thalwada	508107	00169900
99	Thuvar	508012	00160300
100	Timbachudi	508044	00163500
101	Umrecha	508090	00168200
102	Vadgam	508031	00162200
103	Vagadadi	508008	00159900
104	Vansol	508021	00161200
105	Varasada	508061	00165200
106	Varnawada	508029	00162000
107	Varvadiya	508018	00160900
108	Vasana (Sembhar)	508103	00169500
109	Vesa	508068	00166000

Census of India 2011- Village Directory Amenities and Land use (As in 2009)

Number of educational amenities available. (If not available within the village, the distance range code viz; a for < 5 Kms, b for 5-10 Kms and c for 10+ kms of nearest place where facility is available is given).

Sr. No.	Name Village	Location Code No.	Total Area of The Village (In Hectares Rounded Up to One Decimal Place)	Total Population (2011 Census)	Number of Households (2011 Census)	Pre-Primary School (PP)	Primary School (P)	Middle School (M)	Secondary School (S)	Senior Secondary School (SS)	Degree College of Arts Science & Commerce (ASC)	Engineering College (EC)	Medical College (MC)	Management Institute (MI)
1	2	3	4	5	6	7	8	9	10	11	12	13	14	15
CD Block:-Vadgam (0017)														
1	Bharod	508002	363	1413	281	b	1		b	b	c	c	c	c
2	Dhanpura	508003	109.9	401	82	c	1		c	c	c	c	c	c
3	Jalotra	508004	1880	4822	982	c	2		c	1	c	c	c	c
4	Dhori	508005	667.4	1790	323	c	1		c	c	c	c	c	c
5	Pavthi	508006	606.4	716	150	c	1		a	b	c	c	c	c
6	Motipura	508007	221.1	1160	156	c	2		a	b	c	c	c	c
7	Vagadadi	508008	380.7	728	134	c	1		1	c	c	c	c	c
8	Andhariya	508009	462.8	1909	357	c	1		b	b	c	c	c	c
9	Amadpura (Mumanvas)	508010	474.4	901	165	c	1		a	c	c	c	c	c
10	Mumanvas	508011	718.3	4528	771	c	1		1	c	c	c	c	c
11	Thuvar	508012	351.5	1830	361	c	1		c	a	c	c	c	c
12	Moteta	508013	138.8	612	119	c	1		c	c	c	c	c	c
13	Majatpur	508014	342.8	936	189	b	1		a	b	c	c	c	c
14	Parkhadi	508015	326	1732	354	b	1		b	b	c	c	c	c
15	Samshepura	508016	256.2	879	190	b	1		b	b	c	c	c	c
16	Islampura	508017	67.8	840	115	a	1		a	a	c	c	c	c
17	Varvadiya	508018	306.7	1532	298	b	1		b	b	c	c	c	c
18	Chhaniyana	508019	660.8	2461	520	b	2		1	b	c	c	c	c
19	Hasanpur	508020	227.9	1445	314	c	2		c	b	c	c	c	c
20	Vansol	508021	821.9	3008	619	c	1		c	a	c	c	c	c
21	Kamalpura	508022	101	215	43	b	1		c	b	b	b	c	c
22	Karnala	508023	804.2	2992	582	c	1		c	b	c	c	c	c
23	Hatavad	508024	308.9	1246	231	b	1		b	b	b	b	c	c
24	Joita	508025	401.6	662	139	c	1		c	c	c	c	c	c
25	Moriya	508026	665.6	2153	444	c	2		c	1	c	c	c	c
26	Sabalpura	508027	36	162	33	c	1		b	c	c	c	c	c
27	Ghodiya	508028	819	2624	554	c	1		c	b	c	c	c	c
28	Varnawada	508029	462.8	1518	302	b	1		b	b	c	c	c	c
29	Dhota	508030	568.7	2604	559	b	1		b	a	c	c	c	c
30	Vadgam	508031	1974.4	9005	1857	3	10		4	3	c	c	c	c

Census of India 2011- Village Directory Amenities and Land use (As in 2009)

Number of educational amenities available. (If not available within the village, the distance range code viz; a for < 5 Kms, b for 5-10 Kms and c for 10+ kms of nearest place where facility is available is given).

Number of Medical Amenities available. (If not available within the village, the distance range code viz; a for < 5 Kms, b for 5-10 Kms and c for 10+ kms of nearest place where facility is available is given).

16	17	18	19	20	21	22	23	24	25	26	27	28	29	30	31	2	1
Polytechnic (Pt)	Vocational Training School /ITI	Non-Formal Training Centre (NFTC)	Special School for Disabled (SSD)	Others (Specify)	Community Health Centre (CHC)	Primary Health Centre (PHC)	Primary Health Sub Centre (PHS)	Maternity and Child Welfare Centre (MCW)	T.B. Clinic (TBC)	Hospital-Allopathic (HA)	Hospital-Alternative Medicine (HO)	Dispensary (D)	Veterinary Hospital (VH)	Mobile Health Clinic (MHC)	Family Welfare Centre (FWC)	Name Village	Sr. No.
c	b	c	c		b	b	b	b	b	b	c	b	b	b	b	Bharod	1
c	c	c	c		c	c	c	c	c	c	c	a	c	c	c	Dhanpura	2
c	c	c	c		a	1	1	c	c	c	c	c	c	c	c	Jalotra	3
c	c	c	c		b	a	a	c	c	c	c	b	b	c	c	Dhori	4
c	c	c	c		b	a	a	c	c	c	c	b	b	c	c	Pavthi	5
c	c	c	c		b	b	b	b	c	c	c	b	b	c	c	Motipura	6
c	c	c	c		c	b	b	c	c	c	c	b	c	a	c	Vagadadi	7
c	c	c	c		c	c	b	c	c	c	c	c	c	c	c	Andhariya	8
c	c	c	c		b	b	b	c	c	c	c	b	c	c	c	Amadpura (Mumanvas)	9
c	c	c	c		c	b	1	c	c	c	c	c	1	b	b	Mumanvas	10
c	c	c	c		a	a	a	a	c	c	c	c	c	c	c	Thuvar	11
c	c	c	c		c	c	c	c	c	c	c	c	c	c	c	Moteta	12
c	b	c	c		b	a	a	a	b	b	c	b	b	b	b	Majatpur	13
c	b	c	c		b	b	b	b	b	b	c	b	b	b	b	Parkhadi	14
c	b	c	c		b	b	b	b	b	b	c	b	b	b	b	Samsherpura	15
c	a	c	c		a	a	a	a	a	a	c	a	a	a	a	Islampura	16
c	b	c	c		b	b	b	b	b	b	c	b	b	b	b	Varvadiya	17
c	b	c	c		b	b	1	b	b	b	c	b	b	b	b	Chhaniyana	18
c	c	c	c		c	b	a	c	c	c	c	c	c	c	c	Hasanpur	19
c	c	c	c		c	c	1	c	c	c	c	a	c	c	c	Vansol	20
b	c	b	b		b	b	b	c	c	b	b	c	b	c	c	Kamalpura	21
c	c	c	c		b	b	1	c	c	c	c	b	b	c	b	Karnala	22
b	c	b	b		b	b	b	c	c	b	b	b	a	b	b	Hatavad	23
c	c	c	c		c	b	b	c	c	c	c	c	c	c	c	Joita	24
c	c	c	c		1	c	1	c	c	c	c	c	1	c	c	Moriya	25
c	c	c	c		b	b	b	c	c	c	c	b	b	c	b	Sabalpura	26
c	c	c	c		c	b	1	c	c	c	c	c	b	c	c	Ghodiya	27
c	b	c	c		b	b	1	b	b	b	c	b	b	b	b	Varnawada	28
c	b	c	c		b	b	1	b	b	b	c	b	b	b	b	Dhota	29
c	5	c	c		1	c	2	c	c	c	c	c	1	1	c	Vadgam	30

Census of India 2011- Village Directory Amenities and Land use (As in 2009)

Sr. No.	Name Village	Number of Non-Government Medical Amenities available.							Availability of drinking water - Yes / No							
		Charitable Non Govt. Hospital/Nursing Home.	Medical Practitioner With MBBS Degree	Medical Practitioner With Other Degree	Medical Practitioner With No Degree	Traditional Practitioner and Faith Healer	Medicine Shop	Others	Tap Water (Treated/Untreated)	Well Water (Covered / Uncovered well)	Hand Pump	Tube wells / Bore well	Spring	River / Canal	Tank / Pond / Lake	Others
1	2	32	33	34	35	36	37	38	39	40	41	42	43	44	45	46
1	Bharod	0	0	0	0	0	0	0	Yes	Yes	No	Yes	No	No	No	No
2	Dhanpura	0	0	0	0	0	0	0	Yes	Yes	Yes	Yes	No	No	No	No
3	Jalotra	0	0	3	0	0	2	0	Yes	Yes	Yes	Yes	No	No	No	No
4	Dhori	0	0	0	0	0	0	0	Yes	Yes	Yes	Yes	No	No	No	No
5	Pavthi	0	0	0	0	0	0	0	Yes	Yes	Yes	Yes	No	No	No	No
6	Motipura	0	0	0	0	0	0	0	No	Yes	Yes	No	No	No	No	No
7	Vagadadi	0	0	0	0	0	0	0	Yes	Yes	Yes	Yes	No	No	No	No
8	Andhariya	0	0	0	0	0	0	0	Yes	Yes	Yes	Yes	No	Yes	No	No
9	Amadpura (Mumanvas)	0	0	0	0	0	0	0	Yes	No	Yes	Yes	No	No	No	No
10	Mumanvas	0	0	1	0	0	1	0	Yes	No	No	Yes	No	No	No	No
11	Thuvar	0	0	0	0	0	0	0	Yes	Yes	No	Yes	No	No	No	No
12	Moteta	0	0	0	0	0	0	0	Yes	Yes	Yes	Yes	No	No	No	No
13	Majatpur	0	0	0	0	0	0	0	Yes	No	No	Yes	No	No	No	No
14	Parkhadi	0	0	0	0	0	0	0	Yes	Yes	No	Yes	No	No	No	No
15	Samsherpura	0	0	0	0	3	0	0	Yes	Yes	No	Yes	No	No	No	No
16	Islampura	0	0	0	0	0	2	0	Yes	Yes	No	Yes	No	No	No	No
17	Varvadiya	0	0	0	0	0	3	0	Yes	Yes	No	Yes	No	No	No	No
18	Chhaniyana	0	0	0	0	0	0	0	Yes	No	No	Yes	No	No	No	No
19	Hasanpur	0	0	0	0	0	0	0	Yes	Yes	No	Yes	No	No	No	No
20	Vansol	0	0	1	0	0	0	0	Yes	Yes	Yes	Yes	No	No	No	No
21	Kamalpura	0	0	0	0	0	0	0	Yes	No	No	Yes	No	No	No	No
22	Karnala	0	0	0	0	0	0	0	Yes	Yes	No	Yes	No	No	No	No
23	Hatavad	0	0	0	0	0	0	0	Yes	Yes	No	Yes	No	No	No	No
24	Joita	0	0	0	0	0	0	0	Yes	Yes	Yes	Yes	No	No	No	No
25	Moriya	0	0	0	0	0	1	0	Yes	No	No	Yes	No	No	No	No
26	Sabalpura	0	0	0	0	0	0	0	Yes	Yes	No	Yes	No	No	No	No
27	Ghodiya	0	0	0	0	0	0	0	Yes	No	Yes	Yes	No	No	No	No
28	Varnawada	0	0	0	0	0	0	0	Yes	No	Yes	Yes	No	No	No	No
29	Dhota	0	0	0	0	0	1	0	Yes	No	No	Yes	No	No	No	No
30	Vadgam	0	0	0	0	0	14	0	Yes	No	No	Yes	No	No	No	Yes

Census of India 2011- Village Directory Amenities and Land use (As in 2009)

Communication and transport facilities (If amenities available code -Yes is given except for Village Pin Code, If not available within the village, the distance range code viz; a for < 5 Kms, b for 5-10 Kms and c for 10+ kms of nearest place where facility is available is given)

Availability of toilet & others Yes / No		Communication and transport facilities (If amenities available code -Yes is given except for Village Pin Code, If not available within the village, the distance range code viz; a for < 5 Kms, b for 5-10 Kms and c for 10+ kms of nearest place where facility is available is given)													
47	48	49	50	51	52	53	54	55	56	57	58	59	60	2	1
Community Toilet Including Bath.	Community Toilet Excluding Bath.	Rural Sanitary Mart or Sanitary Hardware Outlet Available Near The Village.	Community Bio-gas or Recycle of Waste for Productive Use.	Post Office (PO)	Sub Post Office (SPO)	Post & Telegraph Office (P&TO)	Village Pin Code	Telephones (Land Lines)	Public Call Office (PCO)	Mobile Phone Coverage	Internet Cafes/Common Service Centre (CSC)	Private Courier Facility	Bus Service (Public & Private)	Name Village	Sl. No.
Yes	No	No	No	b	a		385410	Yes	b	Yes	Yes	c	Yes	Bharod	1
No	No	No	No	c	Yes		385001	Yes	Yes	Yes	Yes	c	Yes	Dhanpura	2
No	No	No	No	c	Yes		385001	Yes	Yes	Yes	Yes	c	Yes	Jalotra	3
No	No	No	No	b	b		385001	Yes	b	Yes	Yes	c	Yes	Dhori	4
No	No	No	No	a	a		385120	Yes	a	Yes	Yes	c	Yes	Pavthi	5
No	No	No	No	b	b		385120	b	b	Yes	Yes	c	Yes	Motipura	6
No	No	No	No	a	a		385120	Yes	Yes	Yes	Yes	c	Yes	Vagadadi	7
Yes	No	No	No	a	a		385120	Yes	a	Yes	Yes	c	Yes	Andhariya	8
No	No	No	No	c	c		385120	Yes	a	Yes	Yes	c	Yes	Amadpura (Mumanvas)	9
No	No	No	No	b	Yes		385120	Yes	b	Yes	Yes	c	Yes	Mumanvas	10
No	No	No	No	a	a		385410	Yes	a	Yes	Yes	c	Yes	Thuvar	11
No	No	No	No	b	a		385421	Yes	Yes	Yes	Yes	c	Yes	Moteta	12
No	No	Yes	No	a	a		385410	Yes	a	Yes	Yes	b	Yes	Majatpur	13
No	No	Yes	No	b	b		385410	Yes	b	Yes	Yes	c	Yes	Parkhadi	14
No	Yes	Yes	No	b	b		385410	Yes	b	Yes	Yes	c	Yes	Samshepura	15
No	Yes	No	No	a	a		385410	Yes	a	Yes	Yes	a	Yes	Islampura	16
No	Yes	Yes	No	a	a		385410	Yes	b	Yes	Yes	c	Yes	Varvadiya	17
Yes	No	No	No	b	Yes		385410	Yes	b	Yes	Yes	c	Yes	Chhaniyana	18
No	No	No	No	a	a		385421	Yes	c	Yes	Yes	c	Yes	Hasanpur	19
No	No	No	No	a	Yes		385421	Yes	Yes	Yes	Yes	c	Yes	Vansol	20
No	No	No	No	b	a		385001	Yes	c	Yes	c	c	Yes	Kamalpura	21
No	No	No	No	a	a		385410	Yes	Yes	Yes	Yes	c	Yes	Karnala	22
No	No	No	No	a	a		385410	Yes	Yes	Yes	Yes	c	Yes	Hatavad	23
Yes	Yes	No	No	c	a		385120	Yes	a	Yes	Yes	c	Yes	Joita	24
No	No	No	No	c	Yes		385120	Yes	Yes	Yes	Yes	Yes	Yes	Moriya	25
No	No	No	No	c	b		385410	Yes	Yes	Yes	Yes	c	Yes	Sabalpura	26
No	No	No	No	b	Yes		385421	Yes	Yes	Yes	Yes	c	Yes	Ghodiya	27
No	No	No	No	b	b		385421	Yes	Yes	Yes	Yes	b	Yes	Varnawada	28
No	No	No	No	b	Yes		385421	Yes	b	Yes	Yes	b	Yes	Dhota	29
Yes	No	Yes	No	Yes	b		385410	Yes	Yes	Yes	Yes	Yes	Yes	Vadgam	30

Census of India 2011- Village Directory Amenities and Land use (As in 2009)

Communication and transport facilities (If amenities available code -Yes is given except for Village Pin Code, If not available within the village, the distance range code viz; a for < 5 Kms, b for 5-10 Kms and c for 10+ kms of nearest place where facility is available is given)

Village connected to highways, village roads, banks & credit societies (If amenities available code -Yes is given, If not available within the village, the distance range code viz; a for < 5 Kms, b for 5-10 Kms and c for 10+ kms of nearest place where facility is available is given)

Sr. No.	Name Village	Railway Stations	Auto/Modified Autos	Taxis and Vans	Tractors	Cycle-Pulled Rickshaws (Manual & Machine Driven)	Carts Driven by Animals	Sea /River Ferry Service	Connected to National Highway (NH)	Connected to State Highway (SH)	Connected to Major District Road (MDR)	Connected to Others District Road	Pucca Roads	Kutchocha Roads	Water Bounded Macadam (WBM) Roads
1	2	61	62	63	64	65	66	67	68	69	70	71	72	73	74
1	Bharod	c	Yes	Yes	Yes	Yes	Yes	c	c	Yes	Yes	a	Yes	Yes	b
2	Dhanpura	c	c	c	Yes	Yes	Yes	c	c	c	c	Yes	Yes	Yes	Yes
3	Jalotra	c	Yes	Yes	Yes		c	c	c	Yes	Yes	Yes	Yes	Yes	c
4	Dhori	c	c	Yes	Yes		Yes	c	b	Yes	Yes	Yes	Yes	c	b
5	Pavthi	c	c	Yes	Yes		Yes	c	a	a	Yes	c	Yes	a	a
6	Motipura	c	Yes	Yes	b		c	b	b	b	Yes	c	Yes	b	b
7	Vagadadi	a	a	a	Yes	Yes	Yes	c	c	c	c	Yes	Yes	a	b
8	Andhariya	c	c	c	Yes	Yes	Yes	c	c	Yes	Yes	Yes	Yes	a	a
9	Amadpura (Mumanvas)	c	a	a	Yes	Yes	Yes	c	a	a	Yes	Yes	a	Yes	b
10	Mumanvas	c	b	Yes	Yes		Yes	c	c	Yes	Yes	Yes	Yes	Yes	c
11	Thubar	c	a	Yes	Yes	Yes	Yes	c	c	Yes	Yes	Yes	Yes	Yes	c
12	Moteta	c	Yes	Yes	Yes		b	b	b	b	b	Yes	Yes	Yes	b
13	Majatpur	c	a	a	Yes	Yes	Yes	c	c	c	Yes	Yes	Yes	Yes	b
14	Parkhadi	c	b	b	Yes	Yes	Yes	c	c	b	b	Yes	Yes	Yes	a
15	Samsherpura	c	c	c	Yes	Yes	Yes	c	c	b	b	Yes	Yes	Yes	Yes
16	Islampura	c	a	a	Yes	Yes	Yes	c	c	a	a	Yes	Yes	Yes	a
17	Varvadiya	c	b	b	Yes	Yes	Yes	c	c	b	b	Yes	Yes	Yes	b
18	Chhaniyana	c	Yes	Yes	Yes	Yes	Yes	c	c	c	Yes	Yes	Yes	Yes	Yes
19	Hasanpur	c	c	Yes	Yes	Yes	Yes	c	b	b	b	Yes	Yes	Yes	Yes
20	Vansol	b	a	Yes	Yes	Yes	Yes	c	c	c	c	Yes	Yes	Yes	b
21	Kamalpura	c	c	Yes	Yes		b	c	c	b	b	Yes	Yes	Yes	c
22	Karnala	c	b	Yes	Yes	Yes	Yes	c	c	a	Yes	Yes	Yes	Yes	c
23	Hatavad	c	a	Yes	Yes	Yes	Yes	c	c	Yes	Yes	Yes	Yes	Yes	c
24	Joita	c	c	c	Yes	Yes	Yes	c	c	Yes	Yes	Yes	Yes	Yes	b
25	Moriya	c	c	c	Yes	Yes	Yes	c	c	Yes	c	c	Yes	c	c
26	Sabalpura	c	b	b	Yes	Yes	Yes	c	c	a	Yes	Yes	Yes	Yes	c
27	Ghodiya	c	b	Yes	Yes	Yes	Yes	c	c	c	c	Yes	Yes	c	c
28	Varnawada	c	Yes	b	c	Yes	Yes	c	c	c	Yes	Yes	Yes	b	Yes
29	Dhota	c	b	b	Yes	Yes	Yes	c	c	c	c	Yes	Yes	Yes	b
30	Vadgam	c	Yes	Yes	Yes	Yes	Yes	c	c	Yes	Yes	Yes	Yes	Yes	c

Census of India 2011- Village Directory Amenities and Land use (As in 2009)

Village connected to highways, village roads, banks & credit societies (If amenities available code -Yes is given, If not available within the village , the distance range code viz; a for < 5 Kms, b for 5-10 Kms and c for 10+ kms of nearest place where facility is available is given)														Availability of miscellaneous facilities (If amenities available code -Yes is given, If not available within the village, the distance range code viz; a for < 5 Kms, b for 5-10 Kms and c for 10+ kms of nearest place where facility is available is given)	
Navigable Waterway (River/Canal) (NW)	Footpaths (FP)	Commercial & Co-operative Banks	ATM	Agricultural Credit Societies	Self-Help Group (SHG)	Public Distribution System (PDS) Shop	Mandis / Regular Market	Weekly Haat	Agricultural Marketing Society	Integrated Child Development Scheme (Nutritional Centres)	Anganwadi Centre (Nutritional Centres)	Others (Nutritional Centres)	ASHA (Accredited Social Health Activist)	Name Village	Sr. No.
75	76	77	78	79	80	81	82	83	84	85	86	87	88	2	1
b	Yes	b	b	c	Yes	Yes	b	b	b	b	Yes	Yes	Yes	Bharod	1
c	Yes	c	c	Yes	Yes	c	c	c	c	c	Yes	Yes	Yes	Dhanpura	2
c	Yes	Yes	Yes	Yes	Yes	Yes	Yes	c	c	c	Yes	Yes	Yes	Jalotra	3
c	Yes	b	c	c	Yes	b	b	b	b	c	Yes	Yes	Yes	Dhori	4
c	Yes	a	c	Yes	Yes	a	a	a	a	c	Yes	Yes	Yes	Pavthi	5
c	Yes	b	c	Yes	Yes	b	b	b	b	c	Yes	Yes	Yes	Motipura	6
c	Yes	a	c	c	Yes	a	c	c	c	c	Yes	Yes	Yes	Vagadadi	7
c	Yes	c	c	Yes	Yes	Yes	c	c	c	c	Yes	Yes	c	Andhariya	8
c	Yes	a	c	c	Yes	a	c	c	c	c	Yes	Yes	Yes	Amadpura (Mumanvas)	9
c	Yes	Yes	c	Yes	Yes	Yes	Yes	b	Yes	c	Yes	Yes	Yes	Mumanvas	10
c	Yes	a	c	Yes	Yes	Yes	c	c	c	c	Yes	Yes	Yes	Thuvar	11
c	Yes	a	c	Yes	Yes	a	c	c	c	c	Yes	Yes	Yes	Moteta	12
c	Yes	a	b	Yes	Yes	Yes	b	b	b	b	Yes	Yes	Yes	Majatpur	13
c	Yes	Yes	b	Yes	Yes	Yes	b	b	b	b	Yes	Yes	Yes	Parkhadi	14
c	Yes	b	b	Yes	Yes	Yes	b	b	b	b	Yes	Yes	Yes	Samsherpura	15
c	Yes	a	a	c	Yes	Yes	a	a	a	a	Yes	Yes	Yes	Islampura	16
c	Yes	b	b	Yes	Yes	Yes	b	b	b	b	Yes	Yes	Yes	Varvadiya	17
c	Yes	Yes	b	Yes	Yes	Yes	b	b	b	b	Yes	Yes	Yes	Chhaniyana	18
c	Yes	a	c	Yes	Yes	a	c	c	c	c	Yes	Yes	Yes	Hasanpur	19
c	Yes	Yes	a	Yes	Yes	Yes	c	c	c	a	Yes	Yes	Yes	Vansol	20
c	Yes	a	b	Yes	Yes	Yes	c	c	c	c	Yes	Yes	Yes	Kamalpura	21
c	Yes	b	c	Yes	Yes	Yes	c	c	b	c	Yes	Yes	Yes	Karnala	22
c	Yes	a	b	b	Yes	a	c	c	b	b	Yes	Yes	Yes	Hatavad	23
c	Yes	c	c	Yes	Yes	a	c	c	c	c	Yes	Yes	Yes	Joita	24
c	Yes	c	c	Yes	Yes	Yes	c	c	c	b	Yes	Yes	Yes	Moriya	25
c	Yes	b	c	Yes	a	b	c	c	b	a	Yes	Yes	c	Sabalpura	26
c	Yes	Yes	c	Yes	Yes	Yes	c	c	c	c	Yes	Yes	Yes	Ghodiya	27
b	Yes	b	b	Yes	Yes	a	b	b	b	b	Yes	Yes	Yes	Varnawada	28
c	Yes	Yes	b	Yes	Yes	Yes	b	b	b	b	Yes	Yes	Yes	Dhota	29
c	Yes	Yes	Yes	Yes	Yes	Yes	Yes	c	Yes	c	Yes	Yes	Yes	Vadgam	30

Census of India 2011- Village Directory Amenities and Land use (As in 2009)

Availability of miscellaneous facilities (If amenities available code -
Yes is given, If not available within the village, the distance range code
viz; a for < 5 Kms, b for 5-10 Kms and c for 10+ kms of nearest place
where facility is available is given)

Availability of electricity (Yes/No)

Sr. No.	Name Village	Community Centre With/ Without TV	Sports Field	Sports Club / Recreation Centre	Cinema / Video Hall	Public Library	Public Reading Room	Newspaper Supply	Assembly Polling Station	Birth & Death Registration Office	Power Supply for Domestic Use (ED)	Power Supply for Agricultural Use (EAG)	Power Supply for Commercial Use (EC)	Power Supply for All Uses (EA)
1	2	89	90	91	92	93	94	95	96	97	98	99	100	101
1	Bharod	b	b	b	b	Yes	b	Yes	Yes	Yes	Yes	Yes	Yes	Yes
2	Dhanpura	Yes	c	c	c	Yes	c	Yes	Yes	a	Yes	Yes	Yes	Yes
3	Jalotra	Yes	c	c	c	c	Yes	Yes	Yes	Yes	Yes	Yes	Yes	Yes
4	Dhori	b	Yes	b	c	b	b	Yes	Yes	Yes	Yes	Yes	Yes	Yes
5	Pavthi	Yes	Yes	c	c	c	c	Yes	Yes	a	Yes	Yes	Yes	Yes
6	Motipura	c	c	c	c	c	c	Yes	Yes	Yes	Yes	Yes	Yes	Yes
7	Vagadadi	Yes	c	c	c	c	a	Yes	Yes	Yes	Yes	Yes	Yes	Yes
8	Andhariya	c	c	c	c	Yes	c	Yes	Yes	Yes	Yes	Yes	Yes	Yes
9	Amadpura (Mumanvas)	Yes	c	c	c	Yes	c	Yes	Yes	Yes	Yes	Yes	Yes	Yes
10	Mumanvas	Yes	Yes	b	c	Yes	c	Yes	Yes	Yes	Yes	Yes	Yes	Yes
11	Thuvar	Yes	c	c	c	c	c	Yes	Yes	c	Yes	Yes	Yes	Yes
12	Moteta	Yes	Yes	Yes	c	c	c	Yes	Yes	c	Yes	Yes	Yes	Yes
13	Majatpur	Yes	b	b	b	Yes	b	Yes	Yes	Yes	Yes	Yes	Yes	Yes
14	Parkhadi	Yes	b	b	b	Yes	b	Yes	Yes	Yes	Yes	Yes	Yes	Yes
15	Samshepura	a	a	b	b	Yes	b	Yes	Yes	Yes	Yes	Yes	Yes	Yes
16	Islampura	a	a	a	a	a	a	Yes	Yes	Yes	Yes	Yes	Yes	Yes
17	Varvadiya	Yes	b	b	b	b	b	Yes	Yes	Yes	Yes	Yes	Yes	Yes
18	Chhaniyana	Yes	b	b	b	Yes	b	Yes	Yes	Yes	Yes	Yes	Yes	Yes
19	Hasanpur	Yes	c	c	c	c	c	Yes	Yes	Yes	Yes	Yes	Yes	Yes
20	Vansol	Yes	c	c	c	Yes	c	Yes	Yes	Yes	Yes	Yes	Yes	Yes
21	Kamalpura	Yes	c	c	c	c	c	Yes	Yes	Yes	Yes	Yes	Yes	Yes
22	Karnala	Yes	b	c	c	Yes	b	Yes	Yes	Yes	Yes	Yes	Yes	Yes
23	Hatavad	Yes	b	c	c	b	b	Yes	Yes	Yes	Yes	Yes	Yes	Yes
24	Joita	a	c	c	c	c	c	Yes	Yes	Yes	Yes	Yes	Yes	Yes
25	Moriya	Yes	Yes	Yes	c	Yes	c	Yes	Yes	Yes	Yes	Yes	Yes	Yes
26	Sabalpura	b	b	c	c	b	b	Yes	Yes	Yes	Yes	Yes	Yes	Yes
27	Ghodiya	Yes	c	c	c	Yes	c	Yes	Yes	Yes	Yes	Yes	Yes	Yes
28	Varnawada	b	b	b	b	Yes	b	Yes	Yes	Yes	Yes	Yes	Yes	Yes
29	Dhota	Yes	b	b	b	Yes	b	Yes	Yes	Yes	Yes	Yes	Yes	Yes
30	Vadgam	c	Yes	c	c	Yes	Yes	Yes	Yes	Yes	Yes	Yes	Yes	Yes

Census of India 2011- Village Directory Amenities and Land use (As in 2009)

Land Use									
Nearest Town									
Area under different types of land use (in hectares rounded up to one decimal place)									
Name	Distance Range Code i.e. a for < 5 Kms, b for 5-10 Kms & c for 10+ kms.	Forests	Area Under Non-Agricultural Uses	Barren and Un-Cultivable Land	Permanent Pastures and Other Grazing Lands	Land Under Miscellaneous Tree Crops etc.	Culturable Waste Land	Name Village	Sr. No.
102	103	104	105	106	107	108	109	2	1
PALANPUR	c	0	1	35.3	15.1	0	11	Bharod	1
PALANPUR	c	0	0.8	0	16	0	0	Dhanpura	2
PALANPUR	c	209.7	29.3	137	372.3	0	15	Jalotra	3
PALANPUR	c	218.7	3.7	28.4	46.5	0.7	5.8	Dhori	4
PALANPUR	c	479.3	34.4	0	0	0	0	Pavthi	5
PALANPUR	c	126	0.8	0	0	0	0	Motipura	6
PALANPUR	c	0	2.2	34.2	1.4	0	5	Vagadadi	7
PALANPUR	c	8.6	80.9	4.8	0.1	0.2	30	Andhariya	8
PALANPUR	c	20	4.4	19.8	25	0	13.1	Amadpura (Mumanvas)	9
PALANPUR	c	0	17.9	0	13.6	0	236.1	Mumanvas	10
PALANPUR	c	0	13.2	9.1	66.2	0	0	Thuvar	11
PALANPUR	c	0	1	1.2	10.7	0	0	Moteta	12
PALANPUR	c	0	4.9	2.8	9.3	0	0.1	Majatpur	13
PALANPUR	c	0	6.4	5.1	26.5	1.6	0	Parkhadi	14
PALANPUR	c	0	7.1	8.4	25.2	0	0	Samsherpura	15
PALANPUR	c	0	2.7	0	2.6	0	0	Islampura	16
PALANPUR	c	0	46.8	0	33.6	0	0	Varvadiya	17
PALANPUR	c	0	13.4	41.2	50.4	0	0	Chhaniyana	18
PALANPUR	c	0	8.1	0	0	0	0	Hasanpur	19
PALANPUR	c	1.6	1	3	95	0	20	Vansol	20
PALANPUR	b	0	6.7	0	9.4	0	0	Kamalpura	21
PALANPUR	c	0	30.8	4.3	109.2	0	0	Karnala	22
PALANPUR	b	0	7.8	3	80.6	0	0	Hatavad	23
PALANPUR	c	0	3.5	0	0.1	11.3	1.3	Joita	24
PALANPUR	c	0	8	0	181.9	0	20.6	Moriya	25
PALANPUR	c	0	0.4	0.1	7.8	0	0	Sabalpura	26
PALANPUR	c	0	8	2.8	16.9	0	0	Ghodiya	27
PALANPUR	c	0	3.3	0	35.8	0	0	Varnawada	28
PALANPUR	c	0	2	40.2	38.7	0	0	Dhota	29
PALANPUR	c	0	145.5	75.8	120.1	0	4.4	Vadgam	30

Census of India 2011- Village Directory Amenities and Land use (As in 2009)

		Land Use										Name of three most important commodities manufactured		
		Area under different types of land use (in hectares rounded up to one decimal place)					Area irrigated by source (in hectare).							
Sr. No.	Name Village	Fallow Lands Other Than Current Fallows	Current Fallows	Net Area Sown	Total Irrigated Land Area	Total Un-irrigated Land Area	Canals (C)	Wells/Tube-Wells (W/TW)	Tanks/Lakes (T/L)	Water Falls (WF)	Others (O)			
1	2	110	111	112	113	114	115	116	117	118	119	120	121	122
1	Bharod	13.4	6.1	281.1	181	100.1	0	181	0	0	0			
2	Dhanpura	0	0	93.1	84	9.1	0	84	0	0	0			
3	Jalotra	0	0	1116.6	917.3	199.3	0	917	0	0	0			
4	Dhori	8.4	4.3	351	178.1	172.9	0	178	0	0	0			
5	Pavthi	0	0	92.7	50.6	42.1	0	50.6	0	0	0			
6	Motipura	0	0	94.3	10.1	84.2	0	10.1	0	0	0			
7	Vagadadi	0	0	337.9	237.9	100	0	238	0	0	0			
8	Andhariya	17.6	0	320.6	103.9	216.7	0	104	0	0	0			
9	Amadpura (Mumanvas)	40	0	352.2	152.2	200	0	152	0	0	0			
10	Mumanvas	0	36.2	414.4	204.2	210.2	0	204	0	0	0			
11	Thuvar	0	0	263	181.7	81.2	0	182	0	0	0			
12	Moteta	0	0	125.9	103	22.9	0	103	0	0	0			
13	Majatpur	4.4	0	321.3	262.6	58.7	0	263	0	0	0			
14	Parkhadi	0	0	286.5	186.5	100	0	187	0	0	0			
15	Samsheerpura	0	0	215.4	106.9	108.6	0	107	0	0	0			
16	Islampura	0	0	62.6	46.4	16.2	0	46.4	0	0	0			
17	Varvadiya	0.9	0	225.4	114.6	110.9	0	115	0	0	0			
18	Chhaniyana	24.2	0	531.4	442	89.5	0	442	0	0	0			
19	Hasanpur	0	0	219.8	214.5	5.4	0	215	0	0	0			
20	Vansol	0	0	701.4	671.4	30	0	671	0	0	0			
21	Kamalpura	40.7	0	44.2	38.1	6.1	0	38.1	0	0	0			
22	Karnala	0.2	0	659.7	379.6	280.1	0	380	0	0	0			
23	Hatavad	0	0	217.5	141.4	76	0	141	0	0	0			
24	Joita	165.1	6.9	213.4	185.2	28.3	0	185	0	0	0			
25	Moriya	0	0	455.2	250	205.2	0	250	0	0	0			
26	Sabalpura	0	0	27.6	22.6	5.1	0	22.6	0	0	0			
27	Ghodiya	23.6	0	767.7	707.7	60	0	708	0	0	0			
28	Varnawada	0	0.2	423.5	403.2	20.2	0	403	0	0	0			
29	Dhota	1.8	157	329	142	187	0	142	0	0	0			
30	Vadgam	0	5.3	1623.2	826.4	796.8	0	826	0	0	0			

Census of India 2011- Village Directory Amenities and Land use (As in 2009)

Number of educational amenities available. (If not available within the village, the distance range code viz; a for < 5 Kms, b for 5-10 Kms and c for 10+ kms of nearest place where facility is available is given).

Sr. No.	Name Village	Location Code No.	Total Area of The Village (In Hectares Rounded Up to One Decimal Place)	Total Population (2011 Census)	Number of Households (2011 Census)	Pre-Primary School (PP)	Primary School (P)	Middle School (M)	Secondary School (S)	Senior Secondary School (SS)	Degree College of Arts Science & Commerce (ASC)	Engineering College (EC)	Medical College (MC)	Management Institute (MI)
1	2	3	4	5	6	7	8	9	10	11	12	13	14	15
CD Block:-Vadgam (0017)														
31	Bhangrodiya	508032	219.7	1356	302	b	1		a	b	c	c	c	c
32	Malosana	508033	514.8	2604	536	b	1		2	b	c	c	c	c
33	Majadar	508034	782.6	9702	1694	c	4		c	a	c	c	c	c
34	Sherpura (Majadar)	508035	272.8	3184	533	c	3		c	c	c	c	c	c
35	Changwada	508036	547.7	4766	859	c	2		c	c	c	c	c	c
36	Changa	508037	882.1	4276	829	c	1		1	c	c	c	c	c
37	Basu	508038	1695.4	13247	2328	c	5		2	1	c	c	c	c
38	Meta	508039	777.5	6353	1289	c	4		1	c	c	c	c	c
39	Pirojpura	508040	479.2	3601	676	c	2		1	1	c	c	c	c
40	Mahi	508041	632.8	5533	998	c	2		1	b	c	c	c	c
41	Bharkawada	508042	533.9	2288	429	c	1		c	c	c	c	c	c
42	Nalasar	508043	304	2025	407	a	1		a	a	c	c	c	c
43	Timbachudi	508044	520.3	1821	382	b	1		b	b	c	c	c	c
44	Magarwada	508045	1062	4280	871	a	2		1	a	c	c	c	c
45	Limboi	508046	310.3	1225	259	a	1		a	a	c	c	c	c
46	Memadpur	508047	1468	5923	1267	a	5		1	1	c	c	c	c
47	Sakalana	508048	535.4	2392	531	b	1		b	b	c	c	c	c
48	Karasanpura	508049	276.1	1229	222	c	1		c	c	c	c	c	c
49	Hadmatiya	508050	206.8	968	194	c	1		c	b	c	c	c	c
50	Amadpura (Ghodiya)	508051	197.6	653	129	c	1		c	b	c	c	c	c
51	Sukhpura	508052	117.5	309	66	c	1		a	c	c	c	c	c
52	Sardarpura	508053	315.2	599	125	c	1		a	c	c	c	c	c
53	Dhanali	508054	842.5	1680	337	c	1		c	c	c	c	c	c
54	Bhatvas	508055	142.2	217	43	c	1		b	c	c	c	c	c
55	Sisrana	508056	913.3	2205	470	c	1		1	c	c	c	c	c
56	Chitroda	508057	911.7	2695	543	c	1		c	c	c	c	c	c
57	Mejarpura	508058	457.8	1157	242	c	1		1	c	c	c	c	c
58	Rupal	508059	1046.5	3171	691	b	1		1	b	c	c	c	c
59	Navisana	508060	472.6	2278	475	b	1		b	b	c	c	c	c

Census of India 2011- Village Directory Amenities and Land use (As in 2009)

Number of educational amenities available. (If not available within the village, the distance range code viz; a for < 5 Kms, b for 5-10 Kms and c for 10+ kms of nearest place where facility is available is given).

Number of Medical Amenities available. (If not available within the village, the distance range code viz; a for < 5 Kms, b for 5-10 Kms and c for 10+ kms of nearest place where facility is available is given).

16	17	18	19	20	21	22	23	24	25	26	27	28	29	30	31	2	1
Polytechnic (Pt)	Vocational Training School /ITI	Non-Formal Training Centre (NFTC)	Special School for Disabled (SSD)	Others (Specify)	Community Health Centre (CHC)	Primary Health Centre (PHC)	Primary Health Sub Centre (PHS)	Maternity and Child Welfare Centre (MCW)	T.B. Clinic (TBC)	Hospital-Allopathic (HA)	Hospital-Alternative Medicine (HO)	Dispensary (D)	Veterinary Hospital (VH)	Mobile Health Clinic (MHC)	Family Welfare Centre (FWC)	Name Village	Sr. No.
c	b	c	c		b	b	a	b	b	b	c	b	b	b	b	Bhangrodiya	31
c	b	c	c		b	b	b	b	b	b	c	b	b	b	b	Malosana	32
c	c	c	c		c	c	l	c	c	c	c	c	c	c	c	Majadar	33
c	c	c	c		c	b	c	c	c	c	c	c	c	c	c	Sherpura (Majadar)	34
c	c	c	c		a	b	a	a	c	c	c	c	c	c	a	Changwada	35
c	c	c	c		b	a	l	c	a	c	c	c	a	c	b	Changa	36
c	c	c	c		c	a	l	c	c	c	c	c	a	c	a	Basu	37
c	c	c	c		c	l	l	c	c	c	c	c	c	c	c	Meta	38
c	c	c	c		c	b	l	c	c	c	c	c	c	c	c	Pirojpur	39
c	c	c	c		c	a	l	c	c	c	c	c	c	c	c	Mahi	40
c	c	c	c		a	b	c	c	c	c	c	c	c	c	c	Bharkawada	41
c	a	c	c		a	a	a	a	a	a	c	a	a	a	a	Nalasar	42
c	b	c	c		b	b	l	c	b	b	c	b	b	b	b	Timbachudi	43
c	a	c	c		a	a	l	a	a	a	c	a	a	a	a	Magarwada	44
c	a	c	c		a	a	a	a	a	a	c	a	a	a	a	Limboi	45
c	a	c	c		l	a	l	a	c	c	c	a	a	a	c	Memadpur	46
c	b	c	c		a	b	b	b	a	b	c	b	b	b	b	Sakalana	47
c	c	c	c		c	c	b	c	c	c	c	c	c	c	c	Karasanpura	48
c	c	c	c		b	c	b	c	c	c	c	c	b	c	c	Hadmatiya	49
c	c	c	c		c	b	a	c	c	c	c	c	c	c	c	Amadpura (Ghodyal)	50
c	c	c	c		c	b	a	c	c	c	c	c	c	c	c	Sukhpura	51
c	c	c	c		a	b	b	c	c	c	c	b	b	c	c	Sardarpura	52
c	c	c	c		b	c	c	c	c	c	c	c	c	c	c	Dhanali	53
c	c	c	c		b	b	b	c	c	c	c	c	b	b	b	Bhatvas	54
c	c	c	c		b	b	l	c	c	c	c	b	b	c	c	Sisrana	55
c	c	c	c		b	c	c	c	c	c	c	c	c	c	c	Chitroda	56
c	c	c	c		b	a	c	c	c	c	c	c	c	c	c	Mejarpura	57
c	b	c	c		b	b	l	b	a	b	c	b	b	b	b	Rupal	58
c	b	c	c		b	b	b	b	b	b	c	b	b	b	b	Navisana	59

Census of India 2011- Village Directory Amenities and Land use (As in 2009)

Sr. No.	Name Village	Number of Non-Government Medical Amenities available.							Availability of drinking water - Yes / No							
		Charitable Non Govt. Hospital/Nursing Home.	Medical Practitioner With MBBS Degree	Medical Practitioner With Other Degree	Medical Practitioner With No Degree	Traditional Practitioner and Faith Healer	Medicine Shop	Others	Tap Water (Treated/Untreated)	Well Water (Covered / Uncovered well)	Hand Pump	Tube wells / Bore well	Spring	River / Canal	Tank / Pond / Lake	Others
1	2	32	33	34	35	36	37	38	39	40	41	42	43	44	45	46
31	Bhangrodiya	0	0	0	0	0	0	0	Yes	No	No	Yes	No	No	No	No
32	Malosana	0	0	0	0	0	0	0	Yes	No	No	Yes	No	No	No	No
33	Majadar	0	0	0	0	0	2	0	Yes	Yes	No	Yes	No	No	Yes	No
34	Sherpura (Majadar)	0	0	0	0	0	0	0	Yes	Yes	No	Yes	No	No	No	No
35	Changwada	0	0	2	0	2	1	0	Yes	Yes	No	Yes	No	No	No	No
36	Changa	0	1	1	0	0	0	0	Yes	Yes	No	Yes	No	No	No	No
37	Basu	0	3	0	0	0	2	0	Yes	Yes	No	Yes	No	No	No	No
38	Meta	0	2	2	0	0	3	0	Yes	Yes	No	Yes	No	No	No	No
39	Pirojpura	0	0	0	0	0	0	0	Yes	No	No	Yes	No	No	No	No
40	Mahi	0	0	0	0	0	2	0	Yes	Yes	No	Yes	No	No	No	No
41	Bharkawada	0	0	0	0	0	0	0	Yes	Yes	No	Yes	No	No	No	No
42	Nalasar	0	0	0	0	0	0	0	Yes	No	No	Yes	No	No	No	No
43	Timbachudi	0	0	0	0	0	0	0	Yes	Yes	No	No	No	No	No	No
44	Magarwada	0	0	0	0	0	1	0	Yes	No	No	Yes	No	No	No	No
45	Limboi	0	0	0	0	0	0	0	Yes	Yes	No	Yes	No	No	No	No
46	Memadpur	0	0	1	0	0	2	0	Yes	Yes	No	Yes	No	No	No	Yes
47	Sakalana	0	0	0	0	3	1	0	Yes	No	Yes	Yes	No	No	No	No
48	Karasanpura	0	0	0	0	2	0	0	Yes	Yes	Yes	Yes	No	No	No	No
49	Hadmatiya	0	0	0	0	0	0	0	Yes	Yes	No	Yes	No	No	No	No
50	Amadpura (Ghodiya)	0	0	0	0	0	0	0	Yes	No	Yes	Yes	No	No	No	No
51	Sukhpura	0	0	0	0	0	0	0	Yes	No	Yes	Yes	No	No	No	No
52	Sardarpura	0	0	0	0	0	0	0	Yes	Yes	Yes	Yes	No	No	No	No
53	Dhanali	0	0	0	0	0	0	0	Yes	Yes	No	Yes	No	No	No	No
54	Bhatvas	0	0	0	0	0	0	0	Yes	Yes	Yes	No	No	No	No	No
55	Sisrana	0	0	0	0	0	0	0	Yes	Yes	No	Yes	No	No	No	No
56	Chitroda	0	0	0	0	0	0	0	Yes	Yes	Yes	Yes	No	No	No	No
57	Mejarpura	0	0	0	0	1	1	0	Yes	Yes	No	Yes	No	No	No	No
58	Rupal	0	0	0	0	0	0	0	Yes	Yes	No	Yes	No	No	No	No
59	Navisana	0	0	0	0	0	0	0	Yes	No	No	Yes	No	No	No	No

Census of India 2011- Village Directory Amenities and Land use (As in 2009)

Communication and transport facilities (If amenities available code -Yes is given except for Village Pin Code, If not available within the village, the distance range code viz; a for < 5 Kms, b for 5-10 Kms and c for 10+ kms of nearest place where facility is available is given)

47	48	49	50	51	52	53	54	55	56	57	58	59	60	2	1
Community Toilet Including Bath.	Community Toilet Excluding Bath.	Rural Sanitary Mart or Sanitary Hardware Outlet Available Near The Village.	Community Bio- gas or Recycle of Waste for Productive Use.	Post Office (PO)	Sub Post Office (SPO)	Post & Telegraph Office (P&TO)	Village Pin Code	Telephones (Land Lines)	Public Call Office (PCO)	Mobile Phone Coverage	Internet Cafes/Common Service Centre (CSC)	Private Courier Facility	Bus Service (Public & Private)	Name Village	Sr. No.
No	No	No	No	b	a		385410	Yes	b	Yes	Yes	c	Yes	Bhangrodiya	31
No	No	No	No	b	b		385210	Yes	Yes	Yes	Yes	c	Yes	Malosana	32
No	No	No	No	a	Yes		385210	Yes	a	Yes	Yes	c	Yes	Majadar	33
Yes	No	Yes	No	b	b		385520	Yes	Yes	Yes	Yes	b	Yes	Sherpura (Majadar)	34
No	No	Yes	No	c	Yes		385520	Yes	c	Yes	Yes	c	Yes	Changwada	35
No	No	Yes	No	c	Yes		385555	Yes	Yes	Yes	Yes	c	Yes	Changa	36
No	No	Yes	No	c	Yes		385520	Yes	Yes	Yes	Yes	c	Yes	Basu	37
No	No	Yes	No	b	Yes		385520	Yes	Yes	Yes	Yes	c	Yes	Meta	38
No	No	No	No	c	Yes		385210	Yes	Yes	Yes	Yes	a	Yes	Pirojpura	39
No	No	No	No	a	Yes		385210	Yes	c	Yes	Yes	c	Yes	Mahi	40
No	No	Yes	No	c	a		385210	Yes	Yes	Yes	Yes	c	Yes	Bharkawada	41
No	No	No	No	a	a		385210	Yes	Yes	a	Yes	a	Yes	Nalasar	42
No	No	No	No	b	Yes		385210	Yes	b	Yes	Yes	b	Yes	Timbachudi	43
No	Yes	No	No	b	Yes		385410	Yes	Yes	Yes	Yes	a	Yes	Magarwada	44
No	No	No	No	a	a		385421	Yes	Yes	Yes	Yes	a	Yes	Limboi	45
No	No	No	No	Yes	a		385421	Yes	Yes	Yes	Yes	a	Yes	Memadpur	46
No	No	No	No	b	b		385421	Yes	Yes	Yes	Yes	b	Yes	Sakalana	47
Yes	Yes	No	No	b	b		385421	Yes	Yes	Yes	Yes	c	Yes	Karasanpura	48
Yes	Yes	No	No	a	a		385421	Yes	Yes	Yes	Yes	c	Yes	Hadmatiya	49
No	No	No	No	a	a		385421	Yes	c	Yes	Yes	c	Yes	Amadpura (Ghodiya)	50
No	No	No	No	a	a		385421	Yes	a	Yes	Yes	c	Yes	Sukhpura	51
No	No	No	No	b	c		385421	Yes	a	Yes	Yes	a	Yes	Sardarpura	52
No	No	No	No	c	Yes		385120	Yes	Yes	Yes	Yes	c	Yes	Dhanali	53
No	No	No	No	b	b		385421	Yes	a	Yes	Yes	a	Yes	Bhatvas	54
No	No	No	No	c	Yes		385421	Yes	c	Yes	Yes	Yes	Yes	Sisrana	55
No	No	No	No	c	c		385421	Yes	c	Yes	Yes	c	Yes	Chitroda	56
No	No	No	No	b	b		385421	Yes	b	Yes	Yes	Yes	Yes	Mejarpura	57
No	No	No	No	b	Yes		385421	Yes	b	Yes	Yes	c	Yes	Rupal	58
No	No	No	No	c	Yes		385421	Yes	Yes	Yes	Yes	b	Yes	Navisana	59

Census of India 2011- Village Directory Amenities and Land use (As in 2009)

Communication and transport facilities (If amenities available code -Yes is given except for Village Pin Code, If not available within the village, the distance range code viz; a for < 5 Kms, b for 5-10 Kms and c for 10+ kms of nearest place where facility is available is given)

Village connected to highways, village roads, banks & credit societies (If amenities available code -Yes is given, If not available within the village, the distance range code viz; a for < 5 Kms, b for 5-10 Kms and c for 10+ kms of nearest place where facility is available is given)

Sr. No.	Name Village	Railway Stations	Auto/Modified Autos	Taxis and Vans	Tractors	Cycle-Pulled Rickshaws (Manual & Machine Driven)	Carts Driven by Animals	Sea /River Ferry Service	Connected to National Highway (NH)	Connected to State Highway (SH)	Connected to Major District Road (MDR)	Connected to Others District Road	Pucca Roads	Kutcha Roads	Water Bounded Macadam (WBM) Roads
1	2	61	62	63	64	65	66	67	68	69	70	71	72	73	74
31	Bhangrodiya	b	Yes	b	Yes		Yes	c	b	a	a	Yes	Yes	Yes	b
32	Malosana	b	Yes	c	Yes		Yes	c	c	a	Yes	Yes	Yes	Yes	b
33	Majadar	a	a	Yes	Yes	Yes	Yes	c	a	a	a	Yes	Yes	Yes	a
34	Sherpura (Majadar)	b	Yes	Yes	Yes	Yes	Yes	c	b	b	b	Yes	Yes	Yes	b
35	Changwada	c	Yes	Yes	Yes	Yes	Yes	c	a	b	Yes	Yes	Yes	a	a
36	Changa	c	Yes	Yes	Yes		Yes	c	c	b	Yes	Yes	Yes	Yes	c
37	Basu	b	Yes	Yes	Yes	Yes	Yes	c	b	b	a	Yes	Yes	b	Yes
38	Meta	b	Yes	Yes	Yes	Yes	Yes	c	c	Yes	Yes	Yes	Yes	Yes	a
39	Pirojpura	b	Yes	Yes	Yes	Yes	Yes	c	a	a	Yes	Yes	Yes	c	c
40	Mahi	b	Yes	Yes	Yes	Yes	Yes	c	b	b	b	Yes	Yes	Yes	c
41	Bharkawada	c	Yes	Yes	Yes	Yes	Yes	c	c	Yes	Yes	c	Yes	Yes	Yes
42	Nalasar	a	Yes	Yes	Yes	Yes	Yes	c	a	Yes	Yes	Yes	Yes	a	a
43	Timbachudi	b	Yes	Yes	Yes		Yes	c	b	Yes	Yes	Yes	Yes	Yes	b
44	Magarwada	b	Yes	Yes	Yes		Yes	c	b	Yes	Yes	a	Yes	a	a
45	Limboi	c	Yes	Yes	Yes	Yes	Yes	c	c	a	a	Yes	Yes	Yes	a
46	Memadpur	a	a	Yes	Yes		Yes	b	a	a	Yes	Yes	Yes	Yes	a
47	Sakalana	c	Yes	b	c	Yes	Yes	c	c	c	c	Yes	Yes	Yes	b
48	Karasanpura	c	c	Yes	Yes	Yes	Yes	c	c	c	Yes	c	Yes	Yes	c
49	Hadmatiya	c	a	Yes	Yes	Yes	Yes	c	c	c	Yes	c	Yes	Yes	c
50	Amadpura (Ghodiya)	c	c	c	Yes	Yes	Yes	c	c	c	c	Yes	Yes	Yes	b
51	Sukhpura	c	a	a	Yes	Yes	Yes	c	c	c	c	Yes	Yes	Yes	c
52	Sardarpura	c	c	c	Yes		Yes	c	c	c	c	Yes	Yes	Yes	c
53	Dhanali	c	c	c	Yes	Yes	Yes	c	c	c	c	Yes	Yes	c	c
54	Bhatvas	c	c	c	Yes	Yes	Yes	c	c	c	c	Yes	Yes	Yes	c
55	Sisrana	c	b	c	Yes	Yes	Yes	c	c	c	c	Yes	Yes	Yes	c
56	Chitroda	c	c	Yes	Yes	Yes	Yes	c	c	c	c	Yes	Yes	Yes	b
57	Mejarpura	c	Yes	Yes	Yes	Yes	Yes	c	c	Yes	Yes	Yes	Yes	Yes	b
58	Rupal	a	b	Yes	Yes	Yes	Yes	c	b	Yes	Yes	Yes	Yes	Yes	b
59	Navisana	c	c	Yes	Yes	Yes	Yes	c	b	b	Yes	b	Yes	b	b

Census of India 2011- Village Directory Amenities and Land use (As in 2009)

Village connected to highways, village roads, banks & credit societies (If amenities available code -Yes is given, If not available within the village , the distance range code viz; a for < 5 Kms, b for 5-10 Kms and c for 10+ kms of nearest place where facility is available is given)

Availability of miscellaneous facilities (If amenities available code -Yes is given, If not available within the village, the distance range code viz; a for < 5 Kms, b for 5-10 Kms and c for 10+ kms of nearest place where facility is available is given)

75	76	77	78	79	80	81	82	83	84	85	86	87	88	2	1
Navigable Waterway (River/Canal) (NW)	Footpaths (FP)	Commercial & Co-operative Banks	ATM	Agricultural Credit Societies	Self-Help Group (SHG)	Public Distribution System (PDS) Shop	Mandis / Regular Market	Weekly Haat	Agricultural Marketing Society	Integrated Child Development Scheme (Nutritional Centres)	Anganwadi Centre (Nutritional Centres)	Others (Nutritional Centres)	ASHA (Accredited Social Health Activist)	Name Village	Sr. No.
c	Yes	a	b	c	Yes	a	b	b	b	b	Yes	Yes	Yes	Bhangrodiya	31
c	Yes	b	b	c	Yes	Yes	Yes	Yes	Yes	b	Yes	Yes	Yes	Malosana	32
c	Yes	Yes	c	c	Yes	Yes	c	c	c	c	Yes	Yes	Yes	Majadar	33
c	Yes	b	b	c	Yes	Yes	b	b	c	b	Yes	Yes	Yes	Sherpura (Majadar)	34
c	Yes	Yes	c	c	Yes	Yes	Yes	c	c	c	Yes	Yes	Yes	Changwada	35
c	Yes	a	c	Yes	Yes	Yes	Yes	c	Yes	c	Yes	Yes	Yes	Changa	36
c	Yes	Yes	c	Yes	Yes	Yes	c	c	c	b	Yes	Yes	Yes	Basu	37
c	Yes	Yes	Yes	Yes	Yes	Yes	Yes	c	Yes	c	Yes	Yes	Yes	Meta	38
c	Yes	b	c	Yes	Yes	Yes	c	c	b	c	Yes	Yes	Yes	Pirojpur	39
c	Yes	b	b	Yes	Yes	Yes	c	c	c	b	Yes	Yes	Yes	Mahi	40
c	Yes	b	b	Yes	Yes	Yes	c	c	c	c	Yes	Yes	Yes	Bharkawada	41
c	Yes	a	a	Yes	Yes	a	a	a	a	a	Yes	Yes	Yes	Nalasar	42
c	Yes	b	b	Yes	Yes	Yes	b	b	b	b	Yes	Yes	Yes	Timbachudi	43
c	Yes	Yes	a	Yes	Yes	Yes	a	a	Yes	a	Yes	Yes	Yes	Magarwada	44
c	Yes	a	a	c	Yes	a	a	a	a	a	Yes	Yes	Yes	Limboi	45
b	Yes	Yes	a	Yes	Yes	Yes	a	a	Yes	a	Yes	Yes	Yes	Memadpur	46
c	Yes	Yes	b	Yes	Yes	a	b	b	b	b	Yes	Yes	Yes	Sakalana	47
c	Yes	b	c	c	Yes	b	c	c	b	c	Yes	Yes	Yes	Karasanpura	48
c	Yes	a	c	c	Yes	a	c	c	c	c	Yes	Yes	Yes	Hadmatiya	49
b	Yes	a	c	Yes	Yes	a	c	c	c	c	Yes	Yes	Yes	Amadpura (Ghodiya)	50
c	Yes	a	c	Yes	Yes	a	c	c	c	c	Yes	Yes	Yes	Sukhpura	51
c	Yes	a	c	Yes	Yes	Yes	c	c	c	c	Yes	Yes	Yes	Sardarpura	52
c	Yes	Yes	c	Yes	Yes	Yes	c	c	c	c	Yes	Yes	Yes	Dhanali	53
c	Yes	a	c	Yes	Yes	Yes	c	c	c	c	Yes	Yes	Yes	Bhatvas	54
c	Yes	Yes	c	Yes	Yes	Yes	c	c	c	c	Yes	Yes	Yes	Sisrana	55
c	Yes	a	a	c	Yes	Yes	c	c	c	c	Yes	Yes	Yes	Chitroda	56
a	Yes	c	c	Yes	Yes	Yes	c	c	c	c	Yes	Yes	Yes	Mejarpura	57
c	Yes	Yes	b	Yes	Yes	Yes	b	b	b	b	Yes	Yes	Yes	Rupal	58
c	Yes	b	b	Yes	Yes	Yes	b	b	Yes	b	Yes	Yes	Yes	Navisana	59

Census of India 2011- Village Directory Amenities and Land use (As in 2009)

Availability of miscellaneous facilities (If amenities available code -
Yes is given, If not available within the village, the distance range code
viz; a for < 5 Kms, b for 5-10 Kms and c for 10+ kms of nearest place
where facility is available is given)

Availability of electricity (Yes/No)

Sr. No.	Name Village	Community Centre With/ Without TV	Sports Field	Sports Club / Recreation Centre	Cinema / Video Hall	Public Library	Public Reading Room	Newspaper Supply	Assembly Polling Station	Birth & Death Registration Office	Power Supply for Domestic Use (ED)	Power Supply for Agricultural Use (EAG)	Power Supply for Commercial Use (EC)	Power Supply for All Uses (EA)
1	2	89	90	91	92	93	94	95	96	97	98	99	100	101
31	Bhangrodiya	Yes	b	b	b	Yes	b	Yes	Yes	Yes	Yes	Yes	Yes	Yes
32	Malosana	Yes	b	b	b	Yes	b	Yes	Yes	Yes	Yes	Yes	Yes	Yes
33	Majadar	c	c	c	c	c	c	Yes	Yes	Yes	Yes	Yes	Yes	Yes
34	Sherpura (Majadar)	Yes	c	c	c	Yes	c	Yes	Yes	Yes	Yes	Yes	Yes	Yes
35	Changwada	Yes	Yes	c	c	Yes	c	Yes	Yes	Yes	Yes	Yes	Yes	Yes
36	Changa	Yes	c	c	c	Yes	c	Yes	Yes	Yes	Yes	Yes	Yes	Yes
37	Basu	Yes	c	c	c	Yes	Yes	Yes	Yes	Yes	Yes	Yes	Yes	Yes
38	Meta	Yes	c	c	c	Yes	Yes	Yes	Yes	Yes	Yes	Yes	Yes	Yes
39	Pirojpura	Yes	b	b	b	Yes	b	Yes	Yes	Yes	Yes	Yes	Yes	Yes
40	Mahi	Yes	Yes	c	c	Yes	c	Yes	Yes	Yes	Yes	Yes	Yes	Yes
41	Bharkawada	Yes	c	c	c	Yes	c	Yes	Yes	Yes	Yes	Yes	Yes	Yes
42	Nalasar	Yes	a	a	a	Yes	a	Yes	Yes	Yes	Yes	Yes	Yes	Yes
43	Timbachudi	Yes	Yes	b	b	Yes	b	Yes	Yes	Yes	Yes	Yes	Yes	Yes
44	Magarwada	Yes	a	a	a	Yes	a	Yes	Yes	Yes	Yes	Yes	Yes	Yes
45	Limboi	Yes	a	a	a	Yes	a	Yes	Yes	Yes	Yes	Yes	Yes	Yes
46	Memadpur	Yes	a	a	a	Yes	a	Yes	Yes	Yes	Yes	Yes	Yes	Yes
47	Sakalana	Yes	b	b	b	Yes	b	Yes	Yes	Yes	Yes	Yes	Yes	Yes
48	Karasanpura	c	c	c	c	Yes	c	Yes	Yes	Yes	Yes	Yes	Yes	Yes
49	Hadmatiya	c	c	c	c	Yes	c	Yes	Yes	Yes	Yes	Yes	Yes	Yes
50	Amadpura (Ghodiya)	c	c	c	c	c	c	Yes	Yes	Yes	Yes	Yes	Yes	Yes
51	Sukhpura	a	c	c	c	c	c	Yes	Yes	Yes	Yes	Yes	Yes	Yes
52	Sardarpura	a	c	c	c	Yes	c	Yes	Yes	Yes	Yes	Yes	Yes	Yes
53	Dhanali	c	c	c	c	Yes	c	Yes	Yes	Yes	Yes	Yes	Yes	Yes
54	Bhatvas	a	c	c	c	c	c	Yes	Yes	a	Yes	Yes	Yes	Yes
55	Sisrana	Yes	Yes	c	c	Yes	c	Yes	Yes	Yes	Yes	Yes	Yes	Yes
56	Chitroda	Yes	Yes	c	c	Yes	c	Yes	Yes	Yes	Yes	Yes	Yes	Yes
57	Mejarpura	a	c	c	c	Yes	c	Yes	Yes	Yes	Yes	Yes	Yes	Yes
58	Rupal	Yes	b	b	b	Yes	b	Yes	Yes	Yes	Yes	Yes	Yes	Yes
59	Navisana	Yes	b	b	b	Yes	b	Yes	Yes	Yes	Yes	Yes	Yes	Yes

Census of India 2011- Village Directory Amenities and Land use (As in 2009)

Land Use									
Nearest Town		Area under different types of land use (in hectares rounded up to one decimal place)							
Name	Distance Range Code i.e. a for < 5 Kms, b for 5-10 Kms & c for 10+ kms.	Forests	Area Under Non-Agricultural Uses	Barren and Un-Cultivable Land	Permanent Pastures and Other Grazing Lands	Land Under Miscellaneous Tree Crops etc.	Culturable Waste Land	Name Village	Sr. No.
102	103	104	105	106	107	108	109	2	1
PALANPUR	c	0	7.3	0.9	40.3	0	8.1	Bhangrodiya	31
PALANPUR	c	0	13.2	1.6	45.7	0	3.4	Malosana	32
PALANPUR	c	70.6	84.4	3.2	2.9	31.1	240.5	Majadar	33
PALANPUR	c	0	3	0	2.4	0	18.2	Sherpura (Majadar)	34
PALANPUR	c	0	56	0	0	0	0	Changwada	35
PALANPUR	c	0	29.9	0	14.5	3.2	0.9	Changa	36
PALANPUR	c	0	29.8	83.3	99.3	0	0	Basu	37
PALANPUR	c	165.2	34.4	8.7	33	0	4.7	Meta	38
SIDHPUR	c	59.5	23.2	92.5	37.1	0	0	Pirojpur	39
PALANPUR	c	0	10.7	0	68.1	0	0	Mahi	40
PALANPUR	c	0	10	2	80.4	0	74	Bharkawada	41
PALANPUR	c	0	2.3	0	24.6	0	0	Nalasar	42
PALANPUR	c	0	32.1	0	104.2	0	3.7	Timbachudi	43
PALANPUR	c	0	5	219.6	19.5	0	1.7	Magarwada	44
PALANPUR	c	0	14.2	0.6	34.4	0	6.7	Limboi	45
PALANPUR	c	0	8	22.3	87	0	91.3	Memadpur	46
PALANPUR	c	0	5	55.6	19.9	0	6.8	Sakalana	47
PALANPUR	c	0	6.4	5.5	0.2	0	0	Karasanpura	48
PALANPUR	c	0	3.1	8.2	38.9	0	0	Hadmatiya	49
PALANPUR	c	0	9.9	5.9	3.1	0	0	Amadpura (Ghodiya)	50
PALANPUR	c	0	5.3	0	0	0	0	Sukhpura	51
PALANPUR	c	0	78.7	25.6	12.2	0	87.3	Sardarpura	52
PALANPUR	c	0	1	214.5	0	0	126.3	Dhanali	53
PALANPUR	c	2.9	38	12.1	8.1	0	12.3	Bhatvas	54
PALANPUR	c	0	165	202.6	124.1	0	120.3	Sisrana	55
PALANPUR	c	0	100.2	188.3	108	0	180.2	Chitroda	56
PALANPUR	c	0	5	0	60.7	0	0	Mejarpura	57
PALANPUR	c	0	0.5	0	101	0	2.4	Rupal	58
PALANPUR	c	0	10.5	14.4	28.5	0	0	Navisana	59

Census of India 2011- Village Directory Amenities and Land use (As in 2009)

Land Use													Name of three most important commodities manufactured		
Area under different types of land use (in hectares rounded up to one decimal place)											Area irrigated by source (in hectare).				
Sr. No.	Name Village	Fallow Lands Other Than Current Fallows	Current Fallows	Net Area Sown	Total Irrigated Land Area	Total Un-irrigated Land Area	Canals (C)	Wells/Tube-Wells (W/TW)	Tanks/Lakes (T/L)	Water Falls (WF)	Others (O)	First			
1	2	110	111	112	113	114	115	116	117	118	119	120	121	122	
31	Bhangrodiya	0	2.1	160.9	78.3	82.6	0	78.3	0	0	0				
32	Malosana	31.4	0	419.6	123.3	296.2	0	123	0	0	0				
33	Majadar	15	110	225	115.2	109.8	0	115	0	0	0				
34	Sherpura (Majadar)	0	19	230.1	198	32.1	0	198	0	0	0				
35	Changwada	78.7	0	413	292	121	0	292	0	0	0				
36	Changa	0.2	238.4	595.1	300	295.1	0	300	0	0	0				
37	Basu	74.9	9	1399.1	1133	266	0	1133	0	0	0				
38	Meta	32.4	11.5	487.6	354	133.6	0	354	0	0	0				
39	Pirojpura	0	0	266.8	160.8	106	0	161	0	0	0				
40	Mahi	0	0	554	325	229	0	325	0	0	0				
41	Bharkawada	25	0	342.5	273	69.5	0	273	0	0	0				
42	Nalasar	0	39.2	237.9	195.9	42	0	196	0	0	0				
43	Timbachudi	0	0	380.3	105.2	275.1	0	105	0	0	0				
44	Magarwada	0	0	816.2	250	566.2	0	250	0	0	0				
45	Limboi	0	41.1	213.2	100	113.2	0	100	0	0	0				
46	Memadpur	202.1	357.4	700	316.6	383.4	0	317	0	0	0				
47	Sakalana	0	0	448.1	248.1	200	0	248	0	0	0				
48	Karasanpura	0	0	264.1	204.1	60	0	204	0	0	0				
49	Hadmatiya	0	0	156.6	105	51.6	0	105	0	0	0				
50	Amadpura (Ghodiya)	0	0	178.7	138.6	40.1	0	139	0	0	0				
51	Sukhpura	0	0	112.2	100.5	11.7	0	101	0	0	0				
52	Sardarpura	0	26.2	85.3	74.2	11	0	74.2	0	0	0				
53	Dhanali	0	11.2	489.4	408.3	81.1	0	408	0	0	0				
54	Bhatvas	0	14.6	54.2	51	3.3	0	51	0	0	0				
55	Sisrana	0	0	301.2	213.4	87.8	0	213	0	0	0				
56	Chitroda	0	20.4	314.5	225.1	89.3	0	225	0	0	0				
57	Mejarpura	0	0	392.1	250	142.1	0	250	0	0	0				
58	Rupal	0	188.3	754.3	301.9	452.4	0	302	0	0	0				
59	Navisana	0	0	419.3	280	139.3	0	280	0	0	0				

Census of India 2011- Village Directory Amenities and Land use (As in 2009)

Number of educational amenities available. (If not available within the village, the distance range code viz; a for < 5 Kms, b for 5-10 Kms and c for 10+ kms of nearest place where facility is available is given).

Sr. No.	Name Village	Location Code No.	Total Area of The Village (In Hectares Rounded Up to One Decimal Place)	Total Population (2011 Census)	Number of Households (2011 Census)	Pre-Primary School (PP)	Primary School (P)	Middle School (M)	Secondary School (S)	Senior Secondary School (SS)	Degree College of Arts Science & Commerce (ASC)	Engineering College (EC)	Medical College (MC)	Management Institute (MI)
1	2	3	4	5	6	7	8	9	10	11	12	13	14	15
CD Block:-Vadgam (0017)														
60	Varasada	508061	517.3	1720	375	b	1		b	b	c	c	c	c
61	Bavalchudi	508062	614.1	3389	660	c	3		a	a	c	c	c	c
62	Rajosana	508063	401.5	3628	638	1	2		a	a	c	c	c	c
63	Teniwada	508064	606.8	5077	1009	c	3		1	b	c	c	c	c
64	Kotadi	508065	414.1	1685	346	c	1		a	a	c	c	c	c
65	Kodarali	508066	348	894	189	c	1		a	a	c	c	c	c
66	Edrana	508067	738.5	2946	575	c	1		1	b	c	c	c	c
67	Vesa	508068	533.1	2419	519	c	1		c	b	c	c	c	c
68	Gidasan Nani	508069	314.4	1541	329	b	1		c	c	c	c	c	c
69	Megal	508070	703.4	1726	374	c	1		c	c	c	c	c	c
70	Pepol	508071	844.7	2592	498	c	1		c	a	c	c	c	c
71	Panchada	508072	636.2	2419	524	c	1		c	c	c	c	c	c
72	Kabirpura	508073	240.6	598	113	c	1		a	c	c	c	c	c
73	Nizampura	508074	506.2	1557	306	c	1		c	c	c	c	c	c
74	Mokeshvar	508075	54.6	281	55	c	1		c	c	c	c	c	c
75	Pandva	508076	207	651	144	c	1		c	c	c	c	c	c
76	Navo Vas	508077	192.9	658	151	c	1		c	c	c	c	c	c
77	Iqbalpura	508078	45.8	511	118	c	2		c	c	c	c	c	c
78	Tajpura	508079	165	687	153	c	1		c	c	c	c	c	c
79	Salemkot	508080	483.6	1800	353	c	1		c	c	c	c	c	c
80	Badarpura	508081	234.8	667	136	c	1		c	c	c	c	c	c
81	Mepada	508082	505.4	1539	336	b	1		b	b	c	c	c	c
82	Gidasan Moti	508083	653.5	1549	328	c	1		c	c	c	c	c	c
83	Nandotra	508084	1001.2	3596	712	c	1		1	1	c	c	c	c
84	Fategadh	508085	348.5	2273	415	c	3		a	a	c	c	c	c
85	Pasvadal	508086	809.5	3053	619	b	3		1	b	c	c	c	c
86	Manpura	508087	311.5	1214	252	b	1		1	b	c	c	c	c
87	Dharewada	508088	189.9	1209	247	b	1		a	a	c	c	c	c
88	Nanosana	508089	470	1990	404	c	1		c	c	c	c	c	c
89	Umrecha	508090	323	864	161	b	1		c	c	c	c	c	c
90	Paldi	508091	217.7	751	136	c	2		c	c	c	c	c	c

Census of India 2011- Village Directory Amenities and Land use (As in 2009)

Number of educational amenities available. (If not available within the village, the distance range code viz; a for < 5 Kms, b for 5-10 Kms and c for 10+ kms of nearest place where facility is available is given).

Number of Medical Amenities available. (If not available within the village, the distance range code viz; a for < 5 Kms, b for 5-10 Kms and c for 10+ kms of nearest place where facility is available is given).

Polytechnic (Pt)	Vocational Training School /ITI	Non-Formal Training Centre (NFTC)	Special School for Disabled (SSD)	Others (Specify)	Community Health Centre (CHC)	Primary Health Centre (PHC)	Primary Health Sub Centre (PHS)	Maternity and Child Welfare Centre (MCW)	T.B. Clinic (TBC)	Hospital-Allopathic (HA)	Hospital-Alternative Medicine (HO)	Dispensary (D)	Veterinary Hospital (VH)	Mobile Health Clinic (MHC)	Family Welfare Centre (FWC)	Name Village	Sr. No.
16	17	18	19	20	21	22	23	24	25	26	27	28	29	30	31	2	1
c	b	c	c		b	b	b	b	b	b	c	b	b	b	b	Varasada	60
c	c	c	c		c	a	l	c	c	c	c	a	a	c	a	Bavalchudi	61
c	c	c	c		a	a	a	a	a	c	c	c	c	c	c	Rajosana	62
c	c	c	c		c	b	l	c	c	c	c	c	b	b	c	Teniwada	63
c	c	c	c		c	a	c	c	c	c	c	a	a	c	c	Kotadi	64
c	c	c	c		c	a	c	c	c	c	c	b	c	c	c	Kodarali	65
c	c	c	c		c	b	c	c	c	c	c	c	b	c	c	Edrana	66
c	c	c	c		c	b	l	c	c	c	c	b	b	c	b	Vesa	67
c	c	c	c		c	b	c	c	c	c	c	b	c	c	c	Gidasan Nani	68
c	c	c	c		c	c	c	c	c	c	c	c	c	c	c	Megal	69
c	c	c	c		a	a	b	c	b	c	c	b	b	b	b	Pepol	70
c	c	c	c		b	l	l	c	c	c	c	c	c	c	c	Panchada	71
c	c	c	c		c	a	c	c	c	c	c	c	c	c	c	Kabirpura	72
c	c	c	c		c	b	b	c	c	c	c	c	c	c	c	Nizampura	73
c	c	c	c		c	c	c	c	c	c	c	c	c	c	c	Mokeshvar	74
c	c	c	c		a	a	a	c	c	c	c	c	c	c	c	Pandva	75
c	c	c	c		a	a	a	c	c	c	c	c	c	c	c	Navo Vas	76
c	c	c	c		a	a	a	c	c	c	c	c	c	c	c	Iqbalpura	77
c	c	c	c		c	c	c	c	c	c	c	c	c	c	c	Tajpura	78
c	c	c	c		a	a	l	c	a	c	c	a	l	a	a	Salemkot	79
c	c	c	c		b	b	b	b	c	c	c	b	c	c	c	Badarpura	80
c	b	c	c		b	b	l	b	b	b	c	b	b	b	b	Mepada	81
c	c	c	c		c	b	l	c	c	c	c	c	b	c	b	Gidasan Moti	82
c	c	c	c		c	b	l	c	b	c	c	c	c	c	c	Nandotra	83
c	c	c	c		c	a	a	a	c	c	c	c	a	c	c	Fategadh	84
c	c	c	c		c	c	l	c	c	c	c	b	b	c	c	Pasvadal	85
c	c	c	c		b	b	b	c	c	c	c	c	b	c	c	Manpura	86
c	c	c	c		c	a	a	c	c	c	c	c	b	c	c	Dharewada	87
c	c	c	c		c	b	a	a	c	c	c	c	c	c	c	Nanosana	88
c	c	c	c		c	c	c	c	c	c	c	c	c	c	c	Umrecha	89
c	c	c	c		c	c	c	c	c	c	c	c	c	c	c	Paldi	90

Census of India 2011- Village Directory Amenities and Land use (As in 2009)

Sr. No.	Name Village	Number of Non-Government Medical Amenities available.							Availability of drinking water - Yes / No							
		Charitable Non Govt. Hospital/Nursing Home.	Medical Practitioner With MBBS Degree	Medical Practitioner With Other Degree	Medical Practitioner With No Degree	Traditional Practitioner and Faith Healer	Medicine Shop	Others	Tap Water (Treated/Untreated)	Well Water (Covered / Uncovered well)	Hand Pump	Tube wells / Bore well	Spring	River / Canal	Tank / Pond / Lake	Others
1	2	32	33	34	35	36	37	38	39	40	41	42	43	44	45	46
60	Varasada	0	0	0	0	0	0	0	Yes	Yes	No	Yes	No	No	No	No
61	Bavalchudi	0	0	0	0	0	1	0	Yes	No	No	Yes	No	No	No	No
62	Rajosana	0	0	0	0	0	0	0	Yes	No	No	Yes	No	No	No	No
63	Teniwada	0	0	2	0	0	1	0	Yes	Yes	No	Yes	No	No	No	No
64	Kotadi	0	0	0	0	0	0	0	Yes	Yes	No	Yes	No	No	No	No
65	Kodarali	0	0	0	0	0	0	0	Yes	Yes	No	Yes	No	No	No	No
66	Edrana	0	0	0	0	0	0	0	Yes	No	No	Yes	No	No	No	No
67	Vesa	0	0	0	0	0	0	0	Yes	Yes	No	Yes	No	No	No	No
68	Gidasan Nani	0	0	0	0	0	0	0	Yes	Yes	No	Yes	No	No	No	No
69	Megal	0	0	0	0	0	0	0	Yes	Yes	No	Yes	No	No	No	No
70	Pepol	0	0	0	0	0	0	0	Yes	No	No	Yes	No	No	No	No
71	Panchada	0	0	0	0	1	2	0	Yes	Yes	Yes	Yes	No	Yes	No	No
72	Kabirpura	0	0	0	0	0	0	0	Yes	Yes	Yes	Yes	No	No	No	No
73	Nizampura	0	0	0	0	0	0	0	Yes	Yes	Yes	Yes	No	No	No	No
74	Mokeshvar	0	0	0	0	0	0	0	Yes	Yes	No	Yes	No	No	No	No
75	Pandva	0	0	0	0	0	0	0	Yes	Yes	Yes	No	No	Yes	No	No
76	Navo Vas	0	0	0	0	0	0	0	Yes	Yes	Yes	Yes	No	No	No	No
77	Iqbalpura	0	0	0	0	0	0	0	Yes	No	Yes	No	No	No	No	No
78	Tajpura	0	0	0	0	0	0	0	Yes	Yes	Yes	Yes	No	No	No	Yes
79	Salemkot	0	0	0	0	0	0	0	Yes	Yes	No	No	No	No	No	No
80	Badarpura	0	0	0	0	0	0	0	Yes	Yes	Yes	No	No	No	No	No
81	Mepada	0	0	0	0	0	0	0	Yes	No	No	Yes	No	Yes	No	No
82	Gidasan Moti	0	0	0	0	0	0	0	Yes	No	No	Yes	No	No	No	No
83	Nandotra	0	0	0	0	0	2	0	Yes	Yes	No	Yes	No	No	No	No
84	Fategadh	0	0	0	0	0	0	0	Yes	No	No	Yes	No	No	No	No
85	Pasvadal	0	0	0	0	0	0	0	Yes	No	No	Yes	No	No	No	No
86	Manpura	0	0	0	0	0	0	0	Yes	Yes	No	Yes	No	No	No	No
87	Dharewada	0	0	0	0	0	0	0	Yes	Yes	No	Yes	No	No	No	No
88	Nanosana	0	0	0	0	0	0	0	Yes	No	No	Yes	No	No	No	No
89	Umrecha	0	0	0	0	0	0	0	Yes	No	No	Yes	No	No	No	No
90	Paldi	0	0	0	0	0	0	0	Yes	No	No	Yes	No	No	No	No

Census of India 2011- Village Directory Amenities and Land use (As in 2009)

Availability of toilet & others
Yes / No

Communication and transport facilities (If amenities available code -Yes is given except for Village Pin Code, If not available within the village, the distance range code viz; a for < 5 Kms, b for 5-10 Kms and c for 10+ kms of nearest place where facility is available is given)

47	48	49	50	51	52	53	54	55	56	57	58	59	60	2	1
Community Toilet Including Bath.	Community Toilet Excluding Bath.	Rural Sanitary Mart or Sanitary Hardware Outlet Available Near The Village.	Community Bio- gas or Recycle of Waste for Productive Use.	Post Office (PO)	Sub Post Office (SPO)	Post & Telegraph Office (P&TO)	Village Pin Code	Telephones (Land Lines)	Public Call Office (PCO)	Mobile Phone Coverage	Internet Cafes/Common Service Centre (CSC)	Private Courier Facility	Bus Service (Public & Private)	Name Village	Sr. No.
No	No	No	No	b	Yes		385320	Yes	b	Yes	Yes	b	Yes	Varasada	60
No	No	No	No	c	Yes		385210	Yes	a	Yes	Yes	c	Yes	Bavalchudi	61
No	No	Yes	No	c	a		385210	Yes	Yes	Yes	Yes	c	Yes	Rajosana	62
No	No	No	No	b	Yes		385210	Yes	b	Yes	Yes	c	Yes	Teniwada	63
No	No	Yes	No	c	c		385210	Yes	Yes	Yes	Yes	c	Yes	Kotadi	64
No	No	No	No	a	a		385210	Yes	a	Yes	Yes	Yes	Yes	Kodarali	65
No	No	No	No	c	Yes		385210	Yes	b	Yes	Yes	b	Yes	Edrana	66
No	No	No	No	c	Yes		385421	Yes	c	Yes	Yes	c	Yes	Vesa	67
No	No	No	No	a	a		385210	Yes	a	Yes	Yes	c	Yes	Gidasan Nani	68
No	No	No	No	c	a		385421	Yes	Yes	Yes	Yes	c	Yes	Megal	69
No	No	No	No	c	Yes		385421	Yes	Yes	Yes	Yes	b	Yes	Pepol	70
No	No	No	No	b	Yes		385421	Yes	Yes	Yes	Yes	c	Yes	Panchada	71
No	No	No	No	c	a		385421	Yes	a	Yes	Yes	c	Yes	Kabirpura	72
No	No	No	No	b	b		385421	Yes	Yes	Yes	Yes	c	Yes	Nizampura	73
No	No	No	No	a	c		385421	Yes	Yes	Yes	Yes	c	Yes	Mokeshvar	74
No	No	No	No	a	a		385421	Yes	a	Yes	Yes	c	Yes	Pandva	75
No	No	No	No	c	a		385421	Yes	c	Yes	Yes	c	Yes	Navo Vas	76
No	No	No	No	a	a		385421	Yes	a	Yes	Yes	c	Yes	Iqbalpura	77
No	No	No	No	a	a		385421	Yes	Yes	Yes	Yes	c	Yes	Tajpura	78
No	No	No	No	a	b		385421	Yes	b	Yes	Yes	c	Yes	Salemkot	79
No	No	No	No	b	Yes		385520	Yes	c	Yes	Yes	c	Yes	Badarpura	80
No	No	No	No	a	b		385421	Yes	b	Yes	Yes	b	Yes	Mepada	81
No	No	No	No	b	Yes		385421	Yes	a	Yes	Yes	c	Yes	Gidasan Moti	82
No	No	No	No	b	Yes		385421	Yes	b	Yes	Yes	c	Yes	Nandotra	83
No	No	Yes	No	a	c		385210	Yes	Yes	Yes	Yes	c	Yes	Fategadh	84
No	No	Yes	No	c	Yes		385210	Yes	Yes	Yes	Yes	c	Yes	Pasvadal	85
No	No	No	No	b	Yes		385210	Yes	Yes	Yes	Yes	c	Yes	Manpura	86
No	No	No	No	c	a		385210	Yes	a	Yes	Yes	b	Yes	Dharewada	87
No	No	No	No	b	b		385421	Yes	a	Yes	Yes	c	Yes	Nanosana	88
No	Yes	No	No	a	a		385421	Yes	Yes	Yes	Yes	c	Yes	Umrecha	89
No	Yes	No	No	b	b		385421	Yes	b	Yes	Yes	c	Yes	Paldi	90

Census of India 2011- Village Directory Amenities and Land use (As in 2009)

Communication and transport facilities (If amenities available code -Yes is given except for Village Pin Code, If not available within the village, the distance range code viz; a for < 5 Kms, b for 5-10 Kms and c for 10+ kms of nearest place where facility is available is given)

Village connected to highways, village roads, banks & credit societies (If amenities available code -Yes is given, If not available within the village, the distance range code viz; a for < 5 Kms, b for 5-10 Kms and c for 10+ kms of nearest place where facility is available is given)

Sr. No.	Name Village	Railway Stations	Auto/Modified Autos	Taxis and Vans	Tractors	Cycle-Pulled Rickshaws (Manual & Machine Driven)	Carts Driven by Animals	Sea /River Ferry Service	Connected to National Highway (NH)	Connected to State Highway (SH)	Connected to Major District Road (MDR)	Connected to Others District Road	Pucca Roads	Kutchcha Roads	Water Bounded Macadam (WBM) Roads
1	2	61	62	63	64	65	66	67	68	69	70	71	72	73	74
60	Varasada	b	b	b	Yes	Yes	Yes	c	b	b	b	Yes	Yes	b	b
61	Bavalchudi	a	a	a	a		a	c	c	b	a	Yes	Yes	Yes	c
62	Rajosana	a	a	a	Yes		Yes	c	a	Yes	Yes	Yes	Yes	a	a
63	Teniwada	b	b	b	Yes	Yes	Yes	c	b	b	b	Yes	Yes	Yes	b
64	Kotadi	c	Yes	Yes	Yes	Yes	Yes	c	a	a	a	Yes	Yes	Yes	c
65	Kodarali	a	a	a	Yes	Yes	Yes	c	a	a	a	Yes	Yes	Yes	a
66	Edrana	b	b	b	Yes	Yes	Yes	c	b	b	Yes	b	Yes	Yes	b
67	Vesa	b	b	b	Yes	Yes	Yes	c	b	b	Yes	Yes	Yes	Yes	b
68	Gidasan Nani	c	a	a	Yes	Yes	Yes	c	c	c	b	Yes	Yes	Yes	b
69	Megal	c	c	c	Yes	Yes	Yes	c	c	c	a	Yes	Yes	Yes	Yes
70	Pepol	c	b	b	Yes	Yes	Yes	c	c	c	b	Yes	Yes	c	c
71	Panchada	b	Yes	Yes	Yes	Yes	Yes	c	c	Yes	Yes	Yes	Yes	Yes	c
72	Kabirpura	c	c	Yes	Yes	Yes	Yes	c	c	c	c	Yes	Yes	Yes	b
73	Nizampura	c	c	Yes	Yes	Yes	Yes	c	c	c	c	Yes	Yes	Yes	c
74	Mokeshvar	c	c	Yes	Yes	Yes	Yes	c	c	c	Yes	Yes	Yes	Yes	c
75	Pandva	a	a	a	Yes	Yes	Yes	c	c	a	c	Yes	Yes	Yes	b
76	Navo Vas	c	c	c	Yes	Yes	Yes	c	c	c	c	Yes	a	Yes	b
77	Iqbalpura	c	a	a	Yes	Yes	Yes	c	c	c	c	Yes	Yes	Yes	b
78	Tajpura	c	a	a	Yes	Yes	Yes	c	c	c	Yes	Yes	Yes	Yes	b
79	Salemkot	c	b	b	Yes	Yes	Yes	c	c	c	c	Yes	Yes	Yes	b
80	Badarpura	c	Yes	Yes	Yes	Yes	Yes	c	c	c	c	Yes	Yes	Yes	c
81	Mepada	c	Yes	Yes	Yes	Yes	Yes	c	c	b	c	Yes	Yes	b	b
82	Gidasan Moti	c	b	b	Yes	Yes	Yes	c	c	c	c	Yes	Yes	c	c
83	Nandotra	b	b	Yes	Yes	Yes	Yes	c	c	c	c	Yes	Yes	Yes	c
84	Fategadh	a	Yes	Yes	Yes	Yes	Yes	c	c	c	Yes	Yes	Yes	Yes	c
85	Pasvadal	b	b	Yes	Yes		a	c	a	a	Yes	Yes	Yes	Yes	a
86	Manpura	c	Yes	Yes	Yes	Yes	Yes	c	a	a	a	Yes	Yes	Yes	Yes
87	Dharewada	Yes	b	a	Yes	Yes	Yes	c	a	a	a	Yes	Yes	Yes	a
88	Nanosana	b	b	b	Yes	Yes	Yes	c	c	c	a	Yes	Yes	Yes	c
89	Umrecha	c	b	Yes	Yes		Yes	c	c	c	Yes	Yes	Yes	Yes	c
90	Paldi	c	c	Yes	c		Yes	c	c	c	Yes	Yes	Yes	Yes	b

Census of India 2011- Village Directory Amenities and Land use (As in 2009)

Village connected to highways, village roads, banks & credit societies (If amenities available code -Yes is given, If not available within the village , the distance range code viz; a for < 5 Kms, b for 5-10 Kms and c for 10+ kms of nearest place where facility is available is given)

Availability of miscellaneous facilities (If amenities available code -Yes is given, If not available within the village, the distance range code viz; a for < 5 Kms, b for 5-10 Kms and c for 10+ kms of nearest place where facility is available is given)

Navigable Waterway (River/Canal) (NW)	Footpaths (FP)	Commercial & Co-operative Banks	ATM	Agricultural Credit Societies	Self-Help Group (SHG)	Public Distribution System (PDS) Shop	Mandis / Regular Market	Weekly Haat	Agricultural Marketing Society	Integrated Child Development Scheme (Nutritional Centres)	Anganwadi Centre (Nutritional Centres)	Others (Nutritional Centres)	ASHA (Accredited Social Health Activist)	Name Village	Sr. No.
75	76	77	78	79	80	81	82	83	84	85	86	87	88	2	1
c	Yes	b	b	Yes	Yes	Yes	b	b	Yes	b	Yes	Yes	Yes	Varasada	60
c	Yes	a	c	Yes	Yes	Yes	c	c	c	c	Yes	Yes	Yes	Bavalchudi	61
c	Yes	Yes	a	Yes	Yes	Yes	c	c	c	c	Yes	Yes	Yes	Rajosana	62
c	Yes	Yes	c	Yes	Yes	Yes	b	b	c	c	Yes	Yes	Yes	Teniwada	63
c	Yes	a	c	c	Yes	a	c	c	a	c	Yes	Yes	Yes	Kotadi	64
c	Yes	a	a	Yes	Yes	a	a	a	a	c	Yes	Yes	Yes	Kodarali	65
c	Yes	Yes	b	Yes	Yes	Yes	b	b	c	c	Yes	Yes	Yes	Edrana	66
c	Yes	Yes	c	Yes	Yes	Yes	c	c	c	c	Yes	Yes	Yes	Vesa	67
c	Yes	a	a	Yes	Yes	Yes	c	c	c	c	Yes	Yes	Yes	Gidasan Nani	68
c	Yes	Yes	c	Yes	Yes	Yes	c	c	c	c	Yes	Yes	Yes	Megal	69
c	Yes	Yes	b	Yes	Yes	Yes	c	c	c	c	Yes	Yes	Yes	Pepol	70
c	Yes	Yes	c	Yes	Yes	Yes	c	c	c	c	Yes	Yes	Yes	Panchada	71
c	Yes	a	c	Yes	Yes	Yes	c	c	c	c	Yes	Yes	Yes	Kabirpura	72
c	Yes	c	c	Yes	Yes	Yes	c	c	c	c	Yes	Yes	Yes	Nizampura	73
c	Yes	c	c	Yes	Yes	a	c	c	c	c	Yes	Yes	Yes	Mokeshvar	74
c	Yes	b	c	Yes	Yes	a	c	c	c	c	Yes	Yes	Yes	Pandva	75
c	Yes	c	c	Yes	Yes	a	c	c	a	c	Yes	Yes	Yes	Navo Vas	76
c	Yes	c	c	Yes	Yes	a	c	c	c	c	Yes	Yes	Yes	Iqbalpura	77
c	Yes	c	Yes	Yes	Yes	c	c	c	c	c	Yes	Yes	Yes	Tajpura	78
a	Yes	c	c	Yes	Yes	a	c	c	c	c	Yes	Yes	Yes	Salemkot	79
c	Yes	b	c	c	Yes	Yes	c	c	c	c	Yes	Yes	Yes	Badarpura	80
c	Yes	b	b	Yes	Yes	Yes	b	b	b	b	Yes	Yes	Yes	Mepada	81
c	Yes	Yes	c	c	Yes	Yes	c	c	c	c	Yes	Yes	Yes	Gidasan Moti	82
c	Yes	Yes	c	Yes	Yes	Yes	c	c	c	c	Yes	Yes	Yes	Nandotra	83
c	Yes	a	c	Yes	Yes	Yes	c	c	a	c	Yes	Yes	Yes	Fategadh	84
c	Yes	Yes	b	Yes	Yes	Yes	b	c	c	b	Yes	Yes	Yes	Pasvadal	85
c	Yes	b	b	b	Yes	Yes	Yes	b	b	b	Yes	Yes	Yes	Manpura	86
c	Yes	b	b	b	Yes	a	c	c	c	c	Yes	Yes	Yes	Dharewada	87
c	Yes	a	c	c	Yes	Yes	c	c	c	c	Yes	Yes	Yes	Nanosana	88
c	Yes	a	b	Yes	Yes	a	c	c	a	c	Yes	Yes	Yes	Umrecha	89
c	Yes	c	c	Yes	Yes	c	c	c	c	c	Yes	Yes	Yes	Paldi	90

Census of India 2011- Village Directory Amenities and Land use (As in 2009)

Availability of miscellaneous facilities (If amenities available code -
Yes is given, If not available within the village, the distance range
code viz; a for < 5 Kms, b for 5-10 Kms and c for 10+ kms of nearest
place where facility is available is given)

Availability of electricity (Yes/No)

Sr. No.	Name Village	Community Centre With/ Without TV	Sports Field	Sports Club / Recreation Centre	Cinema / Video Hall	Public Library	Public Reading Room	Newspaper Supply	Assembly Polling Station	Birth & Death Registration Office	Power Supply for Domestic Use (ED)	Power Supply for Agricultural Use (EAG)	Power Supply for Commercial Use (EC)	Power Supply for All Uses (EA)
1	2	89	90	91	92	93	94	95	96	97	98	99	100	101
60	Varasada	Yes	Yes	b	b	Yes	b	Yes	Yes	Yes	Yes	Yes	Yes	Yes
61	Bavalchudi	Yes	c	c	c	Yes	a	Yes	Yes	Yes	Yes	Yes	Yes	Yes
62	Rajosana	Yes	c	c	c	Yes	Yes	Yes	Yes	Yes	Yes	Yes	Yes	Yes
63	Teniwada	Yes	Yes	c	c	Yes	Yes	Yes	Yes	Yes	Yes	Yes	Yes	Yes
64	Kotadi	Yes	c	c	c	Yes	c	Yes	Yes	Yes	Yes	Yes	Yes	Yes
65	Kodarali	Yes	a	c	c	Yes	c	Yes	Yes	Yes	Yes	Yes	Yes	Yes
66	Edrana	Yes	b	c	c	Yes	c	Yes	Yes	Yes	Yes	Yes	Yes	Yes
67	Vesa	Yes	c	c	c	Yes	c	Yes	Yes	Yes	Yes	Yes	Yes	Yes
68	Gidasan Nani	Yes	c	c	c	c	c	Yes	Yes	Yes	Yes	Yes	Yes	Yes
69	Megal	Yes	c	c	c	Yes	c	Yes	Yes	Yes	Yes	Yes	Yes	Yes
70	Pepol	Yes	c	c	c	Yes	c	Yes	Yes	Yes	Yes	Yes	Yes	Yes
71	Panchada	Yes	Yes	c	c	Yes	c	Yes	Yes	Yes	Yes	Yes	Yes	Yes
72	Kabirpura	Yes	Yes	c	c	Yes	c	Yes	Yes	Yes	Yes	Yes	Yes	Yes
73	Nizampura	Yes	c	c	c	Yes	c	Yes	Yes	Yes	Yes	Yes	Yes	Yes
74	Mokeshvar	Yes	c	c	c	Yes	c	Yes	Yes	Yes	Yes	Yes	Yes	Yes
75	Pandva	a	b	b	b	c	c	Yes	Yes	a	Yes	Yes	Yes	Yes
76	Navo Vas	Yes	a	a	c	c	c	Yes	Yes	Yes	Yes	Yes	Yes	Yes
77	Iqbalpura	a	a	c	c	c	c	Yes	Yes	Yes	Yes	Yes	Yes	Yes
78	Tajpura	Yes	c	c	c	Yes	c	Yes	Yes	a	Yes	Yes	Yes	Yes
79	Salemkot	Yes	c	c	c	Yes	c	Yes	Yes	Yes	Yes	Yes	Yes	Yes
80	Badarpura	Yes	c	c	c	c	c	Yes	Yes	Yes	Yes	Yes	Yes	Yes
81	Mepada	Yes	b	b	b	b	b	Yes	Yes	Yes	Yes	Yes	Yes	Yes
82	Gidasan Moti	Yes	c	c	c	Yes	c	Yes	Yes	Yes	Yes	Yes	Yes	Yes
83	Nandotra	Yes	Yes	c	c	Yes	Yes	Yes	Yes	Yes	Yes	Yes	Yes	Yes
84	Fategadh	Yes	c	c	c	Yes	c	Yes	Yes	Yes	Yes	Yes	Yes	Yes
85	Pasvadal	Yes	Yes	b	b	Yes	Yes	Yes	Yes	Yes	Yes	Yes	Yes	Yes
86	Manpura	Yes	c	c	c	Yes	b	Yes	Yes	Yes	Yes	Yes	Yes	Yes
87	Dharewada	Yes	c	b	b	Yes	b	Yes	Yes	Yes	Yes	Yes	Yes	Yes
88	Nanosana	Yes	c	c	c	Yes	c	Yes	Yes	Yes	Yes	Yes	Yes	Yes
89	Umrecha	c	a	c	c	c	c	Yes	Yes	Yes	Yes	Yes	Yes	Yes
90	Paldi	Yes	c	c	c	c	c	Yes	Yes	Yes	Yes	Yes	Yes	Yes

Census of India 2011- Village Directory Amenities and Land use (As in 2009)

Land Use									
Nearest Town									
Area under different types of land use (in hectares rounded up to one decimal place)									
Name	Distance Range Code i.e. a for < 5 Kms, b for 5-10 Kms & c for 10+ kms.	Forests	Area Under Non-Agricultural Uses	Barren and Un-Cultivable Land	Permanent Pastures and Other Grazing Lands	Land Under Miscellaneous Tree Crops etc.	Culturable Waste Land	Name Village	Sr. No.
102	103	104	105	106	107	108	109	2	1
PALANPUR	c	0	11.3	1.1	116.1	0	9.2	Varasada	60
SIDHPUR	c	0	13	63.7	38	33.7	0	Bavalchudi	61
PALANPUR	c	0	3	20.6	28.5	0	7	Rajosana	62
SIDHPUR	c	0	12.1	57.4	41.1	50.9	0	Teniwada	63
SIDHPUR	c	0	38.8	0	52.4	0	0	Kotadi	64
PALANPUR	c	0	124	6	60	0	5	Kodarali	65
PALANPUR	c	0	11.9	0	108.3	0	35.5	Edrana	66
PALANPUR	c	0	5.1	70.6	68.2	0	0	Vesa	67
SIDHPUR	b	101	0	1.6	32.2	8.4	5.1	Gidasan Nani	68
PALANPUR	c	0	6.4	22.3	121.2	0	22.8	Megal	69
PALANPUR	c	0	6.9	0	106.6	0	8.6	Pepol	70
PALANPUR	c	0	147.1	0	0	0	0	Panchada	71
PALANPUR	c	0	19.2	22.2	19.1	125.6	1.2	Kabirpura	72
PALANPUR	c	5	2.3	134.2	5	5	3.1	Nizampura	73
PALANPUR	c	15	1	7.7	6.3	1.3	6.5	Mokeshvar	74
KHERALU	c	0	5	118.7	16.3	3	14.2	Pandva	75
KHERALU	c	17	11.3	2.2	10.2	3	12.5	Navo Vas	76
KHERALU	c	2.5	0.5	4.3	3.2	4	5.2	Iqbalpura	77
PALANPUR	c	10.1	3.7	0	14	1.6	0	Tajpura	78
PALANPUR	c	0	97	20.4	35.2	0	65.2	Salemkot	79
PALANPUR	c	0	0.4	100.3	7.6	0	0	Badarpura	80
PALANPUR	c	0	47.4	20.8	97.5	0	0	Mepada	81
SIDHPUR	c	0	4.8	10.2	49.3	17.2	0	Gidasan Moti	82
SIDHPUR	c	0	32.2	0	124.3	0	57.4	Nandotra	83
PALANPUR	c	0	3	4.7	40.8	0	3.7	Fategadh	84
SIDHPUR	b	0	2	10.6	69.2	0	0	Pasvadal	85
SIDHPUR	b	0	4	3.3	40.5	0	79.1	Manpura	86
SIDHPUR	b	0	8	11.9	20.8	0	5.8	Dharewada	87
SIDHPUR	c	0	25.2	0	22	0	0	Nanosana	88
SIDHPUR	b	0	0.4	0	83.6	0.2	0	Umrecha	89
SIDHPUR	c	0	0.4	0	34	0	0	Paldi	90

Census of India 2011- Village Directory
Amenities and Land use (As in 2009)

Sr. No.	Name Village	Land Use										Name of three most important commodities manufactured		
		Area under different types of land use (in hectares rounded up to one decimal place)						Area irrigated by source (in hectare).						
		Fallow Lands Other Than Current Fallow	Current Fallow	Net Area Sown	Total Irrigated Land Area	Total Un-irrigated Land Area	Canals (C)	Wells/Tube-Wells (W/TW)	Tanks/Lakes (T/L)	Water Falls (WF)	Others (O)	First	Second	Third
1	2	110	111	112	113	114	115	116	117	118	119	120	121	122
60	Varasada	33.3	0	346.3	275.2	71.1	0	275	0	0	0			
61	Bavalchudi	0	12.9	452.8	286.4	166.4	0	286	0	0	0			
62	Rajosana	65.3	7.1	270	150	120	0	150	0	0	0			
63	Teniwada	0	0	445.4	260	185.4	0	260	0	0	0			
64	Kotadi	0	0	322.8	150	172.8	0	150	0	0	0			
65	Kodarali	11	0	142	68.8	73.2	0	68.8	0	0	0			
66	Edrana	0	0	582.8	182	400.8	0	182	0	0	0			
67	Vesa	0	0	389.2	215.6	173.7	0	216	0	0	0			
68	Gidasan Nani	0	138	28	22.9	5.1	0	22.9	0	0	0			
69	Megal	0	0	530.8	498	32.8	0	498	0	0	0			
70	Pepol	42.9	0	679.6	350	329.6	0	350	0	0	0			
71	Panchada	8.3	170.1	310.6	201.4	109.2	0	201	0	0	0			
72	Kabirpura	0	0	53.4	34.1	19.2	0	34.1	0	0	0			
73	Nizampura	101.1	0	250.3	150	100.3	0	150	0	0	0			
74	Mokeshvar	5.6	0	11.3	11.3	0	0	11.3	0	0	0			
75	Pandva	15.3	10.5	24	24	0	0	24	0	0	0			
76	Navo Vas	10.3	16	110.4	93.2	17.2	0	93.2	0	0	0			
77	Iqbalpura	3.3	10.2	12.5	12.5	0	0	12.5	0	0	0			
78	Tajpura	0	8.5	127.2	111.1	16.1	0	111	0	0	0			
79	Salemkot	21.1	0	244.5	200.1	44.4	0	200	0	0	0			
80	Badarpura	10.2	0	116.2	86.1	30.1	0	86.1	0	0	0			
81	Mepada	0	0	339.7	204.1	135.6	0	204	0	0	0			
82	Gidasan Moti	7	7	557.9	316.4	241.4	0	316	0	0	0			
83	Nandotra	0	0	787.2	640.8	146.4	0	641	0	0	0			
84	Fategadh	31.6	0	264.8	100	164.8	0	100	0	0	0			
85	Pasvadal	0	93.5	634.2	348	286.2	0	348	0	0	0			
86	Manpura	32.1	0	152.4	114.7	37.7	0	115	0	0	0			
87	Dharewada	0	0	143.4	84.5	58.9	0	84.5	0	0	0			
88	Nanosana	12.1	0	410.6	278.3	132.3	0	278	0	0	0			
89	Umrecha	0	0	238.7	138.7	100	0	139	0	0	0			
90	Paldi	0	20.2	163	143	20	0	143	0	0	0			

Census of India 2011- Village Directory Amenities and Land use (As in 2009)

Number of educational amenities available. (If not available within the village, the distance range code viz; a for < 5 Kms, b for 5-10 Kms and c for 10+ kms of nearest place where facility is available is given).

Sr. No.	Name Village	Location Code No.	Total Area of The Village (In Hectares Rounded Up to One Decimal Place)	Total Population (2011 Census)	Number of Households (2011 Census)	Pre-Primary School (PP)	Primary School (P)	Middle School (M)	Secondary School (S)	Senior Secondary School (SS)	Degree College of Arts Science & Commerce (ASC)	Engineering College (EC)	Medical College (MC)	Management Institute (MI)
1	2	3	4	5	6	7	8	9	10	11	12	13	14	15
CD Block:-Vadgam (0017)														
91	Nagana	508092	472.3	1470	302	b	1		b	b	c	c	c	c
92	Nagarpura	508093	305.6	755	148	c	2		c	b	c	c	c	c
93	Juni Nagari	508094	484.2	792	167	c	1		c	c	c	c	c	c
94	Bhalgam	508095	378.4	1091	222	b	1		c	c	c	c	c	c
95	Bhakhari	508096	173	484	98	c	1		c	c	c	c	c	c
96	Sherpura (Sembhar)	508097	562.9	1396	279	c	1		c	c	c	c	c	c
97	Kaleda	508098	444.6	2736	570	c	3		1	1	c	c	c	c
98	Harde Vasana	508099	347.6	2075	456	c	1		c	c	c	c	c	c
99	Juni Sendhani	508100	527.1	1732	367	c	2		c	b	c	c	c	c
100	Navi Sendhani	508101	528.1	970	196	c	1		c	b	c	c	c	c
101	Amirpura	508102	89.2	213	45	c	1		c	b	c	c	c	c
102	Vasana (Sembhar)	508103	260.8	845	177	c	1		c	a	c	c	c	c
103	Navi Nagari	508104	273.4	477	103	c	1		c	c	c	c	c	c
104	Pilucha	508105	637.5	2374	504	c	1		c	1	c	c	c	c
105	Dalvana	508106	949.8	2000	404	c	1		c	a	c	c	c	c
106	Thalwada	508107	536.8	1913	400	c	1		c	c	c	c	c	c
107	Iqbalgadh	508108	426.5	709	141	c	3		c	a	c	c	c	c
108	Bhukhla	508109	662.7	947	207	c	1		c	a	c	c	c	c
109	Kodaram	508110	1251.5	4923	1051	c	4		1	1	c	c	c	c
Block Total :			55909.7	231947	45963	4	163	0	27	12	0	0	0	0

Census of India 2011- Village Directory Amenities and Land use (As in 2009)

Number of educational amenities available. (If not available within the village, the distance range code viz; a for < 5 Kms, b for 5-10 Kms and c for 10+ kms of nearest place where facility is available is given).

Number of Medical Amenities available. (If not available within the village, the distance range code viz; a for < 5 Kms, b for 5-10 Kms and c for 10+ kms of nearest place where facility is available is given).

16	17	18	19	20	21	22	23	24	25	26	27	28	29	30	31	Name Village	Sr. No.
Polytechnic (Pt)	Vocational Training School /ITI	Non-Formal Training Centre (NFTC)	Special School for Disabled (SSD)	Others (Specify)	Community Health Centre (CHC)	Primary Health Centre (PHC)	Primary Health Sub Centre (PHS)	Maternity and Child Welfare Centre (MCW)	T. B. Clinic (TBC)	Hospital-Allopathic (HA)	Hospital-Alternative Medicine (HO)	Dispensary (D)	Veterinary Hospital (VH)	Mobile Health Clinic (MHC)	Family Welfare Centre (FWC)		
c	b	c	c		b	a	a	b	b	b	c	b	b	a	b	Nagana	91
c	c	c	c		b	b	b	c	c	c	c	c	c	c	c	Nagarpura	92
c	c	c	c		c	b	b	c	c	c	c	b	b	c	c	Juni Nagari	93
c	c	c	c		c	b	b	c	c	c	c	c	c	c	c	Bhalgam	94
c	c	c	c		b	b	b	c	c	c	c	c	c	c	c	Bhakhari	95
c	c	c	c		c	b	b	c	c	c	c	c	c	c	c	Sherpura (Sembhar)	96
c	c	c	c		c	c	1	c	c	c	c	c	c	c	c	Kaleda	97
c	c	c	c		c	a	c	c	c	c	c	a	a	c	a	Harde Vasana	98
c	c	c	c		c	b	1	c	c	c	c	c	c	c	c	Juni Sendhani	99
c	c	c	c		c	a	c	c	c	c	c	c	c	c	c	Navi Sendhani	100
c	c	c	c		c	b	c	c	c	c	c	b	b	c	b	Amirpura	101
c	c	c	c		c	a	c	c	c	c	c	a	a	c	a	Vasana (Sembhar)	102
c	c	c	c		c	a	a	c	c	c	c	b	b	c	c	Navi Nagari	103
c	c	c	c		c	1	1	c	c	c	c	c	1	c	c	Pilucha	104
c	c	c	c		a	c	c	c	c	c	c	a	a	a	a	Dalvana	105
c	c	c	c		c	b	c	c	c	c	c	b	b	c	c	Thalwada	106
c	c	c	c		a	a	a	c	a	c	c	a	a	c	a	Iqbalgadh	107
c	c	c	c		c	a	a	c	c	c	c	c	c	c	c	Bhukhla	108
c	c	c	c		c	1	1	c	c	c	c	c	c	c	c	Kodaram	109
0	5	0	0	0	3	5	35	0	0	0	0	0	5	1	0		

Census of India 2011- Village Directory Amenities and Land use (As in 2009)

		Number of Non-Government Medical Amenities available.								Availability of drinking water - Yes / No						
Sr. No.	Name Village	Charitable Non Govt. Hospital/Nursing Home.	Medical Practitioner With MBBS Degree	Medical Practitioner With Other Degree	Medical Practitioner With No Degree	Traditional Practitioner and Faith Healer	Medicine Shop	Others	Tap Water (Treated/Untreated)	Well Water (Covered / Uncovered well)	Hand Pump	Tube wells / Bore well	Spring	River / Canal	Tank / Pond / Lake	Others
1	2	32	33	34	35	36	37	38	39	40	41	42	43	44	45	46
91	Nagana	0	0	0	0	0	0	0	Yes	No	No	Yes	No	No	No	No
92	Nagarpura	0	0	0	0	0	0	0	Yes	Yes	No	Yes	No	No	No	No
93	Juni Nagari	0	0	0	0	0	0	0	Yes	No	Yes	Yes	No	No	No	No
94	Bhalgam	0	0	0	0	0	0	0	Yes	No	Yes	Yes	No	No	No	No
95	Bhakhari	0	0	0	0	0	0	0	Yes	No	Yes	Yes	No	No	No	No
96	Sherpura (Sembhar)	0	0	0	0	0	0	0	Yes	Yes	No	Yes	No	No	No	No
97	Kaleda	0	0	0	0	0	1	0	Yes	No	Yes	Yes	No	No	No	No
98	Harde Vasana	0	0	0	0	0	0	0	Yes	No	No	Yes	No	No	No	No
99	Juni Sendhani	0	0	0	0	0	0	0	Yes	Yes	No	Yes	No	No	No	No
100	Navi Sendhani	0	0	0	0	0	0	0	Yes	No	No	Yes	No	No	No	No
101	Amirpura	0	0	0	0	0	0	0	Yes	No	Yes	Yes	No	No	No	No
102	Vasana (Sembhar)	0	0	0	0	0	0	0	Yes	No	Yes	Yes	No	No	No	No
103	Navi Nagari	0	0	0	0	0	0	0	Yes	No	Yes	Yes	No	No	No	No
104	Pilucha	0	0	0	0	0	1	0	Yes	Yes	No	Yes	No	No	No	No
105	Dalvana	0	0	0	0	0	0	0	Yes	No	No	No	No	No	No	No
106	Thalwada	0	0	0	0	0	0	0	Yes	No	No	Yes	No	No	No	No
107	Iqbalgadh	0	0	0	0	0	0	0	Yes	Yes	Yes	Yes	No	No	No	No
108	Bhukhla	0	0	0	0	0	0	0	Yes	Yes	No	Yes	No	No	No	No
109	Kodaram	0	0	0	0	0	2	0	Yes	Yes	No	Yes	No	No	No	No
Block Total :		0	6	13	0	12	49	0	108	66	36	101	0	4	1	3

Census of India 2011- Village Directory Amenities and Land use (As in 2009)

Communication and transport facilities (If amenities available code -Yes is given except for Village Pin Code, If not available within the village, the distance range code viz; a for < 5 Kms, b for 5-10 Kms and c for 10+ kms of nearest place where facility is available is given)

47	48	49	50	51	52	53	54	55	56	57	58	59	60	2	1
Community Toilet Including Bath.	Community Toilet Excluding Bath.	Rural Sanitary Mart or Sanitary Hardware Outlet Available Near The Village.	Community Bio- gas or Recycle of Waste for Productive Use.	Post Office (PO)	Sub Post Office (SPO)	Post & Telegraph Office (P&TO)	Village Pin Code	Telephones (Land Lines)	Public Call Office (PCO)	Mobile Phone Coverage	Internet Cafes/Common Service Centre (CSC)	Private Courier Facility	Bus Service (Public & Private)	Name Village	Sr. No.
No	No	No	No	b	a		385421	Yes	a	Yes	Yes	a	Yes	Nagana	91
No	No	No	No	b	b		385421	Yes	b	Yes	Yes	c	Yes	Nagarpura	92
No	No	No	No	c	c		385410	Yes	b	Yes	Yes	c	Yes	Juni Nagari	93
No	No	No	No	c	Yes		385421	Yes	Yes	Yes	Yes	c	Yes	Bhalgam	94
No	No	No	No	a	Yes		385566	Yes	c	Yes	Yes	c	Yes	Bhakhari	95
Yes	No	No	No	c	c		385410	Yes	c	Yes	Yes	Yes	Yes	Sherpura (Sembhar)	96
No	No	No	No	a	Yes		385421	Yes	Yes	Yes	Yes	c	Yes	Kaleda	97
No	Yes	No	No	c	a		385421	Yes	c	Yes	Yes	c	Yes	Harde Vasana	98
No	No	No	No	c	c		385421	Yes	Yes	Yes	Yes	c	Yes	Juni Sendhani	99
No	No	No	No	a	a		385421	Yes	Yes	Yes	Yes	c	Yes	Navi Sendhani	100
No	No	No	No	a	a		385421	Yes	b	Yes	Yes	c	Yes	Amirpura	101
No	No	No	No	a	a		385421	Yes	a	Yes	Yes	c	Yes	Vasana (Sembhar)	102
No	No	No	No	b	b		385410	Yes	b	Yes	Yes	c	Yes	Navi Nagari	103
No	No	No	No	a	Yes		385421	Yes	Yes	Yes	Yes	c	Yes	Pilucha	104
No	No	No	No	c	Yes		385421	Yes	c	Yes	Yes	c	Yes	Dalvana	105
No	No	No	No	b	a		385421	Yes	Yes	Yes	Yes	c	Yes	Thalwada	106
No	No	No	No	a	b		385421	Yes	a	Yes	Yes	c	Yes	Iqbalgadh	107
No	No	No	No	c	a		385421	Yes	c	Yes	Yes	c	Yes	Bhukhla	108
No	No	No	No	c	Yes		385421	Yes	Yes	Yes	Yes	c	Yes	Kodaram	109
9	10	15	0	2	39	0	109	108	47	108	108	6	109		

Census of India 2011- Village Directory Amenities and Land use (As in 2009)

Communication and transport facilities (If amenities available code -Yes is given except for Village Pin Code, If not available within the village, the distance range code viz; a for < 5 Kms, b for 5-10 Kms and c for 10+ kms of nearest place where facility is available is given)

Village connected to highways, village roads, banks & credit societies (If amenities available code -Yes is given, If not available within the village, the distance range code viz; a for < 5 Kms, b for 5-10 Kms and c for 10+ kms of nearest place where facility is available is given)

Sr. No.	Name Village	Railway Stations	Auto/Modified Autos	Taxis and Vans	Tractors	Cycle-Pulled Rickshaws (Manual & Machine Driven)	Carts Driven by Animals	Sea /River Ferry Service	Connected to National Highway (NH)	Connected to State Highway (SH)	Connected to Major District Road (MDR)	Connected to Others District Road	Pucca Roads	Kutcha Roads	Water Bounded Macadam (WBM) Roads
1	2	61	62	63	64	65	66	67	68	69	70	71	72	73	74
91	Nagana	b	b	Yes	Yes	Yes	Yes	c	b	Yes	Yes	Yes	Yes	b	b
92	Nagarpura	b	b	b	Yes	Yes	Yes	c	c	c	c	Yes	Yes	Yes	c
93	Juni Nagari	c	c	c	Yes	Yes	Yes	c	c	c	c	Yes	Yes	c	c
94	Bhalgam	c	b	b	Yes	Yes	Yes	c	c	b	b	Yes	Yes	Yes	b
95	Bhakhari	c	c	c	Yes	Yes	Yes	c	c	c	c	Yes	Yes	c	c
96	Sherpura (Sembhar)	c	c	c	Yes	Yes	Yes	c	c	c	Yes	Yes	Yes	Yes	c
97	Kaleda	c	c	Yes	Yes	Yes	Yes	c	c	c	Yes	c	Yes	Yes	c
98	Harde Vasana	c	Yes	Yes	Yes	Yes	Yes	c	c	c	Yes	Yes	Yes	Yes	c
99	Juni Sendhani	c	b	b	Yes		Yes	c	c	b	c	Yes	Yes	Yes	b
100	Navi Sendhani	c	b	b	Yes		Yes	c	c	c	b	Yes	Yes	Yes	b
101	Amirpura	c	b	b	Yes		Yes	c	c	c	b	Yes	Yes	b	b
102	Vasana (Sembhar)	c	a	a	Yes		Yes	c	c	c	a	Yes	Yes	a	a
103	Navi Nagari	b	b	b	Yes	Yes	Yes	c	c	a	a	Yes	Yes	c	c
104	Pilucha	c	c	c	Yes	Yes	Yes	c	c	c	c	Yes	Yes	b	b
105	Dalvana	c	Yes	a	Yes	Yes	Yes	c	c	a	a	Yes	Yes	b	b
106	Thalwada	c	b	Yes	Yes	Yes	Yes	c	c	Yes	c	Yes	Yes	Yes	b
107	Iqbalgadh	c	a	a	Yes	Yes	Yes	c	c	c	c	Yes	Yes	Yes	Yes
108	Bhukhla	c	a	a	Yes	Yes	Yes	c	c	c	c	Yes	Yes	c	c
109	Kodaram	c	Yes	c	Yes	Yes	Yes	c	c	Yes	Yes	Yes	Yes	Yes	b
Block Total :		1	32	53	104	86	103	0	0	22	47	98	107	80	10

Census of India 2011- Village Directory Amenities and Land use (As in 2009)

Village connected to highways, village roads, banks & credit societies (If amenities available code -Yes is given, If not available within the village , the distance range code viz; a for < 5 Kms, b for 5-10 Kms and c for 10+ kms of nearest place where facility is available is given)

Availability of miscellaneous facilities (If amenities available code -Yes is given, If not available within the village, the distance range code viz; a for < 5 Kms, b for 5-10 Kms and c for 10+ kms of nearest place where facility is available is given)

75	76	77	78	79	80	81	82	83	84	85	86	87	88	2	1
Navigable Waterway (River/Canal) (NW)	Footpaths (FP)	Commercial & Co-operative Banks	ATM	Agricultural Credit Societies	Self-Help Group (SHG)	Public Distribution System (PDS) Shop	Mandis / Regular Market	Weekly Haat	Agricultural Marketing Society	Integrated Child Development Scheme (Nutritional Centres)	Anganwadi Centre (Nutritional Centres)	Others (Nutritional Centres)	ASHA (Accredited Social Health Activist)	Name Village	Sr. No.
c	Yes	a	b	Yes	Yes	a	b	b	b	b	Yes	Yes	Yes	Nagana	91
c	Yes	b	c	c	Yes	Yes	c	c	c	c	Yes	Yes	Yes	Nagarpura	92
c	Yes	b	c	Yes	Yes	a	c	c	c	c	Yes	Yes	Yes	Juni Nagari	93
c	Yes	b	b	Yes	Yes	Yes	c	c	c	c	Yes	Yes	Yes	Bhalgam	94
c	Yes	b	c	Yes	Yes	a	c	c	c	c	Yes	Yes	Yes	Bhakhari	95
b	Yes	c	c	Yes	Yes	Yes	c	c	c	c	Yes	Yes	Yes	Sherpura (Sembhar)	96
c	Yes	c	c	Yes	Yes	Yes	c	c	c	c	Yes	Yes	Yes	Kaleda	97
c	Yes	a	c	Yes	Yes	Yes	c	c	c	c	Yes	Yes	Yes	Harde Vasana	98
c	Yes	a	c	Yes	Yes	Yes	c	c	Yes	c	Yes	Yes	Yes	Juni Sendhani	99
c	Yes	Yes	c	Yes	Yes	a	c	c	c	c	Yes	Yes	Yes	Navi Sendhani	100
c	Yes	b	c	Yes	a	a	c	c	Yes	a	Yes	Yes	Yes	Amirpura	101
c	Yes	Yes	c	c	Yes	Yes	c	c	a	c	Yes	Yes	Yes	Vasana (Sembhar)	102
c	Yes	a	c	Yes	Yes	a	c	c	c	c	Yes	Yes	Yes	Navi Nagari	103
c	Yes	Yes	c	Yes	Yes	Yes	c	c	Yes	c	Yes	Yes	Yes	Pilucha	104
c	Yes	Yes	c	Yes	Yes	Yes	c	c	c	c	Yes	Yes	Yes	Dalvana	105
c	Yes	a	c	c	Yes	Yes	c	c	a	c	Yes	Yes	Yes	Thalwada	106
c	Yes	a	a	Yes	Yes	a	c	c	a	a	Yes	Yes	c	Iqbalgadh	107
c	Yes	a	c	c	Yes	Yes	c	c	c	c	Yes	Yes	Yes	Bhukhla	108
c	Yes	Yes	c	Yes	Yes	Yes	c	c	Yes	c	Yes	Yes	Yes	Kodaram	109
0	109	33	4	84	107	71	8	1	13	0	109	109	106		

Census of India 2011- Village Directory Amenities and Land use (As in 2009)

Availability of miscellaneous facilities (If amenities available code -
Yes is given, If not available within the village, the distance range
code viz; a for < 5 Kms, b for 5-10 Kms and c for 10+ kms of
nearest place where facility is available is given)

Availability of electricity (Yes/No)

Sr. No.	Name Village	Community Centre With/ Without TV	Sports Field	Sports Club / Recreation Centre	Cinema / Video Hall	Public Library	Public Reading Room	Newspaper Supply	Assembly Polling Station	Birth & Death Registration Office	Power Supply for Domestic Use (ED)	Power Supply for Agricultural Use (EAG)	Power Supply for Commercial Use (EC)	Power Supply for All Uses (EA)
1	2	89	90	91	92	93	94	95	96	97	98	99	100	101
91	Nagana	Yes	Yes	b	b	Yes	b	Yes	Yes	Yes	Yes	Yes	Yes	Yes
92	Nagarpura	Yes	c	c	c	c	c	Yes	Yes	Yes	Yes	Yes	Yes	Yes
93	Juni Nagari	b	c	c	c	Yes	Yes	Yes	Yes	Yes	Yes	Yes	Yes	Yes
94	Bhalgam	Yes	c	c	c	Yes	c	Yes	Yes	Yes	Yes	Yes	Yes	Yes
95	Bhakhari	Yes	c	c	c	c	c	Yes	Yes	Yes	Yes	Yes	Yes	Yes
96	Sherpura (Sembhar)	Yes	c	c	c	Yes	Yes	Yes	Yes	Yes	Yes	Yes	Yes	Yes
97	Kaleda	Yes	c	c	c	c	c	Yes	Yes	Yes	Yes	Yes	Yes	Yes
98	Harde Vasana	Yes	c	c	c	Yes	c	Yes	Yes	Yes	Yes	Yes	Yes	Yes
99	Juni Sendhani	b	a	c	c	Yes	c	Yes	Yes	Yes	Yes	Yes	Yes	Yes
100	Navi Sendhani	Yes	a	c	c	Yes	c	Yes	Yes	Yes	Yes	Yes	Yes	Yes
101	Amirpura	Yes	b	c	c	Yes	c	Yes	Yes	Yes	Yes	Yes	Yes	Yes
102	Vasana (Sembhar)	Yes	a	c	c	Yes	c	Yes	Yes	Yes	Yes	Yes	Yes	Yes
103	Navi Nagari	Yes	a	c	c	Yes	c	Yes	Yes	Yes	Yes	Yes	Yes	Yes
104	Pilucha	Yes	c	c	c	Yes	c	Yes	Yes	Yes	Yes	Yes	Yes	Yes
105	Dalvana	Yes	a	c	c	Yes	c	Yes	Yes	Yes	Yes	Yes	Yes	Yes
106	Thalwada	Yes	c	c	c	Yes	c	Yes	Yes	Yes	Yes	Yes	Yes	Yes
107	Iqbalgadh	a	a	c	c	Yes	c	Yes	Yes	Yes	Yes	Yes	Yes	Yes
108	Bhukhla	a	c	c	c	c	c	Yes	Yes	Yes	Yes	Yes	Yes	Yes
109	Kodaram	Yes	c	c	c	Yes	c	Yes	Yes	Yes	Yes	Yes	Yes	Yes
Block Total :		83	18	2	0	79	10	109	109	102	109	109	109	109

Census of India 2011- Village Directory Amenities and Land use (As in 2009)

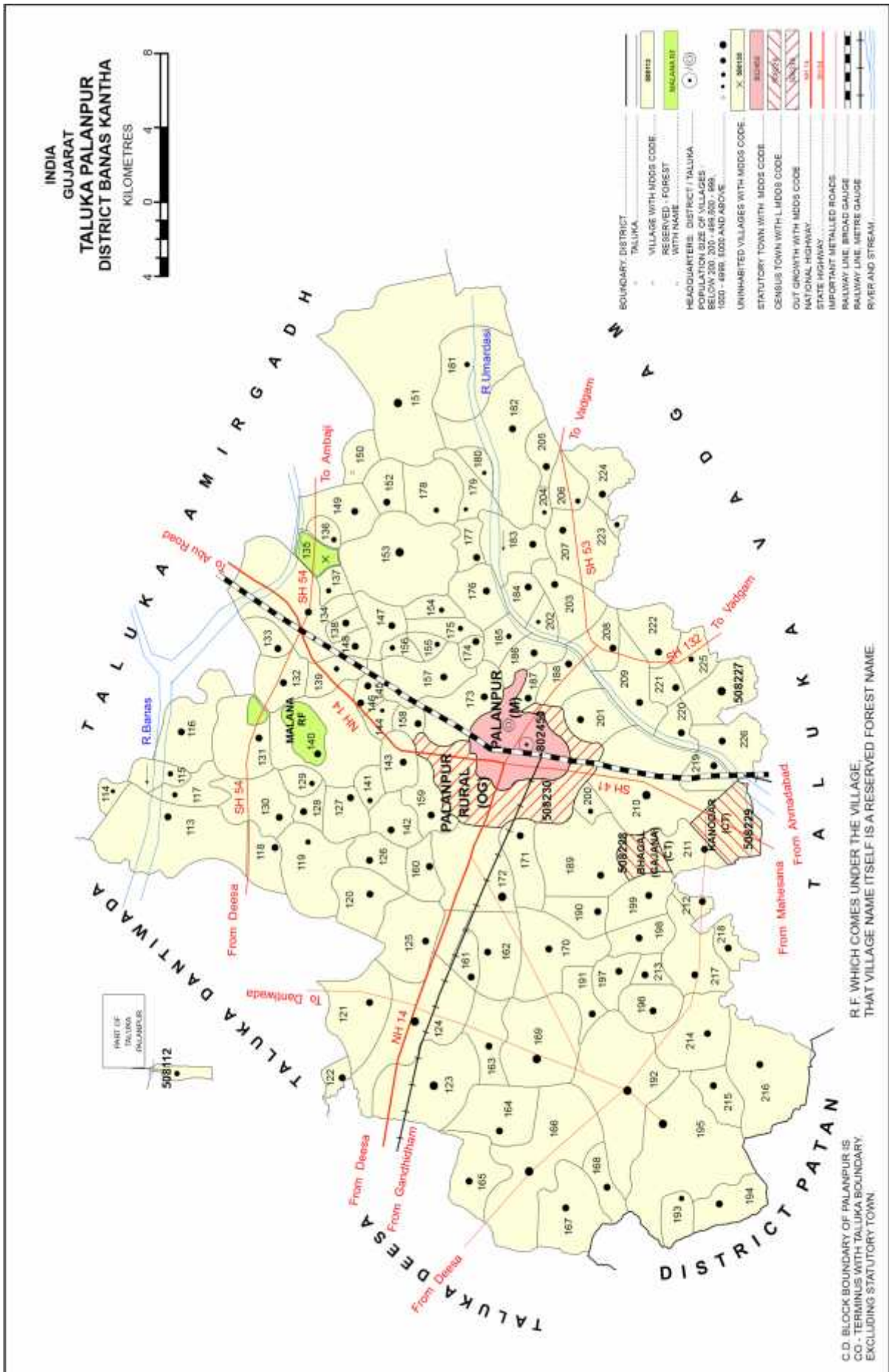
Land Use									
Nearest Town									
Area under different types of land use (in hectares rounded up to one decimal place)									
102	103	104	105	106	107	108	109	2	1
Name	Distance Range Code i.e. a for < 5 Kms, b for 5-10 Kms & c for 10+ kms.	Forests	Area Under Non-Agricultural Uses	Barren and Un-Cultivable Land	Permanent Pastures and Other Grazing Lands	Land Under Miscellaneous Tree Crops etc.	Culturable Waste Land	Name Village	Sr. No.
PALANPUR	c	0	32.1	31	30.7	0	2.8	Nagana	91
PALANPUR	c	0	85.2	0	36.2	0	15.2	Nagarpura	92
PALANPUR	c	0	5	18.9	90.6	0	7.9	Juni Nagari	93
KHERALU	b	0	5	6.3	107.5	0	8	Bhalgam	94
PALANPUR	c	0	6.7	0	48	0	0	Bhakhari	95
PALANPUR	c	35.6	14.8	0	80.1	0	0	Sherpura (Sembhar)	96
KHERALU	c	5.1	3	10.9	90.3	0	0	Kaleda	97
KHERALU	c	0	8.3	0	5.4	0	0	Harde Vasana	98
KHERALU	c	130.2	6	41.7	87.2	0	40.4	Juni Sendhani	99
KHERALU	c	0	4	0	83.5	0	22.6	Navi Sendhani	100
KHERALU	c	0	3.2	0	38.1	0	0	Amirpura	101
KHERALU	c	0	5.5	0	17.5	0	0	Vasana (Sembhar)	102
PALANPUR	c	0	1.6	1.3	50.7	0	0	Navi Nagari	103
PALANPUR	c	0	65.1	36.7	146.3	0	30.9	Pilucha	104
SIDHPUR	c	0	24.1	25.9	1.4	0	10.2	Dalvana	105
PALANPUR	c	0	23.5	0.2	114.3	0	1.3	Thalwada	106
PALANPUR	c	0	6.1	0	39.5	0	0	Iqbalgadh	107
PALANPUR	c	0	4	0	90.8	0	0	Bhukhla	108
PALANPUR	c	0	8.2	0	41	0	80.3	Kodaram	109
	0	1683.6	2246.9	2511.6	5278.7	302	1917.9		

Census of India 2011- Village Directory Amenities and Land use (As in 2009)

Sr. No.	Name Village	Land Use										Name of three most important commodities manufactured		
		Area under different types of land use (in hectares rounded up to one decimal place)						Area irrigated by source (in hectare).						
		Fallow Lands Other Than Current Fallows	Current Fallows	Net Area Sown	Total Irrigated Land Area	Total Un-irrigated Land Area	Canals (C)	Wells/Tube-Wells (W/TW)	Tanks/Lakes (T/L)	Water Falls (WF)	Others (O)	First	Second	Third
1	2	110	111	112	113	114	115	116	117	118	119	120	121	122
91	Nagana	0	0	375.8	280.2	95.5	0	280.2	0	0	0			
92	Nagarpura	0	4.2	164.7	122	42.7	0	122	0	0	0			
93	Juni Nagari	0	45.4	316.4	65	251.4	0	65	0	0	0			
94	Bhalgam	0	0	251.6	140.6	111	0	140.6	0	0	0			
95	Bhakhari	40.3	0	78	51	27	0	51	0	0	0			
96	Sherpura (Sembhar)	0	0	432.4	277.9	154.4	44.5	233.4	0	0	0			
97	Kaleda	0	0	335.2	258.2	77	0	258.2	0	0	0			
98	Harde Vasana	19.2	0	314.7	114	200.7	0	114	0	0	0			
99	Juni Sendhani	0	0	221.6	178.4	43.2	0	178.4	0	0	0			
100	Navi Sendhani	0	0	418	150	268	0	150	0	0	0			
101	Amirpura	0	0	47.8	37	10.8	0	37	0	0	0			
102	Vasana (Sembhar)	0	0	237.8	120	117.8	0	120	0	0	0			
103	Navi Nagari	0.6	20.8	198.4	124.2	74.2	0	124.2	0	0	0			
104	Pilucha	39.4	0	319	200.1	119	0	200.1	0	0	0			
105	Dalvana	0	18.4	869.9	769.9	100	0	769.9	0	0	0			
106	Thalwada	3.6	0	393.8	200	193.8	0	200	0	0	0			
107	Iqbalgadh	4.2	0	376.7	276	100.7	0	276	0	0	0			
108	Bhukhla	69.5	0	498.4	270.1	228.3	0	270.1	0	0	0			
109	Kodaram	0	45.4	1076.6	1076.6	0	0	1076.6	0	0	0			
Block Total :		1387	1933	38648	24928.2	13720	44.5	24884	0	0				

TALUKA/C.D.BLOCK

PALANPUR



(C) Alphabetical List of Village (Palanpur Taluka)

Sr. No.	Name of Village	2011 Census Location Code Number	2001 Census Location Code Number	Sr. No.	Name of Village	2011 Census Location Code Number	2001 Census Location Code Number
1	2	3	4	1	2	3	4
1	Akedi	508118	00170900	30	Fatepur	508221	00181300
2	Akesan	508171	00176200	31	Gadh	508192	00178300
3	Aligadh	508174	00176500	32	Galwada	508198	00178900
4	Ambaliyal	508177	00176800	33	Gathamam	508189	00178000
5	Ambetha	508186	00177700	34	Godh	508181	00177200
6	Angola	508160	00175000	35	Gola	508207	00179900
7	Antroli	508131	00172200	36	Gopalpura	508204	00179600
8	Asmapura (Gola)	508223	00181500	37	Hasanpur	508149	00173900
9	Asmapura (Karjoda)	508156	00174600	38	Hathidra	508151	00174100
10	Badargadh	508227	00181900	39	Hebatpur	508139	00173000
11	Badarpura (Bhutedi)	508119	00171000	40	Hoda	508197	00178800
12	Badarpura (Kalusana)	508212	00180400	41	Jadial	508178	00176900
13	Badarpura (Khodla)	508161	00175200	42	Jagana	508210	00180200
14	Bhagal (Pipli)	508184	00177500	43	Jasleni	508226	00181800
15	Bhatamal Moti	508130	00172100	44	Jaspuriya	508138	00172900
16	Bhatamal Nani	508117	00170800	45	Jorapura Bhakhar	508112	00170300
17	Bhatwadi	508179	00177000	46	Juvol	508114	00170500
18	Bhavisana	508190	00178100	47	Kamalpur	508220	00181200
19	Bhutedi	508128	00171900	48	Karjoda	508157	00174700
20	Chadotar	508172	00176300	49	Kharodiya	508225	00181700
21	Chandisar	508124	00171500	50	Khasa	508196	00178700
22	Chekhala	508115	00170600	51	Khemana	508145	00173600
23	Chitrasani	508134	00172500	52	Khodla	508162	00175300
24	Dalwada	508194	00178500	53	Kotda (Bhakhar)	508122	00171300
25	Delwada	508126	00171700	54	Kotda (Chand Gadh)	508133	00172400
26	Dhandha	508182	00177300	55	Kumbhalmer	508163	00175400
27	Dhaniyana	508185	00177600	56	Kumbhasan	508169	00176000
28	Dhelana	508224	00181600	57	Kumpar	508180	00177100
29	Esbipura	508200	00179200	58	Kushakal	508125	00171600

Sr. No.	Name of Village	2011 Census Location Code Number	2001 Census Location Code Number
1	2	3	4
59	Lalawada	508201	00179300
60	Laxmanpura	508148	00173800
61	Lunwa	508143	00173400
62	Madana (Dangiya)	508121	00171200
63	Madana (Gadh)	508195	00178600
64	Malan	508153	00174300
65	Malana	508140	00173100
66	Malpuriya	508137	00172800
67	Manaka	508205	00179700
68	Manpur (Karjoda)	508155	00174500
69	Merwada (Mahajan)	508150	00174000
70	Merwada (Ratanpur)	508208	00180000
71	Moriya	508142	00173300
72	Mota	508123	00171400
73	Nalasar	508176	00176700
74	Pakhanwa	508141	00173200
75	Parpada	508159	00174900
76	Patosan	508214	00180600
77	Pedagara	508152	00174200
78	Pipli	508203	00179500
79	Pirojpura (Tankani)	508132	00172300
80	Rajpur (Pakhanva)	508127	00171800
81	Rampura (Karaza)	508116	00170700
82	Ranawas	508113	00170400
83	Ranpuriya	508135	00172600
84	Ratanpur	508188	00177900
85	Ruppura	508206	00179800
86	Sadarpur	508173	00176400
87	Sagrosana	508199	00179000

Sr. No.	Name of Village	2011 Census Location Code Number	2001 Census Location Code Number
1	2	3	4
88	Salempura	508191	00178200
89	Salla	508215	00180700
90	Sambarda	508202	00179400
91	Samdhi (Motavas)	508166	00175700
92	Samdhi (Nadhanivas)	508167	00175800
93	Samdhi Ranajivas	508165	00175600
94	Sangla	508129	00172000
95	Sangra	508147	00173700
96	Saripada	508213	00180500
97	Sasam	508216	00180800
98	Sedrasana	508219	00181100
99	Semodra	508222	00181400
100	Songadh	508158	00174800
101	Sundha	508164	00175500
102	Surajpura (Khe)	508146	00173600
103	Takarwada	508217	00180900
104	Talepura (Madana)	508193	00178400
105	Tokariya	508218	00181000
106	Ukarda	508136	00172700
107	Vadhana	508120	00171100
108	Vagda	508209	00180100
109	Varwadia	508144	00173500
110	Vasan	508183	00177400
111	Vasani	508168	00175900
112	Vasda (Fatepur)	508154	00174400
113	Vasda (Mujpur)	508175	00176600
114	Vasna (Jagana)	508211	00180300
115	Vedancha	508170	00176100
116	Virpur	508187	00177800

Census of India 2011- Village Directory Amenities and Land use (As in 2009)

Number of educational amenities available. (If not available within the village, the distance range code viz; a for < 5 Kms, b for 5-10 Kms and c for 10+ kms of nearest place where facility is available is given).

Sr. No.	Name Village	Location Code No.	Total Area of The Village (In Hectares Rounded Up to One Decimal Place)	Total Population (2011 Census)	Number of Households (2011 Census)	Pre-Primary School (PP)	Primary School (P)	Middle School (M)	Secondary School (S)	Senior Secondary School (SS)	Degree College of Arts Science & Commerce (ASC)	Engineering College (EC)	Medical College (MC)	Management Institute (MI)
1	2	3	4	5	6	7	8	9	10	11	12	13	14	15
CD Block:-Palanpur (0018)														
1	Jorapura Bhakhar	508112	120.7	564	93	c	1		c	c	c	c	c	c
2	Ranawas	508113	1295.8	1407	277	c	3		c	c	c	c	c	c
3	Juvol	508114	142.3	471	99	c	1		b	b	c	c	c	c
4	Cekhala	508115	472.8	888	145	c	1		c	c	c	c	c	c
5	Rampura (Karaza)	508116	525.7	1670	304	c	1		1	1	c	c	c	c
6	Bhatamal Nani	508117	302	885	150	c	1		c	c	c	c	c	c
7	Akedi	508118	637.2	1014	203	c	1		c	c	c	c	c	c
8	Badarpura (Bhutedi)	508119	289.9	928	197	c	1		c	c	c	c	c	c
9	Vadhana	508120	694	2018	411	c	2		c	c	c	c	c	c
10	Madana (Dangiya)	508121	1042.4	4546	903	c	3		c	c	c	c	c	c
11	Kotda (Bhakhar)	508122	382.2	1549	321	c	1		c	c	c	c	c	c
12	Mota	508123	1277.2	5469	1058	c	3		2	c	c	c	c	c
13	Chandisar	508124	2129.3	9972	1994	c	4		1	c	c	c	c	c
14	Kushakal	508125	710.1	2249	466	b	2		b	b	b	b	c	c
15	Delwada	508126	441.3	1730	347	b	1		b	b	b	b	c	c
16	Rajpur (Pakhanva)	508127	521.8	1101	207	b	1		b	b	b	b	c	c
17	Bhutedi	508128	809.6	1887	397	c	2		c	c	c	c	c	c
18	Sangla	508129	224.8	935	178	c	1		c	c	c	c	c	c
19	Bhatamal Moti	508130	881	2926	552	c	1		c	c	c	c	c	c
20	Antroli	508131	1054.7	4110	697	c	1		c	c	c	c	c	c
21	Pirojpura (Tankani)	508132	455.3	1081	198	c	1		1	c	c	c	c	c
22	Kotda (Chand Gadh)	508133	325.5	1114	221	c	1		c	c	c	c	c	c
23	Chitrasani	508134	1846.8	3422	596	c	4		2	c	c	c	c	c

Census of India 2011- Village Directory Amenities and Land use (As in 2009)

Number of educational amenities available. (If not available within the village, the distance range code viz; a for < 5 Kms, b for 5-10 Kms and c for 10+ kms of nearest place where facility is available is given).

Number of Medical Amenities available. (If not available within the village, the distance range code viz; a for < 5 Kms, b for 5-10 Kms and c for 10+ kms of nearest place where facility is available is given).

Polytechnic (Pt)	Vocational Training School /ITI	Non-Formal Training Centre (NFTC)	Special School for Disabled (SSD)	Others (Specify)	Community Health Centre (CHC)	Primary Health Centre (PHC)	Primary Health Sub Centre (PHS)	Maternity and Child Welfare Centre (MCW)	T.B. Clinic (TBC)	Hospital-Allopathic (HA)	Hospital-Alternative Medicine (HO)	Dispensary (D)	Veterinary Hospital (VH)	Mobile Health Clinic (MHC)	Family Welfare Centre (FWC)	Name Village	Sr. No.
16	17	18	19	20	21	22	23	24	25	26	27	28	29	30	31	2	1
c	c	c	c		b	b	b	a	c	c	c	b	b	c	c	Jorapura Bhakhar	1
c	c	c	c		c	b	b	b	c	c	c	c	b	c	c	Ranawas	2
c	c	c	c		c	b	b	b	c	c	c	c	b	c	c	Juvol	3
c	c	c	c		c	c	c	c	c	c	c	c	c	c	c	Cekhala	4
c	c	c	c		c	b	b	b	c	c	c	b	b	b	b	Rampura (Karaza)	5
c	c	c	c		c	b	b	b	c	c	c	c	b	c	c	Bhatamal Nani	6
c	c	c	c		a	a	c	a	c	c	c	a	a	c	c	Akedi	7
c	c	c	c		c	c	c	c	c	c	c	c	c	c	c	Badarpura (Bhutedi)	8
c	c	c	c		b	b	b	c	c	c	c	c	b	c	c	Vadhana	9
c	c	c	c		b	c	1	c	c	c	c	c	b	b	c	Madana (Dangiya)	10
c	c	c	c		b	c	c	c	c	c	c	c	c	c	a	Kotda (Bhakhar)	11
c	c	c	c		c	c	1	c	c	c	c	c	c	c	c	Mota	12
c	c	c	c		1	c	2	c	c	c	c	c	c	c	c	Chandisar	13
b	b	b	b		b	b	1	b	b	b	b	b	b	b	b	Kushakal	14
b	b	b	b		a	a	a	b	b	b	b	b	b	b	b	Delwada	15
b	b	b	b		b	a	1	b	b	b	b	b	b	b	b	Rajpur (Pakhanva)	16
c	c	c	c		c	1	1	c	c	c	c	c	c	c	c	Bhutedi	17
c	c	c	c		c	a	c	c	c	c	c	c	c	c	c	Sangla	18
c	c	c	c		a	a	1	a	c	c	c	c	a	c	c	Bhatamal Moti	19
c	c	c	c		a	b	a	b	c	c	c	c	b	b	b	Antroli	20
c	c	c	c		c	a	1	c	c	c	c	a	a	a	a	Pirojpura (Tankani)	21
c	c	c	c		c	a	c	c	c	c	c	a	a	c	c	Kotda (Chand Gadh)	22
c	c	c	c		c	1	1	c	c	c	c	c	c	c	c	Chitrasani	23

Census of India 2011- Village Directory Amenities and Land use (As in 2009)

Sr. No.	Name Village	Number of Non-Government Medical Amenities available.							Availability of drinking water - Yes / No							
		Charitable Non Govt. Hospital/Nursing Home.	Medical Practitioner With MBBS Degree	Medical Practitioner With Other Degree	Medical Practitioner With No Degree	Traditional Practitioner and Faith Healer	Medicine Shop	Others	Tap Water (Treated/Untreated)	Well Water (Covered / Uncovered well)	Hand Pump	Tube wells / Bore well	Spring	River / Canal	Tank / Pond / Lake	Others
1	2	32	33	34	35	36	37	38	39	40	41	42	43	44	45	46
1	Jorapura Bhakhar	0	0	0	0	0	0	0	Yes	Yes	Yes	Yes	No	No	No	No
2	Ranawas	0	0	0	0	0	0	0	Yes	Yes	Yes	Yes	No	No	No	No
3	Juvol	0	0	0	0	0	0	0	Yes	No	Yes	Yes	No	No	No	No
4	Cekhala	0	0	0	0	0	0	0	No	Yes	No	No	No	No	No	No
5	Rampura (Karaza)	0	0	0	0	0	0	0	Yes	No	Yes	Yes	No	No	No	No
6	Bhatamal Nani	0	0	0	0	0	0	0	Yes	Yes	Yes	Yes	No	No	No	No
7	Akedi	0	0	0	0	0	0	0	Yes	Yes	Yes	Yes	No	No	No	No
8	Badarpura (Bhutedi)	0	0	0	0	0	0	0	Yes	No	Yes	Yes	No	No	No	No
9	Vadhana	0	0	0	0	0	0	0	No	Yes	No	No	No	Yes	No	No
10	Madana (Dangiya)	0	0	0	0	0	0	0	Yes	No	No	Yes	No	No	No	No
11	Kotda (Bhakhar)	0	0	0	0	0	0	0	Yes	Yes	Yes	Yes	No	No	Yes	No
12	Mota	0	0	0	0	0	0	0	Yes	No	No	Yes	No	Yes	No	No
13	Chandisar	0	0	0	0	0	4	0	Yes	No	Yes	Yes	No	No	No	No
14	Kushakal	0	0	0	0	0	0	0	Yes	No	No	Yes	No	No	No	No
15	Delwada	0	0	0	0	0	0	0	Yes	No	Yes	Yes	No	No	No	No
16	Rajpur (Pakhanva)	0	0	0	0	0	0	0	Yes	No	No	Yes	No	No	No	No
17	Bhutedi	0	0	0	0	0	1	0	Yes	No	Yes	Yes	No	No	No	No
18	Sangla	0	0	0	0	0	0	0	Yes	Yes	Yes	No	No	No	No	No
19	Bhatamal Moti	0	0	0	0	0	0	0	Yes	No	Yes	Yes	No	No	No	No
20	Antroli	0	0	0	0	0	0	0	Yes	Yes	Yes	Yes	No	No	Yes	No
21	Pirojpura (Tankani)	0	0	0	0	0	0	0	Yes	No	Yes	Yes	No	No	No	No
22	Kotda (Chand Gadh)	0	0	0	0	0	0	0	Yes	Yes	Yes	Yes	No	No	No	No
23	Chitrasani	0	0	0	0	0	2	0	Yes	No	Yes	Yes	No	No	No	No

Census of India 2011- Village Directory Amenities and Land use (As in 2009)

Availability of toilet & others Yes / No

Communication and transport facilities (If amenities available code -Yes is given except for Village Pin Code, If not available within the village, the distance range code viz; a for < 5 Kms, b for 5-10 Kms and c for 10+ kms of nearest place where facility is available is given)

47	48	49	50	51	52	53	54	55	56	57	58	59	60	2	1
Community Toilet Including Bath.	Community Toilet Excluding Bath.	Rural Sanitary Mart or Sanitary Hardware Outlet Available Near The Village.	Community Bio- gas or Recycle of Waste for Productive Use.	Post Office (PO)	Sub Post Office (SPO)	Post & Telegraph Office (P&TO)	Village Pin Code	Telephones (Land Lines)	Public Call Office (PCO)	Mobile Phone Coverage	Internet Cafes/Common Service Centre (CSC)	Private Courier Facility	Bus Service (Public & Private)	Name Village	Sr. No.
No	No	No	No	a	a		385001	Yes	a	Yes	Yes	c	Yes	Jorapura Bhakhar	1
No	No	No	No	c	Yes		385010	Yes	c	Yes	Yes	c	Yes	Ranawas	2
No	No	No	No	b	b		385010	Yes	b	Yes	Yes	c	Yes	Juvol	3
No	No	No	No	c	c		385001	c	c	Yes	Yes	c	Yes	Cekhala	4
No	No	No	No	a	b		385010	Yes	b	Yes	Yes	c	Yes	Rampura (Karaza)	5
No	No	No	No	a	a		385010	Yes	c	Yes	Yes	c	Yes	Bhatamal Nani	6
No	No	No	No	c	a		385001	Yes	c	Yes	Yes	c	Yes	Akedi	7
No	No	No	No	c	Yes		385520	Yes	c	Yes	Yes	c	Yes	Badarpura (Bhutedi)	8
No	No	No	No	c	Yes		385001	Yes	Yes	Yes	Yes	c	Yes	Vadhana	9
No	No	No	No	c	Yes		385510	Yes	Yes	c	Yes	c	Yes	Madana (Dangiya)	10
Yes	No	No	Yes	b	c		385010	Yes	Yes	Yes	Yes	c	Yes	Kotda (Bhakhar)	11
Yes	Yes	No	No	c	Yes		385510	Yes	a	Yes	Yes	c	Yes	Mota	12
No	No	Yes	No	Yes	c		385510	Yes	Yes	Yes	Yes	c	Yes	Chandisar	13
No	Yes	No	No	c	Yes		385510	Yes	b	Yes	Yes	b	Yes	Kushakal	14
No	Yes	No	No	c	b		385001	Yes	b	Yes	Yes	b	Yes	Delwada	15
No	No	No	No	a	a		385001	Yes	b	Yes	Yes	b	Yes	Rajpur (Pakhanva)	16
No	No	No	No	c	Yes		385010	Yes	c	Yes	Yes	c	Yes	Bhutedi	17
No	No	No	No	c	b		385010	Yes	c	Yes	Yes	c	Yes	Sangla	18
No	No	No	No	c	Yes		385010	Yes	c	Yes	Yes	c	Yes	Bhatamal Moti	19
No	No	No	No	a	Yes		385010	Yes	Yes	Yes	Yes	c	Yes	Antroli	20
No	No	No	No	c	a		385010	Yes	c	Yes	Yes	c	Yes	Pirojpura (Tankani)	21
No	No	No	No	a	a		385010	Yes	Yes	Yes	Yes	c	Yes	Kotda (Chand Gadh)	22
Yes	No	No	No	Yes	c		385010	Yes	Yes	Yes	Yes	c	Yes	Chitrasani	23

Census of India 2011- Village Directory Amenities and Land use (As in 2009)

Communication and transport facilities (If amenities available code -Yes is given except for Village Pin Code, If not available within the village, the distance range code viz; a for < 5 Kms, b for 5-10 Kms and c for 10+ kms of nearest place where facility is available is given)

Village connected to highways, village roads, banks & credit societies (If amenities available code -Yes is given, If not available within the village, the distance range code viz; a for < 5 Kms, b for 5-10 Kms and c for 10+ kms of nearest place where facility is available is given)

Sr. No.	Name Village	Railway Stations	Auto/Modified Autos	Taxis and Vans	Tractors	Cycle-Pulled Rickshaws (Manual & Machine Driven)	Carts Driven by Animals	Sea /River Ferry Service	Connected to National Highway (NH)	Connected to State Highway (SH)	Connected to Major District Road (MDR)	Connected to Others District Road	Pucca Roads	Kutchcha Roads	Water Bounded Macadam (WBM) Roads
1	2	61	62	63	64	65	66	67	68	69	70	71	72	73	74
1	Jorapura Bhakhar	b	a	a	Yes	Yes	Yes	c	b	b	b	Yes	Yes	Yes	a
2	Ranawas	c	Yes	Yes	Yes		Yes	c	c	Yes	Yes	Yes	Yes	c	c
3	Juvol	c	Yes	Yes	Yes		Yes	c	c	Yes	c	c	Yes	c	c
4	Cekhala	c	c	c	c		c	c	c	c	c	Yes	Yes	Yes	Yes
5	Rampura (Karaza)	c	Yes	Yes	Yes		Yes	c	b	b	b	Yes	Yes	Yes	b
6	Bhatamal Nani	c	Yes	Yes	Yes		Yes	c	c	Yes	Yes	Yes	Yes	c	c
7	Akedi	c	Yes	Yes	Yes		Yes	c	c	Yes	Yes	Yes	Yes	Yes	c
8	Badarpura (Bhutedi)	c	c	Yes	Yes		Yes	c	c	c	c	Yes	Yes	c	c
9	Vadhana	c	Yes	Yes	Yes		Yes	c	c	Yes	Yes	Yes	Yes	c	c
10	Madana (Dangiya)	b	b	Yes	Yes	Yes	Yes	c	b	b	b	Yes	Yes	a	Yes
11	Kotda (Bhakhar)	b	Yes	b	Yes	Yes	Yes	c	a	b	b	Yes	Yes	a	Yes
12	Mota	c	c	Yes	Yes		Yes	c	a	Yes	Yes	Yes	Yes	Yes	Yes
13	Chandisar	Yes	Yes	Yes	Yes	Yes	c	c	c	Yes	Yes	Yes	Yes	Yes	Yes
14	Kushakal	b	b	Yes	Yes		b	c	b	b	b	Yes	Yes	b	b
15	Delwada	b	Yes	Yes	Yes		Yes	b	b	b	b	Yes	Yes	b	b
16	Rajpur (Pakhanva)	b	Yes	Yes	Yes		Yes	b	b	Yes	Yes	Yes	Yes	b	Yes
17	Bhutedi	c	c	Yes	Yes		Yes	c	c	c	c	Yes	Yes	c	c
18	Sangla	c	Yes	Yes	Yes		Yes	c	c	Yes	Yes	Yes	Yes	c	Yes
19	Bhatamal Moti	c	Yes	Yes	Yes		Yes	c	c	Yes	Yes	Yes	Yes	c	c
20	Antroli	c	a	Yes	Yes		Yes	b	b	Yes	Yes	Yes	Yes	Yes	Yes
21	Pirojpura (Tankani)	c	Yes	Yes	Yes		Yes	a	a	a	a	Yes	Yes	a	c
22	Kotda (Chand Gadh)	c	Yes	Yes	Yes		Yes	c	c	Yes	Yes	Yes	Yes	Yes	Yes
23	Chitrasani														

Census of India 2011- Village Directory Amenities and Land use (As in 2009)

Village connected to highways, village roads, banks & credit societies (If amenities available code -Yes is given, If not available within the village , the distance range code viz; a for < 5 Kms, b for 5-10 Kms and c for 10+ kms of nearest place where facility is available is given)

Availability of miscellaneous facilities (If amenities available code - Yes is given, If not available within the village, the distance range code viz; a for < 5 Kms, b for 5-10 Kms and c for 10+ kms of nearest place where facility is available is given)

75	76	77	78	79	80	81	82	83	84	85	86	87	88	2	1
Navigable Waterway (River/Canal) (NW)	Footpaths (FP)	Commercial & Co-operative Banks	ATM	Agricultural Credit Societies	Self-Help Group (SHG)	Public Distribution System (PDS) Shop	Mandis / Regular Market	Weekly Haat	Agricultural Marketing Society	Integrated Child Development Scheme (Nutritional Centres)	Anganwadi Centre (Nutritional Centres)	Others (Nutritional Centres)	ASHA (Accredited Social Health Activist)	Name Village	Sr. No.
a	Yes	b	b	Yes	Yes	Yes	c	c	c	c	Yes	Yes	Yes	Jorapura Bhakhar	1
c	Yes	c	c	Yes	Yes	Yes	c	c	c	c	Yes	Yes	Yes	Ranawas	2
c	Yes	b	b	b	Yes	Yes	b	b	b	b	Yes	Yes	Yes	Juvol	3
c	Yes	c	c	c	c	Yes	c	c	c	c	Yes	Yes	c	Cekhala	4
b	Yes	b	c	c	Yes	Yes	c	c	c	c	Yes	Yes	Yes	Rampura (Karaza)	5
c	Yes	b	c	Yes	Yes	Yes	c	c	c	c	Yes	Yes	Yes	Bhatamal Nani	6
c	Yes	c	c	Yes	Yes	a	c	c	c	c	Yes	Yes	Yes	Akedi	7
c	Yes	c	c	c	Yes	a	c	c	c	c	Yes	Yes	Yes	Badarpura (Bhutedi)	8
c	Yes	c	c	Yes	Yes	Yes	c	c	c	c	Yes	Yes	Yes	Vadhana	9
a	Yes	c	c	Yes	Yes	Yes	c	c	c	c	Yes	Yes	Yes	Madana (Dangiya)	10
a	Yes	Yes	a	Yes	Yes	Yes	c	c	c	c	Yes	Yes	Yes	Kotda (Bhakhar)	11
c	Yes	Yes	c	Yes	Yes	Yes	c	c	c	c	Yes	Yes	Yes	Mota	12
c	Yes	Yes	Yes	Yes	Yes	Yes	Yes	c	Yes	c	Yes	Yes	Yes	Chandisar	13
c	Yes	Yes	b	Yes	Yes	Yes	b	b	b	b	Yes	Yes	Yes	Kushakal	14
b	Yes	b	b	Yes	Yes	Yes	b	b	b	b	Yes	Yes	Yes	Delwada	15
b	Yes	b	b	Yes	Yes	Yes	b	b	b	b	Yes	Yes	Yes	Rajpur (Pakhanva)	16
c	Yes	Yes	c	Yes	Yes	Yes	c	c	c	c	Yes	Yes	Yes	Bhutedi	17
c	Yes	c	c	Yes	Yes	Yes	c	c	c	c	Yes	Yes	Yes	Sangla	18
c	Yes	Yes	c	Yes	Yes	Yes	c	c	c	c	Yes	Yes	Yes	Bhatamal Moti	19
c	Yes	c	c	Yes	Yes	Yes	c	c	c	c	Yes	Yes	Yes	Antroli	20
c	Yes	Yes	c	Yes	Yes	Yes	c	c	c	c	Yes	Yes	Yes	Pirojpura (Tankani)	21
c	Yes	c	c	Yes	Yes	Yes	c	c	c	c	Yes	Yes	Yes	Kotda (Chand Gadh)	22
c	Yes	Yes	c	Yes	Yes	Yes	c	c	c	c	Yes	Yes	Yes	Chitrasani	23

Census of India 2011- Village Directory Amenities and Land use (As in 2009)

Availability of miscellaneous facilities (If amenities available code -
Yes is given, If not available within the village, the distance range code
viz; a for < 5 Kms, b for 5-10 Kms and c for 10+ kms of nearest place
where facility is available is given)

Availability of electricity
(Yes/No)

Sr. No.	Name Village	Community Centre With/ Without TV	Sports Field	Sports Club / Recreation Centre	Cinema / Video Hall	Public Library	Public Reading Room	Newspaper Supply	Assembly Polling Station	Birth & Death Registration Office	Power Supply for Domestic Use (ED)	Power Supply for Agricultural Use (EAG)	Power Supply for Commercial Use (EC)	Power Supply for All Uses (EA)
1	2	89	90	91	92	93	94	95	96	97	98	99	100	101
1	Jorapura Bhakhar	c	c	c	c	c	c	Yes	Yes	Yes	Yes	Yes	Yes	Yes
2	Ranawas	Yes	c	c	c	Yes	c	Yes	Yes	Yes	Yes	Yes	Yes	Yes
3	Juvol	c	a	b	c	b	b	Yes	Yes	Yes	Yes	Yes	Yes	Yes
4	Cekhala	a	c	c	c	c	c	Yes	a	a	Yes	Yes	Yes	Yes
5	Rampura (Karaza)	Yes	c	c	c	Yes	c	Yes	Yes	Yes	Yes	Yes	Yes	Yes
6	Bhatamal Nani	Yes	c	c	c	c	c	Yes	Yes	Yes	Yes	Yes	Yes	Yes
7	Akedi	Yes	c	c	c	Yes	c	Yes	Yes	Yes	Yes	Yes	Yes	Yes
8	Badarpura (Bhutedi)	Yes	c	c	c	c	c	Yes	Yes	Yes	Yes	Yes	Yes	Yes
9	Vadhana	Yes	c	c	c	Yes	c	Yes	Yes	Yes	Yes	Yes	Yes	Yes
10	Madana (Dangiya)	Yes	c	c	c	Yes	c	Yes	Yes	Yes	Yes	Yes	Yes	Yes
11	Kotda (Bhakhar)	Yes	Yes	c	c	Yes	c	Yes	Yes	Yes	Yes	Yes	Yes	Yes
12	Mota	Yes	c	c	c	Yes	c	Yes	Yes	Yes	Yes	Yes	Yes	Yes
13	Chandisar	Yes	c	c	c	Yes	Yes	Yes	Yes	Yes	Yes	Yes	Yes	Yes
14	Kushakal	Yes	Yes	Yes	b	Yes	b	Yes	Yes	Yes	Yes	Yes	Yes	Yes
15	Delwada	Yes	b	b	b	Yes	b	Yes	Yes	Yes	Yes	Yes	Yes	Yes
16	Rajpur (Pakhanva)	Yes	Yes	b	b	Yes	b	Yes	Yes	Yes	Yes	Yes	Yes	Yes
17	Bhutedi	Yes	Yes	c	c	Yes	c	Yes	Yes	Yes	Yes	Yes	Yes	Yes
18	Sangla	Yes	c	c	c	c	c	Yes	Yes	Yes	Yes	Yes	Yes	Yes
19	Bhatamal Moti	Yes	c	c	c	Yes	c	Yes	Yes	Yes	Yes	Yes	Yes	Yes
20	Antroli	Yes	Yes	c	c	c	c	Yes	Yes	Yes	Yes	Yes	Yes	Yes
21	Pirojpura (Tankani)	a	a	a	a	Yes	a	Yes	Yes	Yes	Yes	Yes	Yes	Yes
22	Kotda (Chand Gadh)	Yes	c	c	c	Yes	c	Yes	Yes	Yes	Yes	Yes	Yes	Yes
23	Chitrasani	c	c	c	c	Yes	c	Yes	Yes	Yes	Yes	Yes	Yes	Yes

Census of India 2011- Village Directory Amenities and Land use (As in 2009)

Land Use									
Nearest Town									
Area under different types of land use (in hectares rounded up to one decimal place)									
102	103	104	105	106	107	108	109	2	1
Name	Distance Range Code i.e. a for < 5 Kms, b for 5-10 Kms & c for 10+ kms.	Forests	Area Under Non-Agricultural Uses	Barren and Un-Cultivable Land	Permanent Pastures and Other Grazing Lands	Land Under Miscellaneous Tree Crops etc.	Culturable Waste Land	Name Village	Sr. No.
DEESA	c	0.4	17.7	0	15.9	0	0	Jorapura Bhakhhar	1
PALANPUR	c	0	3.5	60.5	33.1	0	17.4	Ranawas	2
PALANPUR	c	0	2.2	58.3	12.4	0	0	Juvol	3
PALANPUR	c	0	223.5	99.2	1.7	6.1	0	Chekhala	4
PALANPUR	c	0	14	0	10.1	0	108	Rampura (Karaza)	5
PALANPUR	c	0	0.6	98	4.4	0	26.1	Bhatamal Nani	6
PALANPUR	c	0	3.6	31.8	2.7	0	0	Akedi	7
PALANPUR	c	0	0.9	0	7.3	0	0	Badarpura (Bhutedi)	8
PALANPUR	c	0	65.2	151.2	10.4	0	82.4	Vadhana	9
PALANPUR	c	47.6	0	9.3	117.2	0	20.2	Madana (Dangiya)	10
PALANPUR	c	0	11	0.6	18.2	0	11.9	Kotda (Bhakhhar)	11
PALANPUR	c	0	3.9	0	102.4	0	16	Mota	12
PALANPUR	c	0	0	132	106	0	0	Chandisar	13
PALANPUR	b	0	0	0	108	0	17.1	Kushakal	14
PALANPUR	b	0	4.8	0	19.5	0	0	Delwada	15
PALANPUR	b	0	0	2.6	5.1	0	50.5	Rajpur (Pakhanva)	16
PALANPUR	c	0	6.2	0.4	36.4	36.4	0	Bhutedi	17
PALANPUR	c	0	64.9	0	18.7	0	0	Sangla	18
PALANPUR	c	0	5.2	2.6	97.8	0	0	Bhatamal Moti	19
PALANPUR	c	9.9	26.5	0	61.4	0	0	Antroli	20
PALANPUR	c	80.3	0	0	20	0	0	Pirojpura (Tankani)	21
PALANPUR	c	140.9	2.3	0.4	0	0	0	Kotda (Chand Gadh)	22
PALANPUR	c	908	17.8	0	0	0	5	Chitrasani	23

Census of India 2011- Village Directory
Amenities and Land use (As in 2009)

Sr. No.	Name Village	Land Use										Name of three most important commodities manufactured		
		Area under different types of land use (in hectares rounded up to one decimal place)						Area irrigated by source (in hectare).						
		Fallow Lands Other Than Current Fallows	Current Fallows	Net Area Sown	Total Irrigated Land Area	Total Un-irrigated Land Area	Canals (C)	Wells/Tube-Wells (W/TW)	Tanks/Lakes (T/L)	Water Falls (WF)	Others (O)			
1	2	110	111	112	113	114	115	116	117	118	119	120	121	122
1	Jorapura Bhakhar	0	0	86.7	86.7	0	0	86.7	0	0	0			
2	Ranawas	791.5	0	389.7	300	89.7	0	300	0	0	0			
3	Juvol	0	0	69.4	60	9.4	0	60	0	0	0			
4	Cekhala	0	0	142.4	100.4	42	0	100.4	0	0	0			
5	Rampura (Karaza)	140	50	203.6	153	50.6	0	153	0	0	0			
6	Bhatamal Nani	0	0	173	173	0	100	73	0	0	0			
7	Akedi	0	0	599	540	59	0	540	0	0	0			
8	Badarpura (Bhutedi)	2	0.2	279.4	79	200.4	0	79	0	0	0			
9	Vadhana	54	6.4	324.4	194.4	130	0	194.4	0	0	0			
10	Madana (Dangiya)	0	0	848.1	510	338.1	0	510	0	0	0			
11	Kotda (Bhakhar)	21.6	0	318.9	290.1	28.8	0	290.1	0	0	0			
12	Mota	19.8	29.1	1106	1066	40.5	0	1065.6	0	0	0			
13	Chandisar	0	12	1879.3	1879	0	0	1879.3	0	0	0			
14	Kushakal	0	0	585	315	270	0	315	0	0	0			
15	Delwada	0	0	417	217	200	0	217	0	0	0			
16	Rajpur (Pakhanva)	0	0	463.6	312.6	151	0	312.6	0	0	0			
17	Bhutedi	0	0	730.2	430.1	300	0	430.1	0	0	0			
18	Sangla	11.3	0	130	130	0	0	130	0	0	0			
19	Bhatamal Moti	0	0	775.4	605	170.4	0	605	0	0	0			
20	Antroli	0	0	956.9	503.8	453.2	0	503.8	0	0	0			
21	Pirojpura (Tankani)	0	0	355	155	200	0	155	0	0	0			
22	Kotda (Chand Gadh)	9.4	0	172.5	50.4	122.1	0	50.4	0	0	0			
23	Chitrasani	16	200	700	500	200	0	500	0	0	0			

Census of India 2011- Village Directory Amenities and Land use (As in 2009)

Number of educational amenities available. (If not available within the village, the distance range code viz; a for < 5 Kms, b for 5-10 Kms and c for 10+ kms of nearest place where facility is available is given).

Sr. No.	Name Village	Location Code No.	Total Area of The Village (In Hectares Rounded Up to One Decimal Place)	Total Population (2011 Census)	Number of Households (2011 Census)	Pre-Primary School (PP)	Primary School (P)	Middle School (M)	Secondary School (S)	Senior Secondary School (SS)	Degree College of Arts Science & Commerce (ASC)	Engineering College (EC)	Medical College (MC)	Management Institute (MI)
1	2	3	4	5	6	7	8	9	10	11	12	13	14	15
CD Block:-Palanpur (0018)														
24	Ranpuriya	508135	182.8	0	0									
25	Ukarda	508136	125.8	633	119	c	1		c	c	c	c	c	c
26	Malpuriya	508137	188.4	557	109	c	1		a	c	c	c	c	c
27	Jaspuriya	508138	167.7	1308	259	c	1		c	1	c	c	c	c
28	Hebatpur	508139	385.9	979	180	c	1		c	c	c	c	c	c
29	Malana	508140	1804.6	4299	828	b	2		b	b	b	b	c	c
30	Pakhanwa	508141	225	705	122	b	1		b	b	b	b	c	c
31	Moriya	508142	525.6	1568	323	b	1		2	b	b	b	c	c
32	Lunwa	508143	510.6	1592	314	b	1		b	b	b	b	c	c
33	Varwadia	508144	93.2	203	42	b	1		b	b	b	b	c	c
34	Khemana	508145	323.4	1274	244	b	1		b	b	b	b	c	c
35	Surajpura (Khe)	508146	0	1002	193	b	1		1	b	b	b	c	c
36	Sangra	508147	52.2	1763	328	b	1		1	b	b	b	c	c
37	Laxmanpura	508148	331	1212	213	b	1		b	b	b	b	c	c
38	Hasanpur	508149	735.5	1953	386	c	1		a	c	c	c	c	c
39	Merwada (Mahajan)	508150	256.2	48	11	c	b		c	c	c	c	c	c
40	Hathidra	508151	3496.3	5271	846	c	1		c	c	c	c	c	c
41	Pedagara	508152	415.8	1105	211	c	1		a	c	c	c	c	c
42	Malan	508153	1968.5	9641	1975	b	2		2	b	b	b	c	c
43	Vasda (Fatepur)	508154	253.5	899	178	b	1		1	b	b	b	c	c
44	Manpur (Karjoda)	508155	209.7	733	151	b	1		1	b	b	b	c	c
45	Asmapura (Karjoda)	508156	121.4	788	159	b	1		b	b	b	b	c	c
46	Karjoda	508157	768.5	2223	445	b	1		b	b	b	b	c	c
47	Songadh	508158	168.4	1677	316	b	1		b	b	b	b	c	c
48	Parpada	508159	517.2	1544	307	b	1		b	b	b	b	c	c
49	Angola	508160	405.8	1204	222	b	1		b	b	b	b	c	c
50	Badarpura (Khodla)	508161	329.6	1097	218	b	1		b	b	b	b	c	c

Census of India 2011- Village Directory Amenities and Land use (As in 2009)

Number of educational amenities available. (If not available within the village, the distance range code viz; a for < 5 Kms, b for 5-10 Kms and c for 10+ kms of nearest place where facility is available is given).

Number of Medical Amenities available. (If not available within the village, the distance range code viz; a for < 5 Kms, b for 5-10 Kms and c for 10+ kms of nearest place where facility is available is given).

16	17	18	19	20	21	22	23	24	25	26	27	28	29	30	31	Name Village	Sr. No.
Polytechnic (Pt)	Vocational Training School /ITI	Non-Formal Training Centre (NFTC)	Special School for Disabled (SSD)	Others (Specify)	Community Health Centre (CHC)	Primary Health Centre (PHC)	Primary Health Sub Centre (PHS)	Maternity and Child Welfare Centre (MCWC)	T.B. Clinic (TBC)	Hospital-Allopathic (HA)	Hospital-Alternative Medicine (HO)	Dispensary (D)	Veterinary Hospital (VH)	Mobile Health Clinic (MHC)	Family Welfare Centre (FWC)		
																Ranpuriya	24
c	c	c	c		a	a	a	c	c	c	c	c	c	c	c	Ukarda	25
c	c	c	c		a	a	a	c	c	c	c	c	c	c	c	Malpuriya	26
c	c	c	c		c	a	c	c	c	c	c	a	c	a	a	Jaspuriya	27
c	c	c	c		c	c	c	c	c	c	c	c	a	c	c	Hebatpur	28
b	b	b	b		b	1	1	b	b	b	b	b	b	b	b	Malana	29
b	b	b	b		b	b	b	b	b	b	b	b	b	b	b	Pakhanwa	30
b	b	b	b		b	b	b	b	b	b	b	b	b	b	b	Moriya	31
b	b	b	b		b	b	b	b	b	b	b	b	b	b	b	Lunwa	32
b	b	b	b		b	b	b	b	b	b	b	b	b	b	b	Varwadia	33
b	b	b	b		b	b	1	b	b	b	b	b	b	b	b	Khemana	34
b	b	b	b		b	b	b	b	b	b	b	b	b	b	b	Surajpura (Khe)	35
b	b	b	b		a	b	b	b	b	b	b	b	b	b	b	Sangra	36
b	b	b	b		b	b	2	b	b	b	b	b	1	b	b	Laxmanpura	37
c	c	c	c		a	a	1	c	c	c	c	c	c	c	c	Hasanpur	38
c	c	c	c		c	a	c	c	c	c	c	c	c	c	c	Merwada (Mahajan)	39
c	c	c	c		c	c	1	c	c	c	c	c	c	c	c	Hathidra	40
c	c	c	c		a	a	a	c	c	c	c	a	a	c	c	Pedagara	41
b	b	b	b		b	b	2	b	b	b	b	b	1	b	b	Malan	42
b	b	b	b		b	a	b	b	b	b	b	b	b	b	b	Vasda (Fatepur)	43
b	b	b	b		b	b	b	b	b	b	b	b	b	b	b	Manpur (Karjoda)	44
b	b	b	b		b	b	b	a	b	b	b	b	b	b	b	Asmapura (Karjoda)	45
b	b	b	b		b	b	1	b	b	b	b	b	b	b	b	Karjoda	46
b	b	b	b		b	b	b	b	b	b	b	b	b	b	b	Songadh	47
b	b	b	b		b	b	b	b	b	b	b	b	b	b	b	Parpada	48
b	b	b	b		a	a	b	b	b	b	b	b	b	b	b	Angola	49
b	b	b	b		b	b	a	b	b	b	b	b	b	b	b	Badarpura (Khodla)	50

Census of India 2011- Village Directory Amenities and Land use (As in 2009)

Sr. No.	Name Village	Number of Non-Government Medical Amenities available.							Availability of drinking water - Yes / No							
		Charitable Non Govt. Hospital/Nursing Home.	Medical Practitioner With MBBS Degree	Medical Practitioner With Other Degree	Medical Practitioner With No Degree	Traditional Practitioner and Faith Healer	Medicine Shop	Others	Tap Water (Treated/Untreated)	Well Water (Covered / Uncovered well)	Hand Pump	Tube wells / Bore well	Spring	River / Canal	Tank / Pond / Lake	Others
1	2	32	33	34	35	36	37	38	39	40	41	42	43	44	45	46
24	Ranpuriya															
25	Ukarda	0	0	0	0	0	0	0	Yes	No	Yes	Yes	No	No	No	No
26	Malpuriya	0	0	0	0	0	0	0	Yes	No	Yes	Yes	No	No	No	No
27	Jaspuriya	0	0	0	0	0	0	0	Yes	Yes	Yes	Yes	No	No	No	No
28	Hebatpur	0	0	0	0	0	0	0	Yes	No	Yes	Yes	No	No	No	No
29	Malana	0	0	0	0	0	1	0	Yes	Yes	Yes	No	No	No	No	No
30	Pakhanwa	0	0	0	0	0	0	0	Yes	No	Yes	Yes	No	No	No	No
31	Moriya	0	0	0	0	0	0	0	Yes	No	No	Yes	No	No	No	No
32	Lunwa	0	0	0	0	0	0	0	Yes	No	Yes	Yes	No	No	No	No
33	Varwadia	0	0	0	0	0	0	0	Yes	Yes	Yes	Yes	No	No	No	No
34	Khemana	0	0	0	0	0	0	0	Yes	Yes	Yes	Yes	No	No	No	No
35	Surajpura (Khe)	0	0	0	0	0	0	0	Yes	No	Yes	Yes	No	No	No	No
36	Sangra	0	0	0	0	0	0	0	Yes	No	Yes	No	No	No	No	No
37	Laxmanpura	0	0	0	0	0	0	0	Yes	No	Yes	Yes	No	No	No	No
38	Hasanpur	0	0	0	0	0	0	0	Yes	No	Yes	Yes	No	No	No	No
39	Merwada (Mahajan)	0	0	0	0	0	0	0	Yes	Yes	Yes	Yes	No	No	No	No
40	Hathidra	0	0	0	0	0	0	0	Yes	No	Yes	Yes	No	No	No	No
41	Pedagara	0	0	0	0	0	0	0	Yes	Yes	Yes	Yes	No	No	No	No
42	Malan	0	0	0	0	0	3	0	Yes	No	Yes	Yes	No	No	No	No
43	Vasda (Fatepur)	0	0	0	0	0	0	0	Yes	No	Yes	Yes	No	No	No	No
44	Manpur (Karjoda)	0	0	0	0	0	0	0	Yes	No	Yes	Yes	No	No	No	No
45	Asmapura (Karjoda)	0	0	0	0	0	0	0	Yes	No	No	Yes	No	No	No	No
46	Karjoda	0	0	0	0	0	0	0	Yes	No	No	Yes	No	No	No	No
47	Songadh	0	0	0	0	0	0	0	Yes	No	Yes	Yes	No	No	No	No
48	Parpada	0	0	0	0	0	0	0	Yes	No	Yes	Yes	No	No	No	Yes
49	Angola	0	0	0	0	0	0	0	Yes	No	No	Yes	No	No	No	No
50	Badarpura (Khodla)	0	0	0	0	0	0	0	Yes	Yes	Yes	Yes	No	No	No	No

Census of India 2011- Village Directory Amenities and Land use (As in 2009)

Availability of toilet & others
Yes / No

Communication and transport facilities (If amenities available code -Yes is given except for Village Pin Code, If not available within the village, the distance range code viz; a for < 5 Kms, b for 5-10 Kms and c for 10+ kms of nearest place where facility is available is given)

47	48	49	50	51	52	53	54	55	56	57	58	59	60	2	1
Community Toilet Including Bath.	Community Toilet Excluding Bath.	Rural Sanitary Mart or Sanitary Hardware Outlet Available Near The Village.	Community Bio- gas or Recycle of Waste for Productive Use.	Post Office (PO)	Sub Post Office (SPO)	Post & Telegraph Office (P&TO)	Village Pin Code	Telephones (Land Lines)	Public Call Office (PCO)	Mobile Phone Coverage	Internet Cafes/Common Service Centre (CSC)	Private Courier Facility	Bus Service (Public & Private)	Name Village	Sr. No.
														Ranpuriya	24
No	No	No	No	c	a		385001	Yes	c	Yes	c	c	Yes	Ukarda	25
No	No	No	No	c	c		385001	Yes	c	Yes	c	c	Yes	Malpuriya	26
No	No	No	No	a	c		385001	Yes	c	Yes	Yes	c	Yes	Jaspuriya	27
No	No	No	No	a	a		385001	Yes	a	a	Yes	a	Yes	Hebatpur	28
No	No	No	No	b	Yes		385001	Yes	Yes	Yes	Yes	b	Yes	Malana	29
No	No	No	No	b	b		385001	Yes	Yes	Yes	Yes	b	Yes	Pakhanwa	30
No	No	No	No	c	Yes		385001	Yes	b	Yes	Yes	b	Yes	Moriya	31
No	No	No	No	c	Yes		385001	Yes	b	Yes	Yes	b	Yes	Lunwa	32
No	No	No	No	a	a		385001	Yes	b	Yes	Yes	b	Yes	Varwadia	33
Yes	No	No	No	a	c		385001	Yes	Yes	Yes	Yes	b	Yes	Khemana	34
Yes	Yes	No	No	a	a		385001	Yes	Yes	Yes	Yes	b	Yes	Surajpura (Khe)	35
No	No	No	No	b	Yes		385001	Yes	Yes	Yes	Yes	b	Yes	Sangra	36
Yes	No	No	No	c	b		385010	Yes	Yes	Yes	Yes	c	Yes	Laxmanpura	37
No	No	No	No	c	Yes		385001	Yes	c	Yes	Yes	c	Yes	Hasanpur	38
No	No	No	No	c	c		385001	Yes	c	Yes	c	c	Yes	Merwada (Mahajan)	39
No	No	No	No	b	Yes		385001	Yes	b	Yes	Yes	c	Yes	Hathidra	40
No	No	No	No	c	a		385001	Yes	a	Yes	Yes	c	Yes	Pedagara	41
No	No	No	No	b	Yes		385001	Yes	Yes	Yes	Yes	c	Yes	Malan	42
No	No	No	No	b	b		385001	Yes	b	Yes	Yes	b	Yes	Vasda (Fatepur)	43
No	No	No	No	b	a		385001	Yes	b	Yes	Yes	b	Yes	Manpur (Karjoda)	44
No	No	No	No	b	b		385001	Yes	Yes	Yes	Yes	b	Yes	Asmapura (Karjoda)	45
No	No	No	No	c	Yes		385001	Yes	Yes	Yes	Yes	b	Yes	Karjoda	46
No	No	No	No	c	b		385010	Yes	Yes	Yes	Yes	b	Yes	Songadh	47
No	No	No	No	b	b		385001	Yes	b	Yes	Yes	b	Yes	Parpada	48
No	No	No	No	a	a		385010	Yes	a	Yes	Yes	b	Yes	Angola	49
No	Yes	No	No	b	Yes		385520	Yes	b	Yes	Yes	b	Yes	Badarpura (Khodla)	50

Census of India 2011- Village Directory Amenities and Land use (As in 2009)

Sr. No.	Name Village	Communication and transport facilities (If amenities available code -Yes is given except for Village Pin Code, If not available within the village, the distance range code viz; a for < 5 Kms, b for 5-10 Kms and c for 10+ kms of nearest place where facility is available is given)							Village connected to highways, village roads, banks & credit societies (If amenities available code -Yes is given, If not available within the village, the distance range code viz; a for < 5 Kms, b for 5-10 Kms and c for 10+ kms of nearest place where facility is available is given)						
		Railway Stations	Auto/Modified Autos	Taxis and Vans	Tractors	Cycle-Pulled Rickshaws (Manual & Machine Driven)	Carts Driven by Animals	Sea /River Ferry Service	Connected to National Highway (NH)	Connected to State Highway (SH)	Connected to Major District Road (MDR)	Connected to Others District Road	Pucca Roads	Kutchcha Roads	Water Bounded Macadam (WBM) Roads
1	2	61	62	63	64	65	66	67	68	69	70	71	72	73	74
24	Ranpuriya														
25	Ukarda	c	c	Yes	Yes		Yes	c	c	c	c	Yes	Yes	c	c
26	Malpuriya	c	c	c	Yes		Yes	c	c	c	c	Yes	Yes	c	c
27	Jaspuriya	c	Yes	Yes	Yes		Yes	c	c	c	c	Yes	Yes	Yes	c
28	Hebatpur	a	Yes	a	Yes	Yes	Yes	c	a	a	a	Yes	Yes	a	a
29	Malana	b	Yes	Yes	Yes		Yes	c	b	b	b	Yes	Yes	Yes	b
30	Pakhanwa	b	b	Yes	Yes		Yes	b	b	b	b	Yes	Yes	b	b
31	Moriya	b	Yes	Yes	Yes		Yes	b	b	Yes	Yes	Yes	Yes	b	Yes
32	Lunwa	b	Yes	Yes	Yes		Yes	b	b	b	b	Yes	Yes	b	Yes
33	Varwadia	b	b	Yes	Yes		Yes	c	b	b	b	Yes	Yes	Yes	b
34	Khemana	b	b	Yes	Yes		Yes	c	b	b	b	Yes	Yes	Yes	Yes
35	Surajpura (Khe)	b	b	Yes	Yes		Yes	c	a	a	a	Yes	Yes	b	b
36	Sangra	b	Yes	Yes	Yes		Yes	b	Yes	Yes	Yes	Yes	Yes	Yes	Yes
37	Laxmanpura	c	Yes	Yes	Yes	Yes	Yes	c	a	a	Yes	Yes	Yes	Yes	a
38	Hasanpur	c	c	Yes	Yes		Yes	c	c	c	Yes	Yes	Yes	Yes	c
39	Merwada (Mahajan)	c	c	c	Yes		a	c	c	c	c	Yes	Yes	Yes	c
40	Hathidra	c	b	Yes	Yes		Yes	c	c	c	c	Yes	Yes	c	Yes
41	Pedagara	c	Yes	Yes	Yes		Yes	c	c	c	c	Yes	Yes	Yes	c
42	Malan	c	c	Yes	Yes		Yes	c	c	b	b	Yes	Yes	b	b
43	Vasda (Fatepur)	b	Yes	Yes	Yes		Yes	b	Yes	Yes	Yes	Yes	Yes	Yes	b
44	Manpur (Karjoda)	b	Yes	Yes	Yes		Yes	b	b	Yes	Yes	Yes	Yes	Yes	Yes
45	Asmapura (Karjoda)	b	Yes	Yes	Yes		Yes	b	b	b	b	Yes	b	b	b
46	Karjoda	Yes	Yes	Yes	Yes		Yes	b	b	b	Yes	Yes	Yes	b	b
47	Songadh	b	Yes	Yes	Yes	Yes	Yes	c	b	b	b	Yes	Yes	Yes	b
48	Parpada	b	Yes	Yes	Yes		Yes	b	b	b	b	Yes	Yes	b	b
49	Angola	b	Yes	Yes	Yes		Yes	c	b	b	Yes	Yes	Yes	Yes	Yes
50	Badarpura (Khodla)	b	b	Yes	Yes		Yes	c	b	b	Yes	Yes	Yes	Yes	Yes

Census of India 2011- Village Directory Amenities and Land use (As in 2009)

Village connected to highways, village roads, banks & credit societies (If amenities available code -Yes is given, If not available within the village , the distance range code viz; a for < 5 Kms, b for 5-10 Kms and c for 10+ kms of nearest place where facility is available is given)														Availability of miscellaneous facilities (If amenities available code - Yes is given, If not available within the village, the distance range code viz; a for < 5 Kms, b for 5-10 Kms and c for 10+ kms of nearest place where facility is available is given)	
75	76	77	78	79	80	81	82	83	84	85	86	87	88	2	1
Navigable Waterway (River/Canal) (NW)	Footpaths (FP)	Commercial & Co-operative Banks	ATM	Agricultural Credit Societies	Self-Help Group (SHG)	Public Distribution System (PDS) Shop	Mandis / Regular Market	Weekly Haat	Agricultural Marketing Society	Integrated Child Development Scheme (Nutritional Centres)	Anganwadi Centre (Nutritional Centres)	Others (Nutritional Centres)	ASHA (Accredited Social Health Activist)	Name Village	Sr. No.
														Ranpuriya	24
c	Yes	c	c	c	Yes	Yes	c	c	c	c	Yes	Yes	Yes	Ukarda	25
c	Yes	c	c	Yes	Yes	Yes	c	c	c	c	Yes	Yes	Yes	Malpuriya	26
c	Yes	Yes	c	Yes	Yes	Yes	c	c	c	c	Yes	Yes	Yes	Jaspuriya	27
a	Yes	a	c	Yes	Yes	Yes	c	c	c	c	Yes	Yes	Yes	Hebatpur	28
b	Yes	Yes	b	Yes	Yes	Yes	b	b	b	b	Yes	Yes	Yes	Malana	29
c	Yes	b	b	Yes	Yes	Yes	b	b	b	b	Yes	Yes	Yes	Pakhanwa	30
c	Yes	b	b	Yes	Yes	Yes	b	b	b	b	Yes	Yes	Yes	Moriya	31
b	Yes	b	b	Yes	Yes	Yes	b	b	b	b	Yes	Yes	Yes	Lunwa	32
c	Yes	b	b	b	Yes	Yes	b	b	b	b	Yes	Yes	Yes	Varwadia	33
b	Yes	b	b	Yes	Yes	Yes	b	b	b	b	Yes	Yes	Yes	Khemana	34
c	Yes	b	b	Yes	Yes	a	b	b	b	b	Yes	Yes	Yes	Surajpura (Khe)	35
c	Yes	b	b	Yes	Yes	Yes	b	b	b	b	Yes	Yes	Yes	Sangra	36
c	Yes	b	b	Yes	Yes	Yes	b	b	b	b	Yes	Yes	Yes	Laxmanpura	37
c	Yes	a	c	c	Yes	Yes	c	c	c	c	Yes	Yes	Yes	Hasanpur	38
c	Yes	a	c	a	Yes	c	c	c	c	c	c	Yes	Yes	Merwada (Mahajan)	39
c	Yes	c	c	Yes	Yes	Yes	c	c	c	c	Yes	Yes	Yes	Hathidra	40
c	Yes	c	c	Yes	Yes	Yes	c	c	c	c	Yes	Yes	Yes	Pedagara	41
c	Yes	Yes	b	Yes	Yes	Yes	b	b	b	b	Yes	Yes	Yes	Malan	42
c	Yes	b	b	b	Yes	Yes	b	b	b	b	Yes	Yes	Yes	Vasda (Fatepur)	43
b	Yes	b	b	Yes	Yes	Yes	b	b	b	b	Yes	Yes	Yes	Manpur (Karjoda)	44
b	Yes	b	b	b	Yes	a	b	b	b	b	Yes	Yes	Yes	Asmapura (Karjoda)	45
b	Yes	b	b	Yes	Yes	Yes	b	b	b	b	Yes	Yes	Yes	Karjoda	46
c	Yes	b	b	Yes	Yes	Yes	b	b	b	b	Yes	Yes	Yes	Songadh	47
c	Yes	b	b	Yes	Yes	a	b	b	b	b	Yes	Yes	Yes	Parpada	48
c	Yes	b	b	Yes	Yes	a	b	b	b	b	Yes	Yes	Yes	Angola	49
c	Yes	b	b	Yes	Yes	Yes	b	b	b	b	Yes	Yes	Yes	Badarpura (Khodla)	50

Census of India 2011- Village Directory Amenities and Land use (As in 2009)

Availability of miscellaneous facilities (If amenities available code -
Yes is given, If not available within the village, the distance range
code viz; a for < 5 Kms, b for 5-10 Kms and c for 10+ kms of nearest
place where facility is available is given)

Availability of electricity
(Yes/No)

Sr. No.	Name Village	Community Centre With/ Without TV	Sports Field	Sports Club / Recreation Centre	Cinema / Video Hall	Public Library	Public Reading Room	Newspaper Supply	Assembly Polling Station	Birth & Death Registration Office	Power Supply for Domestic Use (ED)	Power Supply for Agricultural Use (EAG)	Power Supply for Commercial Use (EC)	Power Supply for All Uses (EA)
1	2	89	90	91	92	93	94	95	96	97	98	99	100	101
24	Ranpuriya													
25	Ukarda	Yes	Yes	c	c	c	c	Yes	Yes	Yes	Yes	Yes	Yes	Yes
26	Malpuriya	Yes	Yes	c	c	c	c	Yes	Yes	Yes	Yes	Yes	Yes	Yes
27	Jaspuriya	Yes	Yes	Yes	c	Yes	c	Yes	Yes	Yes	Yes	Yes	Yes	Yes
28	Hebatpur	Yes	Yes	c	c	Yes	c	Yes	Yes	Yes	Yes	Yes	Yes	Yes
29	Malana	Yes	Yes	b	b	Yes	b	Yes	Yes	Yes	Yes	Yes	Yes	Yes
30	Pakhanwa	Yes	Yes	b	b	b	b	Yes	Yes	Yes	Yes	Yes	Yes	Yes
31	Moriya	Yes	Yes	b	b	Yes	Yes	Yes	Yes	Yes	Yes	Yes	Yes	Yes
32	Lunwa	Yes	Yes	b	b	Yes	b	Yes	Yes	Yes	Yes	Yes	Yes	Yes
33	Varwadia	Yes	Yes	b	b	b	b	Yes	Yes	Yes	Yes	Yes	Yes	Yes
34	Khemana	Yes	Yes	b	b	Yes	b	Yes	Yes	Yes	Yes	Yes	Yes	Yes
35	Surajpura (Khe)	Yes	Yes	b	b	Yes	b	Yes	Yes	Yes	Yes	Yes	Yes	Yes
36	Sangra	Yes	Yes	b	b	Yes	b	Yes	Yes	Yes	Yes	Yes	Yes	Yes
37	Laxmanpura	Yes	Yes	b	b	Yes	b	Yes	Yes	Yes	Yes	Yes	Yes	Yes
38	Hasanpur	Yes	Yes	c	c	c	c	Yes	Yes	Yes	Yes	Yes	Yes	Yes
39	Merwada (Mahajan)	Yes	c	c	c	Yes	c	Yes	Yes	Yes	Yes	Yes	Yes	Yes
40	Hathidra	Yes	Yes	c	c	Yes	c	Yes	Yes	Yes	Yes	Yes	Yes	Yes
41	Pedagara	Yes	c	c	c	c	c	Yes	Yes	Yes	Yes	Yes	Yes	Yes
42	Malan	Yes	Yes	b	b	Yes	b	Yes	Yes	Yes	Yes	Yes	Yes	Yes
43	Vasda (Fatepur)	Yes	b	b	b	Yes	b	Yes	Yes	Yes	Yes	Yes	Yes	Yes
44	Manpur (Karjoda)	Yes	b	b	b	b	b	Yes	Yes	Yes	Yes	Yes	Yes	Yes
45	Asmapura (Karjoda)	Yes	Yes	b	b	Yes	b	Yes	Yes	Yes	Yes	Yes	Yes	Yes
46	Karjoda	Yes	b	b	b	Yes	b	Yes	Yes	Yes	Yes	Yes	Yes	Yes
47	Songadh	Yes	Yes	b	b	Yes	b	Yes	Yes	Yes	Yes	Yes	Yes	Yes
48	Parpada	Yes	Yes	b	b	Yes	b	Yes	Yes	Yes	Yes	Yes	Yes	Yes
49	Angola	Yes	Yes	b	b	Yes	b	Yes	Yes	Yes	Yes	Yes	Yes	Yes
50	Badarpura (Khodla)	Yes	Yes	b	b	Yes	b	Yes	Yes	Yes	Yes	Yes	Yes	Yes

Census of India 2011- Village Directory Amenities and Land use (As in 2009)

Land Use									
Nearest Town									
Area under different types of land use (in hectares rounded up to one decimal place)									
Name	Distance Range Code i.e. a for < 5 Kms, b for 5-10 Kms & c for 10+ kms.	Forests	Area Under Non-Agricultural Uses	Barren and Un-Cultivable Land	Permanent Pastures and Other Grazing Lands	Land Under Miscellaneous Tree Crops etc.	Culturable Waste Land	Name Village	Sr. No.
102	103	104	105	106	107	108	109	2	1
PALANPUR	c	0	2.7	0	5.2	0	4.6	Ranpuriya	24
PALANPUR	c	55.8	5.1	8.1	12.5	0	0	Ukarda	25
PALANPUR	c	25.3	6.2	50.6	40	26.1	0	Malpuriya	26
PALANPUR	c	0	2	0	4	0	1.1	Jaspuriya	27
PALANPUR	c	0	2	138.1	0	0	0	Hebatpur	28
PALANPUR	b	278.9	2.8	4.4	112.8	0	173.7	Malana	29
PALANPUR	b	0	11.2	0.3	20.8	0	0	Pakhanwa	30
PALANPUR	b	0	0	30.4	40.8	0	0	Moriya	31
PALANPUR	b	0	10	10.6	22.4	0	0	Lunwa	32
PALANPUR	b	0	1	0	0.5	0	0	Varwadia	33
PALANPUR	b	0	5.2	6.1	24.3	0	0.9	Khemana	34
PALANPUR	b	0	0	0	0	0	0	Surajpura (Khe)	35
PALANPUR	b	0	1.2	1.8	4.2	0	4	Sangra	36
PALANPUR	b	0	0	50	100	0	100	Laxmanpura	37
PALANPUR	c	68	26.5	0	41	0	0	Hasanpur	38
PALANPUR	c	0	0	0	22.2	0	0	Merwada (Mahajan)	39
PALANPUR	c	2794.8	3.5	0	40	0	0	Hathidra	40
PALANPUR	c	183.1	8.1	0	30.1	0	53.1	Pedagara	41
PALANPUR	b	10	25.6	274.5	38	0	106.2	Malan	42
PALANPUR	b	0	5	15.1	24.2	0	10	Vasda (Fatepur)	43
PALANPUR	b	0	7.2	4.1	10.3	0	0	Manpur (Karjoda)	44
PALANPUR	b	0	10.1	1.5	0	0	0	Asmapura (Karjoda)	45
PALANPUR	b	0	0	0	21.5	0	0	Karjoda	46
PALANPUR	b	0	20.1	4	3	0	0	Songadh	47
PALANPUR	b	0	0	1	34.2	0	0	Parpada	48
PALANPUR	b	0	50.8	0	21.7	0	10.1	Angola	49
PALANPUR	b	0	7.8	3.2	3.3	0	0	Badarpura (Khodla)	50

Census of India 2011- Village Directory Amenities and Land use (As in 2009)

Sr. No.	Name Village	Land Use										Name of three most important commodities manufactured		
		Area under different types of land use (in hectares rounded up to one decimal place)					Area irrigated by source (in hectare).							
		Fallow Lands Other Than Current Fallows	Current Fallows	Net Area Sown	Total Irrigated Land Area	Total Un-irrigated Land Area	Canals (C)	Wells/Tube-Wells (W/TW)	Tanks/Lakes (T/L)	Water Falls (WF)	Others (O)	First	Second	Third
1	2	110	111	112	113	114	115	116	117	118	119	120	121	122
24	Ranpuriya	0	0	170.3	90	80.3	0	90	0	0	0			
25	Ukarda	0	0	44.4	44.4	0	0	44.4	0	0	0			
26	Malpuriya	1.9	0	38.2	30.1	8.1	0	30.1	0	0	0			
27	Jaspuriya	0	0	160.6	110.6	50	0	110.6	0	0	0			
28	Hebatpur	0	0	245.7	145.7	100	0	145.7	0	0	0			
29	Malana	0	0	1232	730	502	0	730	0	0	0			
30	Pakhanwa	0	0	192.8	100	92.8	0	100	0	0	0			
31	Moriya	0	0	454.4	454.4	0	0	454.4	0	0	0			
32	Lunwa	0	0	467.6	250.3	217.3	0	250.3	0	0	0			
33	Varwadia	0.8	0	91	60	31	0	60	0	0	0			
34	Khemana	0	0	286.9	200	86.9	0	200	0	0	0			
35	Surajpura (Khe)	0	0	0	0	0	0	0	0	0	0			
36	Sangra	0	0	41	41	0	0	41	0	0	0			
37	Laxmanpura	0	0	81	50	31	0	50	0	0	0			
38	Hasanpur	0	0	600	250	350	0	250	0	0	0			
39	Merwada (Mahajan)	0	0	234	115	119	0	115	0	0	0			
40	Hathidra	0	0	658	326	332	0	326	0	0	0			
41	Pedagara	0	40	101.4	50.1	51.3	0	50.1	0	0	0			
42	Malan	0	0	1514.2	515	999.2	0	515	0	0	0			
43	Vasda (Fatepur)	0	0	199.2	99	100.2	0	99	0	0	0			
44	Manpur (Karjoda)	0	0	188.1	115	73.1	0	115	0	0	0			
45	Asmapura (Karjoda)	0	0	109.8	44.6	65.2	0	44.6	0	0	0			
46	Karjoda	0	0	747	323.6	423.3	0	323.6	0	0	0			
47	Songadh	0	0	141.3	52.1	89.2	0	52.1	0	0	0			
48	Parpada	0	0	482	242.1	239.9	0	242.1	0	0	0			
49	Angola	0	3.1	320.1	105.1	215	0	105.1	0	0	0			
50	Badarpura (Khodla)	105.4	0	210	156	54	0	156	0	0	0			

Census of India 2011- Village Directory Amenities and Land use (As in 2009)

Number of educational amenities available. (If not available within the village, the distance range code viz; a for < 5 Kms, b for 5-10 Kms and c for 10+ kms of nearest place where facility is available is given).

Sr. No.	Name Village	Location Code No.	Total Area of The Village (In Hectares Rounded Up to One Decimal Place)	Total Population (2011 Census)	Number of Households (2011 Census)	Pre-Primary School (PP)	Primary School (P)	Middle School (M)	Secondary School (S)	Senior Secondary School (SS)	Degree College of Arts Science & Commerce (ASC)	Engineering College (EC)	Medical College (MC)	Management Institute (MI)
1	2	3	4	5	6	7	8	9	10	11	12	13	14	15
CD Block:-Palanpur (0018)														
51	Khodla	508162	1036.4	3749	758	c	1	c	c	c	c	c	c	c
52	Kumbhalmer	508163	610.1	3056	615	c	1	c	c	c	c	c	c	c
53	Sundha	508164	884.1	2725	516	c	1	2	c	c	c	c	c	c
54	Samdhi Ranjivas	508165	697.1	3105	582	c	2	c	c	c	c	c	c	c
55	Samdhi (Motavas)	508166	1756.7	7181	1293	c	4	c	c	c	c	c	c	c
56	Samdhi (Nadhaniyas)	508167	637.1	3298	560	c	1	c	c	c	c	c	c	c
57	Vasani	508168	272.5	1305	244	c	1	c	b	c	c	c	c	c
58	Kumbhasan	508169	1409.9	5319	1064	c	2	2	1	c	c	c	c	c
59	Vedanacha	508170	1082.2	4641	900	c	2	c	c	c	c	c	c	c
60	Akesan	508171	689	1602	310	b	2	b	b	b	b	b	c	c
61	Chadotar	508172	1289.2	6812	1380	b	3	b	b	b	b	b	c	c
62	Sadarapur	508173	976.2	3383	658	a	2	a	a	a	a	a	c	c
63	Aligadh	508174	109.7	1382	272	b	1	b	b	b	b	b	c	c
64	Vasda (Mujpur)	508175	265.5	600	113	b	1	a	b	b	b	b	c	c
65	Nalasar	508176	544.4	1888	373	b	1	b	b	b	b	b	c	c
66	Ambaliyal	508177	272.2	1309	274	b	1	b	b	b	b	b	c	c
67	Jadial	508178	609	669	130	c	1	a	c	c	c	c	c	c
68	Bhatwadi	508179	168.5	257	52	c	1	b	c	c	c	c	c	c
69	Kumpar	508180	163.5	283	64	c	1	b	c	c	c	c	c	c
70	Godh	508181	1426.2	811	155	c	1	b	c	c	c	c	c	c
71	Dhandha	508182	1929.8	4248	931	c	2	c	c	c	c	c	c	c
72	Vasan	508183	679.1	3777	728	c	2	c	c	c	c	c	c	c
73	Bhagal (Pipli)	508184	398.6	1570	303	b	2	b	b	b	b	b	c	c
74	Dhaniyana	508185	264.3	841	175	b	1	b	b	b	b	b	c	c
75	Ambetha	508186	338.5	1042	213	b	1	b	b	b	b	b	c	c
76	Virpur	508187	156.9	1102	246	b	2	b	b	b	b	b	c	c
77	Ratanpur	508188	526.1	2283	377	b	2	1	b	b	b	b	c	c
78	Gathaman	508189	1153.7	4599	835	b	5	1	1	b	b	b	c	c

Census of India 2011- Village Directory Amenities and Land use (As in 2009)

Number of educational amenities available. (If not available within the village, the distance range code viz; a for < 5 Kms, b for 5-10 Kms and c for 10+ kms of nearest place where facility is available is given).					Number of Medical Amenities available. (If not available within the village, the distance range code viz; a for < 5 Kms, b for 5-10 Kms and c for 10+ kms of nearest place where facility is available is given).											Name Village	Sr. No.
16	17	18	19	20	21	22	23	24	25	26	27	28	29	30	31		
Polytechnic (Pt)	Vocational Training School /ITI	Non-Formal Training Centre (NFTC)	Special School for Disabled (SSD)	Others (Specify)	Community Health Centre (CHC)	Primary Health Centre (PHC)	Primary Health Sub Centre (PHS)	Maternity and Child Welfare Centre (MCW)	T.B. Clinic (TBC)	Hospital-Allopathic (HA)	Hospital-Alternative Medicine (HO)	Dispensary (D)	Veterinary Hospital (VH)	Mobile Health Clinic (MHC)	Family Welfare Centre (FWC)	2	1
c	c	c	c		b	c	1	c	c	c	c	c	c	c	c	Khodla	51
c	1	c	c		a	a	c	a	c	c	c	c	a	c	c	Kumbhalmer	52
c	c	c	c		c	c	1	c	c	c	c	c	c	c	c	Sundha	53
c	c	c	c		c	c	c	c	c	c	c	c	c	c	c	Samdhi Ranajivas	54
c	c	c	c		a	1	1	a	a	c	c	c	a	a	a	Samdhi (Motavas)	55
c	c	c	c		c	a	a	c	c	c	c	a	a	c	c	Samdhi (Nadhanivas)	56
c	c	c	c		c	b	a	b	c	c	c	b	b	b	c	Vasani	57
c	c	c	c		c	b	1	c	c	c	c	c	c	1	c	Kumbhasan	58
c	c	c	c		b	1	1	c	b	c	c	c	c	b	b	Vedancha	59
b	b	b	b		b	b	b	b	b	b	b	b	b	b	b	Akesan	60
b	b	b	b		b	b	1	b	b	b	b	b	b	b	b	Chadotar	61
a	a	a	a		a	a	1	a	a	a	a	a	a	a	a	Sadarpur	62
b	b	b	b		b	a	b	b	b	b	b	b	b	b	b	Aligadh	63
b	b	b	b		a	a	b	b	b	b	b	b	b	b	b	Vasda (Mujpur)	64
b	b	b	b		b	b	b	b	b	b	b	b	b	b	b	Nalasar	65
b	b	b	b		b	b	1	b	b	b	b	b	b	b	b	Ambaliyal	66
c	c	c	c		c	a	c	c	c	c	c	c	c	c	c	Jadial	67
c	c	c	c		c	b	b	c	c	c	c	b	c	c	b	Bhatwadi	68
c	c	c	c		c	b	b	c	c	c	c	c	c	c	b	Kumpar	69
c	c	c	c		c	c	c	c	c	c	c	c	c	c	c	Godh	70
c	c	c	c		c	b	1	b	b	c	c	c	c	c	c	Dhandha	71
c	c	c	c		c	b	c	c	c	c	c	c	c	c	c	Vasan	72
b	b	b	b		b	a	1	b	b	b	b	b	b	b	b	Bhagal (Pipli)	73
b	b	b	b		b	b	b	b	b	b	b	b	b	b	b	Dhaniyana	74
b	b	b	b		b	b	b	b	b	b	b	b	b	b	b	Ambetha	75
b	b	b	b		b	b	b	b	b	b	b	b	b	b	b	Virpur	76
b	b	b	b		b	a	a	b	b	b	b	b	b	b	b	Ratanpur	77
b	b	b	b		b	b	1	b	b	b	b	b	b	b	b	Gathaman	78

Census of India 2011- Village Directory Amenities and Land use (As in 2009)

Sr. No.	Name Village	Number of Non-Government Medical Amenities available.								Availability of drinking water - Yes / No							
		Charitable Non Govt. Hospital/Nursing Home.	Medical Practitioner With MBBS Degree	Medical Practitioner With Other Degree	Medical Practitioner With No Degree	Traditional Practitioner and Faith Healer	Medicine Shop	Others	Tap Water (Treated/Untreated)	Well Water (Covered / Uncovered well)	Hand Pump	Tube wells / Bore well	Spring	River / Canal	Tank / Pond / Lake	Others	
1	2	32	33	34	35	36	37	38	39	40	41	42	43	44	45	46	
51	Khodla	0	0	0	0	0	0	0	Yes	No	Yes	Yes	No	No	No	No	
52	Kumbhalmer	0	0	0	0	0	0	0	Yes	No	Yes	Yes	No	No	No	No	
53	Sundha	0	0	0	0	0	0	0	Yes	No	Yes	Yes	No	No	No	No	
54	Samdhi Ranajivas	0	0	0	0	0	0	0	Yes	No	Yes	Yes	No	No	No	No	
55	Samdhi (Motavas)	0	0	0	0	0	1	0	Yes	No	Yes	Yes	No	Yes	No	No	
56	Samdhi (Nadhanivas)	0	0	0	0	0	0	0	Yes	No	Yes	Yes	No	Yes	No	No	
57	Vasani	0	0	0	0	0	0	0	Yes	No	No	Yes	No	No	No	No	
58	Kumbhasan	0	0	0	0	0	1	0	Yes	No	No	Yes	No	No	No	No	
59	Vedancha	0	0	0	0	0	0	0	Yes	No	Yes	Yes	No	No	No	No	
60	Akesan	0	0	0	0	0	0	0	Yes	No	Yes	Yes	No	No	No	No	
61	Chadotar	0	0	0	0	0	2	0	Yes	No	Yes	Yes	No	No	No	No	
62	Sadarpur	0	0	0	0	0	0	0	Yes	No	No	Yes	No	No	No	No	
63	Aligadh	0	0	0	0	0	0	0	Yes	No	Yes	Yes	No	No	No	No	
64	Vasda (Mujpur)	0	0	0	0	0	0	0	Yes	No	Yes	Yes	No	No	No	No	
65	Nalasar	0	0	0	0	0	0	0	Yes	Yes	Yes	Yes	No	No	No	No	
66	Ambaliyal	0	0	0	0	0	0	0	Yes	No	Yes	Yes	No	No	No	No	
67	Jadial	0	0	0	0	0	0	0	Yes	Yes	Yes	Yes	No	Yes	No	No	
68	Bhatwadi	0	0	0	0	0	0	0	Yes	Yes	Yes	Yes	No	No	No	No	
69	Kumpar	0	0	0	0	0	0	0	Yes	Yes	Yes	Yes	No	No	No	No	
70	Godh	0	0	0	0	0	0	0	Yes	No	No	No	No	No	No	No	
71	Dhandha	0	0	0	0	0	1	0	Yes	No	Yes	Yes	No	No	No	No	
72	Vasan	0	0	0	0	0	0	0	Yes	No	Yes	Yes	No	Yes	No	No	
73	Bhagal (Pipli)	0	0	0	0	0	1	0	Yes	No	Yes	Yes	No	No	No	No	
74	Dhaniyana	0	0	0	0	0	0	0	Yes	No	Yes	Yes	No	Yes	No	No	
75	Ambetha	0	0	0	0	0	0	0	Yes	No	Yes	Yes	No	No	No	No	
76	Virpur	0	0	0	0	0	0	0	Yes	No	No	Yes	No	No	No	No	
77	Ratanpur	0	0	0	0	0	0	0	Yes	No	Yes	Yes	No	No	No	No	
78	Gathamam	0	0	0	0	0	1	0	Yes	No	Yes	Yes	No	No	No	No	

Census of India 2011- Village Directory Amenities and Land use (As in 2009)

Availability of toilet & others
Yes / No

Communication and transport facilities (If amenities available code -Yes is given except for Village Pin Code, If not available within the village, the distance range code viz; a for < 5 Kms, b for 5-10 Kms and c for 10+ kms of nearest place where facility is available is given)

47	48	49	50	51	52	53	54	55	56	57	58	59	60	2	1
Community Toilet Including Bath.	Community Toilet Excluding Bath.	Rural Sanitary Mart or Sanitary Hardware Outlet Available Near The Village.	Community Bio- gas or Recycle of Waste for Productive Use.	Post Office (PO)	Sub Post Office (SPO)	Post & Telegraph Office (P&TO)	Village Pin Code	Telephones (Land Lines)	Public Call Office (PCO)	Mobile Phone Coverage	Internet Cafes/Common Service Centre (CSC)	Private Courier Facility	Bus Service (Public & Private)	Name Village	Sr. No.
No	No	No	No	c	Yes		385550	Yes	c	Yes	Yes	c	Yes	Khodla	51
No	No	Yes	No	c	Yes		385510	Yes	Yes	Yes	Yes	c	Yes	Kumbhalmer	52
No	No	No	No	b	b		385510	Yes	b	Yes	Yes	c	Yes	Sundha	53
No	No	No	No	c	c		385001	Yes	c	Yes	Yes	c	Yes	Samdhi Ranajivas	54
Yes	No	No	No	b	Yes		385515	Yes	a	Yes	Yes	c	Yes	Samdhi (Motavas)	55
No	No	No	No	c	c		385515	Yes	c	Yes	Yes	c	Yes	Samdhi (Nadhanivas)	56
No	No	No	No	b	a		385515	Yes	b	Yes	Yes	Yes	Yes	Vasani	57
No	No	Yes	No	c	Yes		385515	Yes	Yes	Yes	Yes	c	Yes	Kumbhasan	58
No	Yes	No	No	c	Yes		385510	Yes	Yes	Yes	Yes	b	Yes	Vedancha	59
No	No	No	No	b	b		385001	Yes	b	Yes	Yes	b	Yes	Akesan	60
No	No	No	No	b	Yes		385001	Yes	Yes	Yes	Yes	b	Yes	Chadotar	61
No	No	No	No	c	Yes		385001	Yes	a	Yes	Yes	a	Yes	Sadarpur	62
No	No	No	No	b	b		385001	Yes	b	Yes	Yes	b	Yes	Aligadh	63
No	No	No	No	b	b		385001	Yes	Yes	Yes	Yes	b	Yes	Vasda (Mujpur)	64
No	No	No	No	b	b		385001	Yes	Yes	Yes	Yes	b	Yes	Nalasar	65
No	No	No	No	a	a		385001	Yes	Yes	Yes	Yes	b	Yes	Ambaliyal	66
No	No	No	No	a	b		385001	Yes	b	Yes	Yes	c	Yes	Jadial	67
No	No	No	No	a	a		385001	Yes	Yes	Yes	Yes	c	Yes	Bhatwadi	68
No	No	No	No	a	a		385001	Yes	Yes	Yes	Yes	Yes	Yes	Kumpar	69
No	No	No	No	b	b		385001	Yes	b	Yes	c	Yes	Yes	Godh	70
No	No	No	No	c	Yes		385001	Yes	Yes	Yes	Yes	c	Yes	Dhandha	71
No	No	No	No	c	Yes		385001	Yes	c	Yes	Yes	c	Yes	Vasan	72
No	No	No	No	b	Yes		385001	Yes	Yes	Yes	Yes	b	Yes	Bhagal (Pipli)	73
No	No	No	No	b	b		385001	Yes	b	Yes	Yes	b	Yes	Dhaniyana	74
No	No	No	No	b	b		385001	Yes	b	Yes	Yes	b	Yes	Ambetha	75
No	No	No	No	b	b		385001	Yes	b	Yes	Yes	b	Yes	Virpur	76
Yes	Yes	No	No	a	Yes		385001	Yes	b	Yes	Yes	b	Yes	Ratanpur	77
No	No	No	No	c	Yes		385001	Yes	b	Yes	Yes	b	Yes	Gathaman	78

Census of India 2011- Village Directory Amenities and Land use (As in 2009)

Communication and transport facilities (If amenities available code -Yes is given except for Village Pin Code, If not available within the village, the distance range code viz; a for < 5 Kms, b for 5-10 Kms and c for 10+ kms of nearest place where facility is available is given)

Village connected to highways, village roads, banks & credit societies (If amenities available code -Yes is given, If not available within the village, the distance range code viz; a for < 5 Kms, b for 5-10 Kms and c for 10+ kms of nearest place where facility is available is given)

Sr. No.	Name Village	Railway Stations	Auto/Modified Autos	Taxis and Vans	Tractors	Cycle-Pulled Rickshaws (Manual & Machine Driven)	Carts Driven by Animals	Sea /River Ferry Service	Connected to National Highway (NH)	Connected to State Highway (SH)	Connected to Major District Road (MDR)	Connected to Others District Road	Pucca Roads	Kutchcha Roads	Water Bounded Macadam (WBM) Roads
1	2	61	62	63	64	65	66	67	68	69	70	71	72	73	74
51	Khodla	c	Yes	Yes	Yes		Yes	c	Yes	Yes	Yes	Yes	Yes	c	c
52	Kumbhalmer	c	Yes	Yes	Yes	Yes	Yes	c	a	a	Yes	Yes	Yes	Yes	Yes
53	Sundha	c	Yes	Yes	Yes		Yes	c	Yes	c	c	c	Yes	c	c
54	Samdhi Ranajivas	c	Yes	Yes	Yes		Yes	c	b	c	Yes	Yes	Yes	c	c
55	Samdhi (Motavas)	c	Yes	Yes	Yes		Yes	c	c	Yes	Yes	Yes	Yes	Yes	Yes
56	Samdhi (Nadhanivas)	c	Yes	Yes	Yes		Yes	c	c	c	c	Yes	Yes	c	c
57	Vasani	c	c	Yes	Yes		Yes	c	c	c	Yes	Yes	Yes	c	c
58	Kumbhasan	c	c	Yes	c		Yes	c	c	c	Yes	Yes	Yes	Yes	c
59	Vedancha	b	Yes	Yes	Yes		Yes	b	Yes	Yes	Yes	Yes	Yes	Yes	b
60	Akesan	b	Yes	Yes	Yes		Yes	c	b	b	b	Yes	Yes	b	b
61	Chadotar	Yes	Yes	Yes	Yes		Yes	b	Yes	Yes	Yes	Yes	Yes	Yes	b
62	Sadarpur	a	Yes	Yes	Yes	Yes	Yes	a	a	Yes	Yes	Yes	Yes	a	a
63	Aligadh	b	Yes	Yes	Yes		Yes	b	b	Yes	Yes	Yes	Yes	Yes	b
64	Vasda (Mujpur)	b	Yes	Yes	Yes		Yes	b	Yes	Yes	Yes	Yes	Yes	b	Yes
65	Nalasar	b	Yes	Yes	Yes		Yes	b	b	Yes	Yes	Yes	Yes	Yes	a
66	Ambaliyal	b	b	Yes	Yes		Yes	c	b	b	Yes	Yes	Yes	Yes	b
67	Jadial	c	b	Yes	Yes		Yes	c	c	Yes	Yes	Yes	Yes	Yes	c
68	Bhatwadi	c	c	Yes	Yes		Yes	c	c	c	Yes	Yes	Yes	Yes	c
69	Kumpar	c	Yes	Yes	Yes		Yes	c	c	c	Yes	Yes	c	Yes	c
70	Godh	c	Yes	b	Yes		b	c	c	c	Yes	Yes	Yes	Yes	c
71	Dhandha	c	Yes	Yes	Yes	Yes	Yes	c	c	c	c	Yes	Yes	Yes	c
72	Vasan	c	c	Yes	Yes		a	c	c	c	Yes	Yes	Yes	Yes	c
73	Bhagal (Pipli)	b	Yes	Yes	Yes		Yes	b	b	b	b	Yes	Yes	Yes	b
74	Dhaniyana	b	Yes	Yes	Yes	Yes	Yes	b	b	b	Yes	Yes	Yes	Yes	b
75	Ambetha	b	Yes	Yes	Yes	Yes	Yes	c	b	Yes	Yes	Yes	Yes	Yes	b
76	Virpur	b	Yes	Yes	Yes	Yes	Yes	c	Yes	Yes	Yes	Yes	Yes	Yes	b
77	Ratanpur	b	Yes	Yes	Yes		b	c	Yes	Yes	Yes	Yes	Yes	Yes	b
78	Gathamam	b	Yes	Yes	Yes		Yes	b	b	b	Yes	Yes	Yes	Yes	b

Census of India 2011- Village Directory Amenities and Land use (As in 2009)

Village connected to highways, village roads, banks & credit societies (If amenities available code -Yes is given, If not available within the village, the distance range code viz; a for < 5 Kms, b for 5-10 Kms and c for 10+ kms of nearest place where facility is available is given)

Availability of miscellaneous facilities (If amenities available code -Yes is given, If not available within the village, the distance range code viz; a for < 5 Kms, b for 5-10 Kms and c for 10+ kms of nearest place where facility is available is given)

75	76	77	78	79	80	81	82	83	84	85	86	87	88	2	1
Navigable Waterway (River/Canal) (NW)	Footpaths (FP)	Commercial & Co-operative Banks	ATM	Agricultural Credit Societies	Self-Help Group (SHG)	Public Distribution System (PDS) Shop	Mandis / Regular Market	Weekly Haat	Agricultural Marketing Society	Integrated Child Development Scheme (Nutritional Centres)	Anganwadi Centre (Nutritional Centres)	Others (Nutritional Centres)	ASHA (Accredited Social Health Activist)	Name Village	Sr. No.
c	Yes	Yes	c	Yes	Yes	Yes	c	c	c	c	Yes	Yes	Yes	Khodla	51
c	Yes	Yes	c	Yes	Yes	Yes	c	c	c	c	Yes	Yes	Yes	Kumbhalmer	52
c	Yes	Yes	c	Yes	Yes	Yes	c	c	c	c	Yes	Yes	Yes	Sundha	53
c	Yes	Yes	c	c	Yes	Yes	c	c	c	c	Yes	Yes	Yes	Samdhi Ranajivas	54
c	Yes	a	c	Yes	Yes	Yes	c	c	c	c	Yes	Yes	Yes	Samdhi (Motavas)	55
c	Yes	c	Yes	Yes	Yes	Yes	c	c	c	c	Yes	Yes	Yes	Samdhi (Nadhanivas)	56
c	Yes	b	c	Yes	Yes	b	c	c	c	c	Yes	Yes	Yes	Vasani	57
c	Yes	Yes	c	Yes	Yes	Yes	c	c	c	c	Yes	Yes	Yes	Kumbhasan	58
b	Yes	Yes	b	Yes	Yes	Yes	b	b	b	b	Yes	Yes	Yes	Vedancha	59
c	Yes	b	b	Yes	Yes	Yes	b	b	b	b	Yes	Yes	Yes	Akesan	60
b	Yes	Yes	b	Yes	Yes	Yes	b	b	b	b	Yes	Yes	Yes	Chadotar	61
a	Yes	Yes	a	Yes	Yes	Yes	a	a	a	a	Yes	Yes	Yes	Sadarpur	62
c	Yes	b	b	Yes	Yes	Yes	b	b	b	b	Yes	Yes	Yes	Aligadh	63
b	Yes	b	b	b	Yes	Yes	b	b	b	b	Yes	Yes	b	Vasda (Mujpur)	64
c	Yes	b	b	Yes	Yes	Yes	b	b	b	b	Yes	Yes	Yes	Nalasar	65
c	Yes	b	b	b	Yes	Yes	b	b	b	b	Yes	Yes	Yes	Ambaliyal	66
c	Yes	a	c	c	Yes	Yes	c	c	c	c	Yes	Yes	Yes	Jadial	67
c	Yes	b	c	Yes	Yes	Yes	a	c	c	c	Yes	Yes	Yes	Bhatwadi	68
c	Yes	b	c	c	Yes	a	c	c	c	c	Yes	Yes	Yes	Kumpar	69
c	Yes	c	c	c	Yes	Yes	c	c	c	c	Yes	Yes	Yes	Godh	70
c	Yes	Yes	c	Yes	Yes	Yes	c	c	Yes	c	Yes	Yes	Yes	Dhandha	71
c	Yes	c	c	Yes	Yes	Yes	c	c	c	c	Yes	Yes	Yes	Vasan	72
c	Yes	b	b	b	Yes	Yes	b	b	b	b	Yes	Yes	Yes	Bhagal (Pipli)	73
b	Yes	b	b	Yes	Yes	b	b	b	b	b	Yes	Yes	Yes	Dhaniyana	74
b	Yes	b	b	Yes	Yes	Yes	b	b	b	b	Yes	Yes	Yes	Ambetha	75
c	Yes	b	b	Yes	Yes	Yes	b	b	b	b	Yes	Yes	Yes	Virpur	76
b	Yes	Yes	b	Yes	Yes	Yes	b	b	b	b	Yes	Yes	Yes	Ratanpur	77
c	Yes	b	b	b	Yes	Yes	b	b	b	b	Yes	Yes	Yes	Gathamam	78

Census of India 2011- Village Directory Amenities and Land use (As in 2009)

Availability of miscellaneous facilities (If amenities available code -Yes is given, If not available within the village, the distance range code viz; a for < 5 Kms, b for 5-10 Kms and c for 10+ kms of nearest place where facility is available is given)

Availability of electricity
(Yes/No)

Sr. No.	Name Village	Community Centre With/ Without TV	Sports Field	Sports Club / Recreation Centre	Cinema / Video Hall	Public Library	Public Reading Room	Newspaper Supply	Assembly Polling Station	Birth & Death Registration Office	Power Supply for Domestic Use (ED)	Power Supply for Agricultural Use (EAG)	Power Supply for Commercial Use (EC)	Power Supply for All Uses (EA)
1	2	89	90	91	92	93	94	95	96	97	98	99	100	101
51	Khodla	Yes	Yes	c	c	Yes	c	Yes	Yes	Yes	Yes	Yes	Yes	Yes
52	Kumbhalmer	Yes	Yes	c	c	Yes	c	Yes	Yes	Yes	Yes	Yes	Yes	Yes
53	Sundha	Yes	Yes	c	c	Yes	c	Yes	Yes	Yes	Yes	Yes	Yes	Yes
54	Samdhi Ranajivas	Yes	Yes	c	c	Yes	c	Yes	Yes	Yes	Yes	Yes	Yes	Yes
55	Samdhi (Motavas)	Yes	Yes	c	c	Yes	c	Yes	Yes	Yes	Yes	Yes	Yes	Yes
56	Samdhi (Nadhanivas)	Yes	Yes	c	c	Yes	c	Yes	Yes	Yes	Yes	Yes	Yes	Yes
57	Vasani	Yes	Yes	c	c	Yes	c	Yes	Yes	Yes	Yes	Yes	Yes	Yes
58	Kumbhasan	Yes	Yes	c	c	Yes	c	Yes	Yes	Yes	Yes	Yes	Yes	Yes
59	Vedancha	Yes	Yes	b	b	Yes	b	Yes	Yes	Yes	Yes	Yes	Yes	Yes
60	Akesan	Yes	b	b	b	Yes	b	Yes	Yes	Yes	Yes	Yes	Yes	Yes
61	Chadotar	Yes	Yes	b	b	Yes	b	Yes	Yes	Yes	Yes	Yes	Yes	Yes
62	Sadarpur	Yes	Yes	a	a	Yes	a	Yes	Yes	Yes	Yes	Yes	Yes	Yes
63	Aligadh	Yes	Yes	b	b	b	b	Yes	Yes	Yes	Yes	Yes	Yes	Yes
64	Vasda (Mujpur)	b	b	b	b	Yes	b	Yes	Yes	Yes	Yes	Yes	Yes	Yes
65	Nalasar	Yes	Yes	b	b	Yes	b	Yes	Yes	Yes	Yes	Yes	Yes	Yes
66	Ambaliyal	Yes	Yes	b	b	Yes	b	Yes	Yes	Yes	Yes	Yes	Yes	Yes
67	Jadial	Yes	c	c	c	c	c	Yes	Yes	Yes	Yes	Yes	Yes	Yes
68	Bhatwadi	Yes	c	c	c	c	c	Yes	Yes	Yes	Yes	Yes	Yes	Yes
69	Kumpar	Yes	c	c	c	c	c	Yes	Yes	a	Yes	Yes	Yes	Yes
70	Godh	Yes	Yes	c	c	c	c	Yes	Yes	Yes	Yes	Yes	Yes	Yes
71	Dhandha	Yes	Yes	c	c	Yes	c	Yes	Yes	Yes	Yes	Yes	Yes	Yes
72	Vasan	Yes	Yes	c	c	c	c	Yes	Yes	Yes	Yes	Yes	Yes	Yes
73	Bhagal (Pipli)	Yes	Yes	b	b	Yes	Yes	Yes	Yes	Yes	Yes	Yes	Yes	Yes
74	Dhaniyana	Yes	Yes	b	b	Yes	b	Yes	Yes	Yes	Yes	Yes	Yes	Yes
75	Ambetha	b	b	b	b	b	b	Yes	Yes	Yes	Yes	Yes	Yes	Yes
76	Virpur	Yes	Yes	b	b	Yes	b	Yes	Yes	Yes	Yes	Yes	Yes	Yes
77	Ratanpur	Yes	Yes	b	b	Yes	b	Yes	Yes	Yes	Yes	Yes	Yes	Yes
78	Gathaman	Yes	Yes	b	b	Yes	b	Yes	Yes	Yes	Yes	Yes	Yes	Yes

Census of India 2011- Village Directory Amenities and Land use (As in 2009)

Land Use										
Area under different types of land use (in hectares rounded up to one decimal place)										
Nearest Town									Name Village	Sr. No.
Name	Distance Range Code i.e. a for < 5 Kms, b for 5-10 Kms & c for 10+ kms.	Forests	Area Under Non-Agricultural Uses	Barren and Un-Cultivable Land	Permanent Pastures and Other Grazing Lands	Land Under Miscellaneous Tree Crops etc.	Culturable Waste Land	2	1	
102	103	104	105	106	107	108	109	2	1	
PALANPUR	c	0	0.2	11.9	79	0	0	Khodla	51	
PALANPUR	c	0	7.4	69.1	123.3	0	8.3	Kumbhalmer	52	
PALANPUR	c	0	0.8	10.7	5.2	0	3.6	Sundha	53	
DEESA	c	0	0	0.6	91	0	485.7	Samdhi Ranajivas	54	
DEESA	c	0	0	8.7	87	0	0	Samdhi (Motavas)	55	
DEESA	c	0	0	28.3	111.8	0	0	Samdhi (Nadhanivas)	56	
PALANPUR	c	0	0	20	19	0	0	Vasani	57	
PALANPUR	c	0	99	11	134	0	1	Kumbhasan	58	
PALANPUR	c	0	8.2	8.1	30.2	0	0	Vedancha	59	
PALANPUR	b	0	1	0	34	0	0	Akesan	60	
PALANPUR	b	0	26.3	25	75	3.1	5	Chadotar	61	
PALANPUR	a	0	10.1	0	60.8	0	0	Sadarpur	62	
PALANPUR	b	0	3.6	6	39.2	0	3	Aligadh	63	
PALANPUR	b	0	15	1.2	28.6	0	0	Vasda (Mujpur)	64	
PALANPUR	b	0	4.7	4.2	3.4	0	12.8	Nalasar	65	
PALANPUR	b	0	13.2	2.6	21	0	6.5	Ambaliyal	66	
PALANPUR	c	30.1	2	40.1	75.1	30.1	0	Jadial	67	
PALANPUR	c	0	2	39.7	24	0	0.7	Bhatwadi	68	
PALANPUR	c	0	3.4	0	25.1	0	2.8	Kumpar	69	
PALANPUR	c	0	1.8	0	1296.1	0	38.2	Godh	70	
PALANPUR	c	141.4	27.1	300.8	50.2	15.1	10.3	Dhandha	71	
PALANPUR	c	22.1	0	133.9	88.1	0	0	Vasan	72	
PALANPUR	b	0	1.2	33.6	37.4	0	0	Bhagal (Pipli)	73	
PALANPUR	b	0	2.8	1.6	18.4	0	0	Dhaniyana	74	
PALANPUR	b	0	15	5.1	40.6	0	0	Ambetha	75	
PALANPUR	b	0	8.2	1.3	11	0	0	Virpur	76	
PALANPUR	b	0	15	17.2	0	0	0	Ratanpur	77	
PALANPUR	b	0	70.2	55.8	15.2	0	75.5	Gathamam	78	

Census of India 2011- Village Directory Amenities and Land use (As in 2009)

Sr. No.	Name Village	Land Use										Name of three most important commodities manufactured		
		Area under different types of land use (in hectares rounded up to one decimal place)					Area irrigated by source (in hectare).							
		Fallow Lands Other Than Current Fallows	Current Fallows	Net Area Sown	Total Irrigated Land Area	Total Un-irrigated Land Area	Canals (C)	Wells/Tube-Wells (W/TW)	Tanks/Lakes (T/L)	Water Falls (WF)	Others (O)	First	Second	Third
1	2	110	111	112	113	114	115	116	117	118	119	120	121	122
51	Khodla	148.2	0	797.1	497.1	300	0	497.1	0	0	0			
52	Kumbhalmer	78.3	0	323.8	253.8	70	130	123.8	0	0	0			
53	Sundha	50.4	64.6	748.8	450.1	298.7	170	280	0	0	0			
54	Samdhi Ranajivas	3.6	59.2	57	50	7	0	50	0	0	0			
55	Samdhi (Motavas)	0	0	1661	973.2	687.8	673	300.2	0	0	0			
56	Samdhi (Nadhanivas)	0	0	497	297	200	17	280	0	0	0			
57	Vasani	0	0	233.4	105	128.4	35	70	0	0	0			
58	Kumbhasan	0	0.9	1164	732	432	0	732	0	0	0			
59	Vedancha	0	17	1018.7	718	300.7	0	718	0	0	0			
60	Akesan	0	5	649.1	323.8	325.3	0	0	324	0	0			
61	Chadotar	10	293	851.7	782	69.7	0	782	0	0	0			
62	Sadarapur	0	0	905.3	315.1	590.2	0	315.1	0	0	0			
63	Aligadh	0	0	57.9	25	32.9	0	25	0	0	0			
64	Vasda (Mujpur)	0	0	220.6	120.6	100	0	120.6	0	0	0			
65	Nalasar	0	133.9	385.4	350	35.4	0	350	0	0	0			
66	Ambaliyal	0	0	228.8	200	28.8	0	200	0	0	0			
67	Jadial	11.3	0	420.4	310.4	110	0	0	310	0	0			
68	Bhatwadi	0	0	102.2	52.1	50.1	0	52.1	0	0	0			
69	Kumpar	0	0	132.3	120.3	12	0	120.3	0	0	0			
70	Godh	0	0	90.1	10	80.1	0	10	0	0	0			
71	Dhandha	201	1034	150.2	120.1	30.1	0	120.1	0	0	0			
72	Vasan	2.4	0	432.7	232	200.7	0	232	0	0	0			
73	Bhagal (Pipli)	0	14	312.3	250	62.3	0	250	0	0	0			
74	Dhaniyana	4	0	237.6	200	37.6	0	200	0	0	0			
75	Ambetha	9.4	0	268.4	200	68.4	0	200	0	0	0			
76	Virpur	13.5	0	122.8	122.8	0	0	122.8	0	0	0			
77	Ratanpur	84.5	0	409.5	209.5	200	0	209.5	0	0	0			
78	Gathamam	11.6	0	925.3	510.1	415.2	0	0	510	0	0			

Census of India 2011- Village Directory Amenities and Land use (As in 2009)

Number of educational amenities available. (If not available within the village, the distance range code viz; a for < 5 Kms, b for 5-10 Kms and c for 10+ kms of nearest place where facility is available is given).

Sr. No.	Name Village	Location Code No.	Total Area of The Village (In Hectares Rounded Up to One Decimal Place)	Total Population (2011 Census)	Number of Households (2011 Census)	Pre-Primary School (PP)	Primary School (P)	Middle School (M)	Secondary School (S)	Senior Secondary School (SS)	Degree College of Arts Science & Commerce (ASC)	Engineering College (EC)	Medical College (MC)	Management Institute (MI)
1	2	3	4	5	6	7	8	9	10	11	12	13	14	15
CD Block:-Palanpur (0018)														
79	Bhavisana	508190	292.3	2126	319	b	1		b	b	b	b	c	c
80	Salempura	508191	337.4	1523	311	c	1		c	c	c	c	c	c
81	Gadh	508192	2202.8	11910	2435	c	6		1	c	c	c	c	c
82	Talepura (Madana)	508193	150	959	158	c	1		c	c	c	c	c	c
83	Dalwada	508194	391.9	2564	515	c	1		1	b	c	c	c	c
84	Madana (Gadh)	508195	2130.8	7912	1543	c	6		1	1	c	c	c	c
85	Khasa	508196	521.1	2601	525	c	1		c	b	c	c	c	c
86	Hoda	508197	387.4	2098	383	c	1		c	c	c	c	c	c
87	Galwada	508198	523.8	2146	420	b	1		b	b	b	b	c	c
88	Sagrosana	508199	513.7	2640	512	b	1		b	b	b	b	c	c
89	Esbipura	508200	158.4	750	90	b	1		b	b	b	b	c	c
90	Lalawada	508201	573	2378	500	b	1		b	b	b	b	c	c
91	Sambarda	508202	104.7	339	71	b	1		b	b	b	b	c	c
92	Pipli	508203	676.1	2444	501	b	1		a	b	b	b	c	c
93	Gopalpura	508204	57	279	60	c	1		c	c	c	c	c	c
94	Manaka	508205	398.9	1410	292	c	1		c	c	c	c	c	c
95	Ruppura	508206	227.2	806	177	c	1		a	c	c	c	c	c
96	Gola	508207	1057.2	4527	920	c	2		1	c	c	c	c	c
97	Merwada (Ratanpur)	508208	351.6	1414	274	b	1		1	b	b	b	c	c
98	Vagda	508209	773.4	4885	981	b	1		1	b	b	b	c	c
99	Jagana	508210	2020.7	7461	1596	a	2		1	a	a	a	c	c
100	Vasna (Jagana)	508211	546.5	2278	479	a	1		b	a	b	b	c	c
101	Badarpura (Kalusana)	508212	198.9	2989	561	b	1		c	b	c	c	c	c
102	Saripada	508213	220	1237	243	c	1		c	a	c	c	c	c
103	Patosan	508214	1006	3694	774	c	2		c	c	c	c	c	c
104	Salla	508215	479	2981	621	c	1		c	1	c	c	c	c
105	Sasam	508216	1546.6	4931	976	c	2		c	c	c	c	c	c
106	Takarwada	508217	1039.3	4104	833	b	5		1	1	c	c	c	c

Census of India 2011- Village Directory Amenities and Land use (As in 2009)

Number of educational amenities available. (If not available within the village, the distance range code viz; a for < 5 Kms, b for 5-10 Kms and c for 10+ kms of nearest place where facility is available is given).

Number of Medical Amenities available. (If not available within the village, the distance range code viz; a for < 5 Kms, b for 5-10 Kms and c for 10+ kms of nearest place where facility is available is given).

16	17	18	19	20	21	22	23	24	25	26	27	28	29	30	31	Name Village	Sr. No.
Polytechnic (Pt)	Vocational Training School /ITI	Non-Formal Training Centre (NFTC)	Special School for Disabled (SSD)	Others (Specify)	Community Health Centre (CHC)	Primary Health Centre (PHC)	Primary Health Sub Centre (PHS)	Maternity and Child Welfare Centre (MCW)	T.B. Clinic (TBC)	Hospital-Allopathic (HA)	Hospital-Alternative Medicine (HO)	Dispensary (D)	Veterinary Hospital (VH)	Mobile Health Clinic (MHC)	Family Welfare Centre (FWC)		
b	b	b	b		b	a	a	b	b	b	b	b	b	b	b	Bhavisana	79
c	c	c	c		b	b	a	c	c	c	c	c	a	c	a	Salempura	80
c	c	c	c		c	a	2	c	c	c	c	c	1	1	c	Gadh	81
c	c	c	c		c	a	a	a	c	c	c	a	b	b	c	Talepura (Madana)	82
c	c	c	c		c	a	1	a	c	c	c	c	b	c	c	Dalwada	83
c	1	c	c		c	1	c	c	c	c	c	c	c	c	c	Madana (Gadh)	84
c	c	c	c		c	b	b	b	c	c	c	b	b	c	c	Khasa	85
c	c	c	c		c	b	1	b	b	c	c	c	c	c	c	Hoda	86
b	b	b	b		b	b	b	b	b	b	b	b	b	b	b	Galwada	87
b	b	b	b		b	a	1	b	b	b	b	b	b	b	b	Sagrosana	88
b	b	b	b		b	b	b	b	b	b	b	b	b	b	b	Esbipura	89
b	b	b	b		b	b	1	b	b	b	b	b	b	b	b	Lalawada	90
b	b	b	b		b	a	1	b	b	b	b	b	b	b	b	Sambarda	91
b	b	b	b		b	b	b	b	b	b	b	b	b	b	b	Pipli	92
c	c	c	c		c	c	c	c	c	c	c	c	c	c	c	Gopalpura	93
c	c	c	c		c	a	c	c	c	c	c	a	c	c	c	Manaka	94
c	c	c	c		c	b	b	c	c	c	c	c	c	c	c	Ruppura	95
c	c	c	c		c	1	1	a	c	c	c	c	1	c	c	Gola	96
b	b	b	b		b	a	a	b	b	b	b	b	b	b	b	Merwada (Ratanpur)	97
b	b	b	b		b	b	1	b	b	b	b	b	b	b	b	Vagda	98
a	a	a	a		a	a	2	a	a	a	a	a	a	a	a	Jagana	99
b	b	b	b		a	a	a	a	b	b	b	b	b	b	b	Vasna (Jagana)	100
c	c	c	c		a	a	a	c	c	c	c	a	a	a	a	Badarpura (Kalusana)	101
c	c	c	c		c	c	c	c	c	c	c	c	c	c	c	Saripada	102
c	c	c	c		b	b	1	c	c	c	c	c	c	c	c	Patosan	103
c	c	c	c		b	b	a	b	c	c	c	a	a	a	a	Salla	104
c	c	c	c		c	c	1	c	c	c	c	b	b	c	c	Sasam	105
c	1	c	c		b	b	1	c	c	c	b	b	b	c	c	Takarwada	106

Census of India 2011- Village Directory Amenities and Land use (As in 2009)

Sr. No.	Name Village	Number of Non-Government Medical Amenities available.							Availability of drinking water - Yes / No							
		Charitable Non Govt. Hospital/Nursing Home.	Medical Practitioner With MBBS Degree	Medical Practitioner With Other Degree	Medical Practitioner With No Degree	Traditional Practitioner and Faith Healer	Medicine Shop	Others	Tap Water (Treated/Untreated)	Well Water (Covered / Uncovered well)	Hand Pump	Tube wells / Bore well	Spring	River / Canal	Tank / Pond / Lake	Others
1	2	32	33	34	35	36	37	38	39	40	41	42	43	44	45	46
79	Bhavisana	0	0	0	0	0	0	0	Yes	No	Yes	Yes	No	No	No	No
80	Salempura	0	0	0	0	0	0	0	Yes	Yes	Yes	Yes	No	No	Yes	No
81	Gadh	0	0	0	0	0	9	0	Yes	No	Yes	Yes	No	Yes	No	No
82	Talepura (Madana)	0	0	0	0	0	0	0	Yes	No	Yes	Yes	No	Yes	No	No
83	Dalwada	0	0	0	0	0	0	0	Yes	No	Yes	Yes	No	No	No	No
84	Madana (Gadh)	0	0	0	0	0	2	0	Yes	No	Yes	Yes	No	No	No	No
85	Khasa	0	0	0	0	0	0	0	Yes	Yes	No	Yes	No	No	No	No
86	Hoda	0	0	0	0	0	0	0	Yes	No	Yes	Yes	No	No	No	No
87	Galwada	0	0	0	0	0	0	0	Yes	No	No	Yes	No	No	No	No
88	Sagrosana	0	0	0	0	0	0	0	Yes	No	No	Yes	No	No	No	No
89	Esbipura	0	0	0	0	0	0	0	Yes	No	Yes	Yes	No	No	No	No
90	Lalawada	0	0	0	0	0	0	0	Yes	No	Yes	Yes	No	No	No	No
91	Sambarda	0	0	0	0	0	0	0	Yes	No	Yes	Yes	No	No	No	No
92	Pipli	0	0	0	0	0	0	0	Yes	No	Yes	Yes	No	No	No	No
93	Gopalpura	0	0	0	0	0	0	0	Yes	Yes	Yes	Yes	No	No	No	No
94	Manaka	0	0	0	0	0	0	0	Yes	No	Yes	Yes	No	No	No	No
95	Ruppura	0	0	0	0	0	0	0	Yes	Yes	No	Yes	No	No	No	No
96	Gola	0	0	0	0	0	1	0	Yes	Yes	Yes	Yes	No	No	No	No
97	Merwada (Ratanpur)	0	0	0	0	0	0	0	Yes	Yes	Yes	Yes	No	No	No	No
98	Vagda	0	0	0	0	0	0	0	Yes	Yes	Yes	Yes	No	No	No	No
99	Jagana	0	0	0	0	0	1	0	Yes	No	Yes	Yes	No	No	No	No
100	Vasna (Jagana)	0	0	0	0	0	0	0	Yes	No	Yes	Yes	No	No	No	No
101	Badarpura (Kalusana)	0	0	0	0	0	1	0	Yes	No	Yes	Yes	No	No	No	No
102	Saripada	0	0	0	0	0	0	0	Yes	Yes	No	Yes	No	No	No	No
103	Patosan	0	0	0	0	0	0	0	Yes	No	No	Yes	No	No	No	No
104	Salla	0	0	0	0	0	0	0	Yes	No	No	Yes	No	No	No	No
105	Sasam	0	0	0	0	0	0	0	Yes	No	Yes	Yes	No	No	No	No
106	Takarwada	0	0	0	0	0	0	0	Yes	No	Yes	Yes	No	No	No	No

Census of India 2011- Village Directory Amenities and Land use (As in 2009)

Availability of toilet & others
Yes / No

Communication and transport facilities (If amenities available code -Yes is given except for Village Pin Code, If not available within the village, the distance range code viz; a for < 5 Kms, b for 5-10 Kms and c for 10+ kms of nearest place where facility is available is given)

47	48	49	50	51	52	53	54	55	56	57	58	59	60	2	1
Community Toilet Including Bath.	Community Toilet Excluding Bath.	Rural Sanitary Mart or Sanitary Hardware Outlet Available Near The Village.	Community Bio- gas or Recycle of Waste for Productive Use.	Post Office (PO)	Sub Post Office (SPO)	Post & Telegraph Office (P&TO)	Village Pin Code	Telephones (Land Lines)	Public Call Office (PCO)	Mobile Phone Coverage	Internet Cafes/Common Service Centre (CSC)	Private Courier Facility	Bus Service (Public & Private)	Name Village	Sr. No.
No	No	No	No	b	a		385001	Yes	b	Yes	Yes	b	Yes	Bhavisana	79
No	No	No	No	b	a		385001	Yes	a	Yes	Yes	c	Yes	Salempura	80
No	Yes	No	No	Yes	c		385515	Yes	Yes	Yes	Yes	c	Yes	Gadh	81
No	No	No	No	c	a		385515	Yes	c	Yes	Yes	c	Yes	Talepura (Madana)	82
No	No	No	No	c	Yes		385515	Yes	Yes	Yes	Yes	c	Yes	Dalwada	83
No	No	No	No	c	Yes		385515	Yes	Yes	Yes	Yes	c	Yes	Madana (Gadh)	84
Yes	Yes	No	No	c	a		385515	Yes	c	c	Yes	c	Yes	Khasa	85
No	No	No	No	a	Yes		385001	Yes	Yes	Yes	Yes	c	Yes	Hoda	86
No	No	No	No	a	b		385001	Yes	b	Yes	Yes	b	Yes	Galwada	87
No	No	No	No	b	Yes		385001	Yes	Yes	Yes	Yes	b	Yes	Sagrosana	88
No	No	No	No	b	b		385001	Yes	b	Yes	Yes	b	Yes	Esbipura	89
No	No	Yes	No	c	Yes		385001	Yes	Yes	Yes	Yes	b	Yes	Lalawada	90
No	No	No	No	b	a		385001	Yes	b	Yes	Yes	b	Yes	Sambarda	91
No	No	No	No	b	c		385001	Yes	b	Yes	Yes	c	Yes	Pipli	92
No	No	No	No	a	a		385001	Yes	c	Yes	c	c	Yes	Gopalpura	93
No	No	No	No	a	b		385001	Yes	b	Yes	Yes	c	Yes	Manaka	94
No	Yes	No	No	b	c		385001	Yes	c	Yes	Yes	c	Yes	Ruppura	95
No	No	No	No	a	Yes		385410	Yes	Yes	Yes	Yes	c	Yes	Gola	96
Yes	Yes	No	No	c	b		385001	Yes	Yes	Yes	Yes	b	Yes	Merwada (Ratanpur)	97
No	No	No	No	a	Yes		385001	Yes	Yes	Yes	Yes	b	Yes	Vagda	98
Yes	No	No	No	c	Yes		385001	Yes	b	Yes	Yes	b	Yes	Jagana	99
No	No	No	No	b	b		385001	Yes	Yes	Yes	Yes	b	Yes	Vasna (Jagana)	100
No	No	No	No	c	b		385520	Yes	b	Yes	Yes	c	Yes	Badarpura (Kalusana)	101
Yes	No	No	No	c	a		385515	Yes	a	a	Yes	c	Yes	Saripada	102
No	No	No	No	c	Yes		385515	Yes	c	Yes	Yes	c	Yes	Patosan	103
No	Yes	No	No	a	Yes		385515	Yes	Yes	Yes	Yes	c	Yes	Salla	104
No	No	No	No	b	Yes		385515	Yes	b	Yes	Yes	b	Yes	Sasam	105
No	No	No	No	b	Yes		385520	Yes	Yes	Yes	Yes	c	Yes	Takarwada	106

Census of India 2011- Village Directory Amenities and Land use (As in 2009)

Communication and transport facilities (If amenities available code -Yes is given except for Village Pin Code, If not available within the village, the distance range code viz; a for < 5 Kms, b for 5-10 Kms and c for 10+ kms of nearest place where facility is available is given)

Village connected to highways, village roads, banks & credit societies (If amenities available code -Yes is given, If not available within the village, the distance range code viz; a for < 5 Kms, b for 5-10 Kms and c for 10+ kms of nearest place where facility is available is given)

Sr. No.	Name Village	Railway Stations	Auto/Modified Autos	Taxis and Vans	Tractors	Cycle-Pulled Rickshaws (Manual & Machine Driven)	Carts Driven by Animals	Sea /River Ferry Service	Connected to National Highway (NH)	Connected to State Highway (SH)	Connected to Major District Road (MDR)	Connected to Others District Road	Pucca Roads	Kutchcha Roads	Water Bounded Macadam (WBM) Roads
1	2	61	62	63	64	65	66	67	68	69	70	71	72	73	74
79	Bhavisana	b	Yes	Yes	Yes		Yes	c	b	Yes	Yes	Yes	Yes	Yes	b
80	Salempura	c	Yes	Yes	Yes		Yes	c	c	c	Yes	Yes	Yes	Yes	c
81	Gadh	c	c	Yes	Yes		Yes	c	c	c	Yes	Yes	Yes	Yes	Yes
82	Talepura (Madana)	c	Yes	Yes	Yes		Yes	c	c	Yes	Yes	Yes	Yes	Yes	Yes
83	Dalwada	c	Yes	Yes	Yes		Yes	c	c	c	c	Yes	Yes	Yes	c
84	Madana (Gadh)	c	Yes	Yes	Yes		Yes	c	c	c	c	Yes	Yes	c	c
85	Khasa	c	Yes	b	Yes		c	c	c	c	c	Yes	Yes	Yes	Yes
86	Hoda	c	Yes	Yes	Yes	Yes	Yes	c	c	c	c	Yes	Yes	Yes	c
87	Galwada	b	Yes	Yes	Yes		Yes	b	b	b	Yes	Yes	Yes	Yes	b
88	Sagrosana	b	b	Yes	Yes	Yes	Yes	b	b	b	Yes	Yes	Yes	Yes	b
89	Esbipura	b	Yes	Yes	Yes		Yes	c	b	b	b	Yes	b	Yes	Yes
90	Lalawada	b	Yes	Yes	Yes		Yes	c	a	Yes	Yes	Yes	Yes	Yes	b
91	Sambarada	b	Yes	Yes	Yes		Yes	c	b	b	b	Yes	Yes	Yes	b
92	Pipli	c	Yes	Yes	Yes		Yes	c	b	b	b	Yes	Yes	b	b
93	Gopalpura	c	c	Yes	Yes		Yes	c	c	c	c	Yes	Yes	Yes	c
94	Manaka	c	b	Yes	Yes		Yes	c	c	c	Yes	Yes	Yes	c	c
95	Ruppura	c	c	Yes	Yes		Yes	c	c	c	Yes	Yes	Yes	Yes	c
96	Gola	c	Yes	Yes	Yes		Yes	c	c	c	c	Yes	Yes	Yes	c
97	Merwada (Ratanpur)	c	Yes	Yes	Yes		Yes	c	Yes	Yes	Yes	Yes	Yes	Yes	b
98	Vagda	a	Yes	Yes	Yes		Yes	b	b	b	b	Yes	Yes	b	b
99	Jagana	b	Yes	Yes	Yes	Yes	Yes	b	Yes	Yes	Yes	Yes	Yes	a	a
100	Vasna (Jagana)	b	Yes	Yes	Yes	Yes	b	b	Yes	Yes	Yes	Yes	Yes	Yes	Yes
101	Badarpura (Kalusana)	c	c	Yes	Yes		Yes	c	Yes	c	c	c	Yes	c	c
102	Saripada	c	Yes	c	c	Yes	Yes	c	c	c	Yes	Yes	Yes	Yes	c
103	Patosan	c	Yes	Yes	Yes	Yes	Yes	c	c	c	c	Yes	Yes	Yes	c
104	Salla	c	Yes	Yes	Yes	Yes	c	c	c	c	c	Yes	Yes	Yes	c
105	Sasam	b	Yes	Yes	Yes		Yes	c	c	Yes	c	c	Yes	Yes	c
106	Takarwada	c	Yes	Yes	Yes		Yes	c	c	Yes	Yes	Yes	Yes	a	a

Census of India 2011- Village Directory Amenities and Land use (As in 2009)

Village connected to highways, village roads, banks & credit societies (If amenities available code -Yes is given, If not available within the village , the distance range code viz; a for < 5 Kms, b for 5-10 Kms and c for 10+ kms of nearest place where facility is available is given)

Availability of miscellaneous facilities (If amenities available code -Yes is given, If not available within the village, the distance range code viz; a for < 5 Kms, b for 5-10 Kms and c for 10+ kms of nearest place where facility is available is given)

75	76	77	78	79	80	81	82	83	84	85	86	87	88	2	1
Navigable Waterway (River/Canal) (NW)	Footpaths (FP)	Commercial & Co-operative Banks	ATM	Agricultural Credit Societies	Self-Help Group (SHG)	Public Distribution System (PDS) Shop	Mandis / Regular Market	Weekly Haat	Agricultural Marketing Society	Integrated Child Development Scheme (Nutritional Centres)	Anganwadi Centre (Nutritional Centres)	Others (Nutritional Centres)	ASHA (Accredited Social Health Activist)	Name Village	Sr. No.
c	Yes	b	b	Yes	Yes	Yes	b	b	b	b	Yes	Yes	Yes	Bhavisana	79
c	Yes	a	c	Yes	Yes	a	c	c	c	c	Yes	Yes	Yes	Salempura	80
c	Yes	Yes	c	Yes	Yes	Yes	c	c	c	c	Yes	Yes	Yes	Gadh	81
c	Yes	a	c	c	Yes	Yes	c	c	c	c	Yes	Yes	Yes	Talepura (Madana)	82
c	Yes	Yes	c	Yes	Yes	Yes	c	c	c	c	Yes	Yes	Yes	Dalwada	83
c	Yes	Yes	c	Yes	Yes	Yes	c	c	Yes	c	Yes	Yes	Yes	Madana (Gadh)	84
c	Yes	a	c	Yes	Yes	Yes	c	c	c	c	Yes	Yes	Yes	Khasa	85
c	Yes	Yes	c	Yes	Yes	Yes	b	c	c	c	Yes	Yes	Yes	Hoda	86
b	Yes	b	b	Yes	Yes	Yes	b	b	b	b	Yes	Yes	Yes	Galwada	87
b	Yes	Yes	b	Yes	Yes	Yes	b	b	b	b	Yes	Yes	Yes	Sagrosana	88
c	Yes	b	b	b	Yes	Yes	b	b	b	b	Yes	Yes	Yes	Esbipura	89
c	Yes	Yes	b	Yes	Yes	Yes	b	b	b	b	Yes	Yes	Yes	Lalawada	90
c	Yes	b	b	b	Yes	Yes	b	b	b	b	Yes	Yes	Yes	Sambarda	91
c	Yes	b	b	Yes	Yes	Yes	b	b	b	b	Yes	Yes	Yes	Pipli	92
c	Yes	c	c	c	Yes	Yes	c	c	c	c	Yes	Yes	Yes	Gopalpura	93
c	Yes	c	c	Yes	Yes	Yes	c	c	c	c	Yes	Yes	Yes	Manaka	94
c	Yes	c	c	Yes	Yes	Yes	c	c	c	c	Yes	Yes	Yes	Ruppura	95
c	Yes	Yes	c	Yes	Yes	Yes	c	c	c	c	Yes	Yes	Yes	Gola	96
b	Yes	b	b	Yes	Yes	Yes	b	b	b	b	Yes	Yes	Yes	Merwada (Ratanpur)	97
c	Yes	Yes	b	Yes	Yes	Yes	b	b	b	b	Yes	Yes	Yes	Vagda	98
b	Yes	Yes	a	Yes	Yes	Yes	a	a	a	a	Yes	Yes	Yes	Jagana	99
c	Yes	a	a	Yes	Yes	Yes	b	b	b	b	Yes	Yes	Yes	Vasna (Jagana)	100
c	Yes	b	b	b	Yes	Yes	c	c	c	c	Yes	Yes	Yes	Badarpura (Kalusana)	101
c	Yes	c	c	Yes	Yes	c	c	c	c	c	Yes	Yes	Yes	Saripada	102
c	Yes	Yes	c	Yes	Yes	Yes	c	c	c	c	Yes	Yes	Yes	Patosan	103
c	Yes	Yes	c	Yes	Yes	Yes	c	c	Yes	c	Yes	Yes	Yes	Salla	104
c	Yes	Yes	c	Yes	Yes	Yes	c	c	c	c	Yes	Yes	Yes	Sasam	105
c	Yes	Yes	b	Yes	Yes	Yes	c	c	c	c	Yes	Yes	Yes	Takarwada	106

Census of India 2011- Village Directory Amenities and Land use (As in 2009)

Availability of miscellaneous facilities (If amenities available code -Yes is given, If not available within the village, the distance range code viz; a for < 5 Kms, b for 5-10 Kms and c for 10+ kms of nearest place where facility is available is given)

Availability of electricity
(Yes/No)

Sr. No.	Name Village	Community Centre With/ Without TV	Sports Field	Sports Club / Recreation Centre	Cinema / Video Hall	Public Library	Public Reading Room	Newspaper Supply	Assembly Polling Station	Birth & Death Registration Office	Power Supply for Domestic Use (ED)	Power Supply for Agricultural Use (EAG)	Power Supply for Commercial Use (EC)	Power Supply for All Uses (EA)
1	2	89	90	91	92	93	94	95	96	97	98	99	100	101
79	Bhavisana	Yes	Yes	b	b	Yes	b	Yes	Yes	Yes	Yes	Yes	Yes	Yes
80	Salempura	Yes	Yes	c	c	Yes	c	Yes	Yes	Yes	Yes	Yes	Yes	Yes
81	Gadh	Yes	Yes	c	c	Yes	Yes	Yes	Yes	Yes	Yes	Yes	Yes	Yes
82	Talepura (Madana)	Yes	c	c	c	b	b	Yes	Yes	Yes	Yes	Yes	Yes	Yes
83	Dalwada	Yes	Yes	c	b	Yes	b	Yes	Yes	Yes	Yes	Yes	Yes	Yes
84	Madana (Gadh)	Yes	c	c	c	c	c	Yes	Yes	Yes	Yes	Yes	Yes	Yes
85	Khasa	Yes	Yes	c	c	Yes	c	Yes	Yes	Yes	Yes	Yes	Yes	Yes
86	Hoda	Yes	c	c	c	c	c	Yes	Yes	Yes	Yes	Yes	Yes	Yes
87	Galwada	Yes	Yes	b	b	Yes	b	Yes	Yes	Yes	Yes	Yes	Yes	Yes
88	Sagrosana	Yes	Yes	b	b	Yes	b	Yes	Yes	Yes	Yes	Yes	Yes	Yes
89	Esbipura	Yes	Yes	b	b	b	b	Yes	Yes	Yes	Yes	Yes	Yes	Yes
90	Lalawada	Yes	Yes	b	b	b	b	Yes	Yes	Yes	Yes	Yes	Yes	Yes
91	Sambarda	Yes	Yes	b	b	Yes	Yes	Yes	Yes	Yes	Yes	Yes	Yes	Yes
92	Pipli	Yes	Yes	b	b	Yes	b	Yes	Yes	Yes	Yes	Yes	Yes	Yes
93	Gopalpura	Yes	Yes	c	c	c	c	Yes	Yes	Yes	Yes	Yes	Yes	Yes
94	Manaka	Yes	Yes	c	c	Yes	c	Yes	Yes	Yes	Yes	Yes	Yes	Yes
95	Ruppura	Yes	Yes	c	c	Yes	c	Yes	Yes	Yes	Yes	Yes	Yes	Yes
96	Gola	Yes	Yes	c	c	Yes	Yes	Yes	Yes	Yes	Yes	Yes	Yes	Yes
97	Merwada (Ratanpur)	Yes	Yes	b	b	b	b	Yes	Yes	Yes	Yes	Yes	Yes	Yes
98	Vagda	Yes	Yes	b	b	Yes	b	Yes	Yes	Yes	Yes	Yes	Yes	Yes
99	Jagana	Yes	Yes	a	a	Yes	a	Yes	Yes	Yes	Yes	Yes	Yes	Yes
100	Vasna (Jagana)	Yes	Yes	Yes	b	Yes	b	Yes	Yes	Yes	Yes	Yes	Yes	Yes
101	Badarpura (Kalusana)	Yes	Yes	c	c	Yes	c	Yes	Yes	Yes	Yes	Yes	Yes	Yes
102	Saripada	Yes	Yes	c	c	Yes	c	Yes	Yes	Yes	Yes	Yes	Yes	Yes
103	Patosan	Yes	Yes	c	c	Yes	Yes	Yes	Yes	Yes	Yes	Yes	Yes	Yes
104	Salla	Yes	Yes	c	c	Yes	Yes	Yes	Yes	Yes	Yes	Yes	Yes	Yes
105	Sasam	Yes	Yes	Yes	c	Yes	c	Yes	Yes	Yes	Yes	Yes	Yes	Yes
106	Takarwada	Yes	Yes	c	c	Yes	Yes	Yes	Yes	Yes	Yes	Yes	Yes	Yes

Census of India 2011- Village Directory Amenities and Land use (As in 2009)

Land Use									
Nearest Town		Area under different types of land use (in hectares rounded up to one decimal place)							
Name	Distance Range Code i.e. a for < 5 Kms, b for 5-10 Kms & c for 10+ kms.	Forests	Area Under Non-Agricultural Uses	Barren and Un-Cultivable Land	Permanent Pastures and Other Crazing Lands	Land Under Miscellaneous Tree Crops etc.	Culturable Waste Land	Name Village	Sr. No.
102	103	104	105	106	107	108	109	2	1
PALANPUR	b	0	1.5	0	14.1	0	0	Bhavisana	79
PALANPUR	c	0	5.3	21.4	11.1	0	4.9	Salempura	80
PALANPUR	c	0	22.3	40.2	115.1	0	0	Gadh	81
PALANPUR	c	0	0	15.1	23.8	0	12.7	Talepura (Madana)	82
PALANPUR	c	0	2.7	8.2	19.1	0	5.1	Dalwada	83
PALANPUR	c	0	60.3	26.5	202	0	114.9	Madana (Gadh)	84
PALANPUR	c	0	32.3	15.3	153.3	0	0	Khasa	85
PALANPUR	c	0	0	10.5	30.7	0	17.8	Hoda	86
PALANPUR	b	0	41.4	0	31.6	0	0	Galwada	87
PALANPUR	b	0	19	0	186	0	0	Sagrosana	88
PALANPUR	b	0	20	13.2	0	0	0	Esbipura	89
PALANPUR	b	0	25.7	27.9	33.5	0	0	Lalawada	90
PALANPUR	b	0	0	1.8	17.6	0	0	Sambarda	91
PALANPUR	b	0	7.1	0	10	0	0	Pipli	92
PALANPUR	c	0	0.9	0.5	0	0	1.7	Gopalpura	93
PALANPUR	c	0	4	13.4	0	0	0	Manaka	94
PALANPUR	c	0	1.7	0.8	0.8	0	0	Ruppura	95
PALANPUR	c	0	2.2	22.6	51.9	0	0	Gola	96
PALANPUR	b	0	73.7	44.2	8.3	0	16.2	Merwada (Ratanpur)	97
PALANPUR	b	0	11	166.3	60.1	10	7	Vagda	98
PALANPUR	a	75.6	19.1	105.4	0	0	44.9	Jagana	99
DEODAR	a	0	35.7	0	28.1	0	0	Vasna (Jagana)	100
DEODAR	b	0	81.9	0	0	0	0	Badarpura (Kalusana)	101
PALANPUR	c	0	5.8	0	28	0	0	Saripada	102
PALANPUR	c	91	4.4	122.2	299.9	0	182.9	Patosan	103
PALANPUR	c	0	2.2	14.8	84	0	35.7	Salla	104
DEODAR	c	0	45	0	48	0	149.6	Sasam	105
DEODAR	b	0	3.1	158.3	0	14.2	11.1	Takarwada	106

Census of India 2011- Village Directory Amenities and Land use (As in 2009)

Sr. No.	Name Village	Land Use											Name of three most important commodities manufactured		
		Area under different types of land use (in hectares rounded up to one decimal place)						Area irrigated by source (in hectare).							
		Fallow Lands Other Than Current Fallows	Current Fallows	Net Area Sown	Total Irrigated Land Area	Total Un-irrigated Land Area	Canals (C)	Wells/Tube-Wells (W/TW)	Tanks/Lakes (T/L)	Water Falls (WF)	Others (O)	First	Second	Third	
1	2	110	111	112	113	114	115	116	117	118	119	120	121	122	
79	Bhavisana	0	16.3	260.4	173.6	86.8	0	173.6	0	0	0				
80	Salempura	0	0	294.6	180.3	114.3	0	180.3	0	0	0				
81	Gadh	0	319.2	1706	900	806	200	700	0	0	0				
82	Talepura (Madana)	6	0	92.4	60	32.4	25	35	0	0	0				
83	Dalwada	44.5	0	312.2	190	122.2	50	140	0	0	0				
84	Madana (Gadh)	32	0	1695.1	1395	300.1	300	1095	0	0	0				
85	Khasa	0	0	320.3	125.4	194.9	0	125.4	0	0	0				
86	Hoda	0	0	328.4	150.4	178	0	150.4	0	0	0				
87	Galwada	0	0	450.8	300.8	150	0	300.8	0	0	0				
88	Sagrosana	38.6	0	270	120	150	0	120	0	0	0				
89	Esbipura	0	0	125.2	30.2	95	0	30.2	0	0	0				
90	Lalawada	10.4	0	475.4	241.6	233.9	0	241.6	0	0	0				
91	Sambarda	0	5.4	79.8	50	29.8	0	50	0	0	0				
92	Pipli	0	47	612	500	112	0	500	0	0	0				
93	Gopalpura	0	0.2	53.6	53	0.6	0	53	0	0	0				
94	Manaka	0	7.8	373.7	273.7	100	0	273.7	0	0	0				
95	Ruppura	0	4.4	219.4	119.4	100	0	119.4	0	0	0				
96	Gola	20.8	0	959.7	759.7	200	0	759.7	0	0	0				
97	Merwada (Ratanpur)	10.2	0	199	99	100	0	99	0	0	0				
98	Vagda	89	188	242	110	132	0	110	0	0	0				
99	Jagana	140	0	1635.7	1235	400.7	0	1235	0	0	0				
100	Vasna (Jagana)	0	2	480.7	200	280.7	0	200	0	0	0				
101	Badarpura (Kalusana)	0	0	117	100	17	0	100	0	0	0				
102	Saripada	0	0	186.2	55.2	131	0	55.2	0	0	0				
103	Patosan	5.3	115.3	184.9	140.4	44.5	0	140.4	0	0	0				
104	Salla	0	0	342.3	300	42.3	0	300	0	0	0				
105	Sasam	0	0	1304	710	594	0	710	0	0	0				
106	Takarwada	28.2	0	824.3	520.3	304	0	520.3	0	0	0				

Census of India 2011- Village Directory Amenities and Land use (As in 2009)

Number of educational amenities available. (If not available within the village, the distance range code viz; a for < 5 Kms, b for 5-10 Kms and c for 10+ kms of nearest place where facility is available is given).

Sr. No.	Name Village	Location Code No.	Total Area of The Village (In Hectares Rounded Up to One Decimal Place)	Total Population (2011 Census)	Number of Households (2011 Census)	Pre-Primary School (PP)	Primary School (P)	Middle School (M)	Secondary School (S)	Senior Secondary School (SS)	Degree College of Arts Science & Commerce (ASC)	Engineering College (EC)	Medical College (MC)	Management Institute (MI)
1	2	3	4	5	6	7	8	9	10	11	12	13	14	15
CD Block:-Palanpur (0018)														
107	Tokariya	508218	334.7	3886	647	b	2		c	b	c	c	c	c
108	Sedrasana	508219	304.7	1512	311	b	1		c	b	c	c	c	c
109	Kamalpur	508220	227.7	2305	462	a	1		c	a	c	c	c	c
110	Fatepur	508221	246.5	1359	286	b	1		a	a	b	b	c	c
111	Semodra	508222	343.5	2134	392	b	1		b	b	b	b	c	c
112	Asmapura (Gola)	508223	91.8	640	139	c	1		a	c	c	c	c	c
113	Dhelana	508224	469.3	1644	359	c	1		a	c	c	c	c	c
114	Kharodiya	508225	271.1	985	204	c	1		a	a	c	c	c	c
115	Jasleni	508226	670.9	2795	599	b	1		c	b	c	c	c	c
116	Badargadh	508227	681.6	5845	1028	c	2		2	a	c	c	c	c
Block Total :			74019	278542	54331	0	170	0	31	7	0	0	0	0

Census of India 2011- Village Directory Amenities and Land use (As in 2009)

Number of educational amenities available. (If not available within the village, the distance range code viz; a for < 5 Kms, b for 5-10 Kms and c for 10+ kms of nearest place where facility is available is given).

Number of Medical Amenities available. (If not available within the village, the distance range code viz; a for < 5 Kms, b for 5-10 Kms and c for 10+ kms of nearest place where facility is available is given).

16	17	18	19	20	21	22	23	24	25	26	27	28	29	30	31	2	1
Polytechnic (Pt)	Vocational Training School /ITI	Non-Formal Training Centre (NFTC)	Special School for Disabled (SSD)	Others (Specify)	Community Health Centre (CHC)	Primary Health Centre (PHC)	Primary Health Sub Centre (PHS)	Maternity and Child Welfare Centre (MCW)	T.B. Clinic (TBC)	Hospital-Allopathic (HA)	Hospital-Alternative Medicine (HO)	Dispensary (D)	Veterinary Hospital (VH)	Mobile Health Clinic (MHC)	Family Welfare Centre (FWC)	Name Village	Sr. No.
c	c	c	c		c	b	b	b	c	c	b	b	b	b	b	Tokariya	107
c	c	c	c		c	c	c	c	c	c	c	a	c	c	c	Sedrasana	108
c	c	c	c		c	c	c	c	c	c	c	c	c	c	c	Kamalpur	109
b	b	b	b		a	a	a	a	b	b	b	b	b	b	b	Fatepur	110
b	b	b	b		b	b	1	b	b	b	b	b	b	b	b	Semodra	111
c	c	c	c		a	a	a	c	c	c	c	c	c	c	c	Asmapura (Gola)	112
c	c	c	c		c	a	1	c	c	c	c	c	c	c	c	Dhelana	113
c	c	c	c		a	a	a	a	c	c	c	c	c	c	c	Kharodiya	114
c	c	c	c		c	c	c	c	c	c	c	c	c	c	c	Jasleni	115
c	c	c	c		a	a	1	c	c	c	c	c	a	a	a	Badargadh	116
0	3	0	0	0	1	7	47	0	0	0	0	0	4	2	0		

Census of India 2011- Village Directory Amenities and Land use (As in 2009)

Sr. No.	Name Village	Number of Non-Government Medical Amenities available.							Availability of drinking water - Yes / No							
		Charitable Non Govt. Hospital/Nursing Home.	Medical Practitioner With MBBS Degree	Medical Practitioner With Other Degree	Medical Practitioner With No Degree	Traditional Practitioner and Faith Healer	Medicine Shop	Others	Tap Water (Treated/Untreated)	Well Water (Covered / Uncovered well)	Hand Pump	Tube wells / Bore well	Spring	River / Canal	Tank / Pond / Lake	Others
1	2	32	33	34	35	36	37	38	39	40	41	42	43	44	45	46
107	Tokariya	0	0	0	0	0	1	0	Yes	No	Yes	Yes	No	No	No	No
108	Sedrasana	0	0	0	0	0	0	0	Yes	No	Yes	Yes	No	No	No	No
109	Kamalpur	0	0	0	0	0	0	0	Yes	No	Yes	No	No	No	No	No
110	Fatepur	0	0	0	0	0	0	0	Yes	No	Yes	Yes	No	No	No	No
111	Semodra	0	0	0	0	0	0	0	Yes	No	Yes	Yes	No	No	No	No
112	Asmapura (Gola)	0	0	0	0	0	0	0	Yes	Yes	Yes	Yes	No	No	No	No
113	Dhelana	0	0	0	0	0	0	0	Yes	No	No	Yes	No	No	No	No
114	Kharodiya	0	0	0	0	0	0	0	Yes	No	Yes	Yes	No	No	No	No
115	Jasleni	0	0	0	0	0	0	0	Yes	No	No	Yes	No	No	No	No
116	Badargadh	0	0	0	0	0	2	0	Yes	No	Yes	Yes	No	No	No	No
Block Total :		0	0	0	0	0	35	0	113	30	91	108	0	9	3	1

Census of India 2011- Village Directory Amenities and Land use (As in 2009)

Availability of toilet & others
Yes / No

Communication and transport facilities (If amenities available code -Yes is given except for Village Pin Code, If not available within the village, the distance range code viz; a for < 5 Kms, b for 5-10 Kms and c for 10+ kms of nearest place where facility is available is given)

Community Toilet Including Bath.	Community Toilet Excluding Bath.	Rural Sanitary Mart or Sanitary Hardware Outlet Available Near The Village.	Community Bio- gas or Recycle of Waste for Productive Use.	Post Office (PO)	Sub Post Office (SPO)	Post & Telegraph Office (P&TO)	Village Pin Code	Telephones (Land Lines)	Public Call Office (PCO)	Mobile Phone Coverage	Internet Cafes/Common Service Centre (CSC)	Private Courier Facility	Bus Service (Public & Private)	Name Village	Sr. No.
47	48	49	50	51	52	53	54	55	56	57	58	59	60	2	1
No	No	No	No	a	a		385520	Yes	Yes	Yes	Yes	c	Yes	Tokariya	107
No	No	No	No	c	a		385520	Yes	Yes	Yes	Yes	c	Yes	Sedrasana	108
No	No	No	No	c	a		385001	Yes	Yes	Yes	Yes	c	Yes	Kamalpur	109
No	No	No	No	c	a		385410	Yes	c	Yes	Yes	c	Yes	Fatepur	110
No	No	No	No	c	Yes		385410	Yes	b	Yes	Yes	b	Yes	Semodra	111
No	No	No	No	a	c		385001	Yes	c	Yes	Yes	c	Yes	Asmapura (Gola)	112
No	No	No	No	a	a		385001	Yes	Yes	Yes	Yes	c	Yes	Dhelana	113
No	No	No	No	c	a		385410	c	c	Yes	Yes	c	Yes	Kharodiya	114
No	No	No	No	c	Yes		385410	Yes	c	Yes	Yes	c	Yes	Jasleni	115
No	No	No	No	c	Yes		385410	Yes	Yes	Yes	Yes	c	Yes	Badargadh	116
12	12	4	1	3	45	0	115	113	45	111	110	3	115		

Census of India 2011- Village Directory Amenities and Land use (As in 2009)

Communication and transport facilities (If amenities available code -Yes is given except for Village Pin Code, If not available within the village, the distance range code viz; a for < 5 Kms, b for 5-10 Kms and c for 10+ kms of nearest place where facility is available is given)

Village connected to highways, village roads, banks & credit societies (If amenities available code -Yes is given, If not available within the village, the distance range code viz; a for < 5 Kms, b for 5-10 Kms and c for 10+ kms of nearest place where facility is available is given)

Sr. No.	Name Village	Railway Stations	Auto/Modified Autos	Taxis and Vans	Tractors	Cycle-Pulled Rickshaws (Manual & Machine Driven)	Carts Driven by Animals	Sea /River Ferry Service	Connected to National Highway (NH)	Connected to State Highway (SH)	Connected to Major District Road (MDR)	Connected to Others District Road	Pucca Roads	Kutchcha Roads	Water Bounded Macadam (WBM) Roads
1	2	61	62	63	64	65	66	67	68	69	70	71	72	73	74
107	Tokariya	c	Yes	Yes	Yes	Yes	Yes	c	c	c	c	Yes	Yes	Yes	Yes
108	Sedrasana	c	Yes	Yes	Yes		Yes	c	a	a	Yes	Yes	Yes	Yes	c
109	Kamalpur	c	Yes	Yes	Yes		Yes	a	b	b	b	Yes	Yes	Yes	c
110	Fatepur	c	Yes	Yes	Yes		Yes	c	c	b	b	Yes	Yes	Yes	b
111	Semodra	b	Yes	Yes	Yes		Yes	c	b	b	b	Yes	Yes	Yes	b
112	Asmapura (Gola)	c	c	Yes	Yes		Yes	c	c	c	c	Yes	Yes	a	a
113	Dhelana	c	c	Yes	Yes		Yes	c	c	c	c	Yes	Yes	c	c
114	Kharodiya	c	Yes	Yes	Yes		Yes	a	c	c	c	Yes	Yes	Yes	c
115	Jasleni	c	Yes	Yes	Yes		Yes	c	c	c	c	Yes	Yes	c	c
116	Badargadh	c	c	Yes	Yes		Yes	c	c	c	Yes	Yes	Yes	Yes	c
Block Total :		4	81	106	112	21	105	0	14	37	60	111	112	71	27

Census of India 2011- Village Directory Amenities and Land use (As in 2009)

Village connected to highways, village roads, banks & credit societies (If amenities available code -Yes is given, If not available within the village , the distance range code viz; a for < 5 Kms, b for 5-10 Kms and c for 10+ kms of nearest place where facility is available is given)

Availability of miscellaneous facilities (If amenities available code -Yes is given, If not available within the village, the distance range code viz; a for < 5 Kms, b for 5-10 Kms and c for 10+ kms of nearest place where facility is available is given)

75	76	77	78	79	80	81	82	83	84	85	86	87	88	2	1
Navigable Waterway (River/Canal) (NW)	Footpaths (FP)	Commercial & Co-operative Banks	ATM	Agricultural Credit Societies	Self-Help Group (SHG)	Public Distribution System (PDS) Shop	Mandis / Regular Market	Weekly Haat	Agricultural Marketing Society	Integrated Child Development Scheme (Nutritional Centres)	Anganwadi Centre (Nutritional Centres)	Others (Nutritional Centres)	ASHA (Accredited Social Health Activist)	Name Village	Sr. No.
b	Yes	b	b	Yes	Yes	Yes	c	c	c	c	Yes	Yes	Yes	Tokariya	107
c	Yes	a	a	Yes	Yes	Yes	c	c	c	c	Yes	Yes	Yes	Sedrasana	108
b	Yes	a	a	Yes	Yes	a	b	b	c	c	Yes	Yes	Yes	Kamalpur	109
c	Yes	a	a	a	Yes	a	b	b	b	b	Yes	Yes	Yes	Fatepur	110
c	Yes	b	b	Yes	Yes	Yes	b	b	b	b	Yes	Yes	Yes	Semodra	111
c	Yes	c	c	c	Yes	Yes	c	c	Yes	c	Yes	Yes	Yes	Asmapura (Gola)	112
c	Yes	c	c	Yes	Yes	Yes	c	c	Yes	c	Yes	Yes	Yes	Dhelana	113
c	Yes	a	a	c	Yes	Yes	c	c	c	c	Yes	Yes	Yes	Kharodiya	114
c	Yes	Yes	b	Yes	Yes	Yes	c	c	c	c	Yes	Yes	Yes	Jasleni	115
c	Yes	Yes	c	Yes	Yes	Yes	c	c	c	c	Yes	Yes	Yes	Badargadh	116
0	115	36	2	89	114	101	1	0	6	0	114	115	113		

Census of India 2011- Village Directory Amenities and Land use (As in 2009)

Availability of miscellaneous facilities (If amenities available code -Yes is given, If not available within the village, the distance range code viz; a for < 5 Kms, b for 5-10 Kms and c for 10+ kms of nearest place where facility is available is given)

Availability of electricity
(Yes/No)

Sr. No.	Name Village	Community Centre With/ Without TV	Sports Field	Sports Club / Recreation Centre	Cinema / Video Hall	Public Library	Public Reading Room	Newspaper Supply	Assembly Polling Station	Birth & Death Registration Office	Power Supply for Domestic Use (ED)	Power Supply for Agricultural Use (EAG)	Power Supply for Commercial Use (EC)	Power Supply for All Uses (EA)
1	2	89	90	91	92	93	94	95	96	97	98	99	100	101
107	Tokariya	Yes	Yes	c	c	Yes	b	Yes	Yes	Yes	Yes	Yes	Yes	Yes
108	Sedrasana	Yes	Yes	c	c	Yes	c	Yes	Yes	Yes	Yes	Yes	Yes	Yes
109	Kamalpur	Yes	Yes	b	b	Yes	b	Yes	Yes	Yes	Yes	Yes	Yes	Yes
110	Fatepur	Yes	Yes	b	b	Yes	b	Yes	Yes	Yes	Yes	Yes	Yes	Yes
111	Semodra	Yes	Yes	b	b	Yes	b	Yes	Yes	Yes	Yes	Yes	Yes	Yes
112	Asmapura (Gola)	Yes	Yes	c	c	Yes	c	Yes	Yes	Yes	Yes	Yes	Yes	Yes
113	Dhelana	Yes	Yes	c	c	Yes	c	Yes	Yes	Yes	Yes	Yes	Yes	Yes
114	Kharodiya	Yes	Yes	c	c	Yes	c	Yes	Yes	Yes	Yes	Yes	Yes	Yes
115	Jasleni	c	c	Yes	c	Yes	c	Yes	Yes	Yes	Yes	Yes	Yes	Yes
116	Badargadh	Yes	Yes	c	c	Yes	c	Yes	Yes	Yes	Yes	Yes	Yes	Yes
Block Total :		107	82	5	0	87	9	115	114	113	115	115	115	115

Census of India 2011- Village Directory Amenities and Land use (As in 2009)

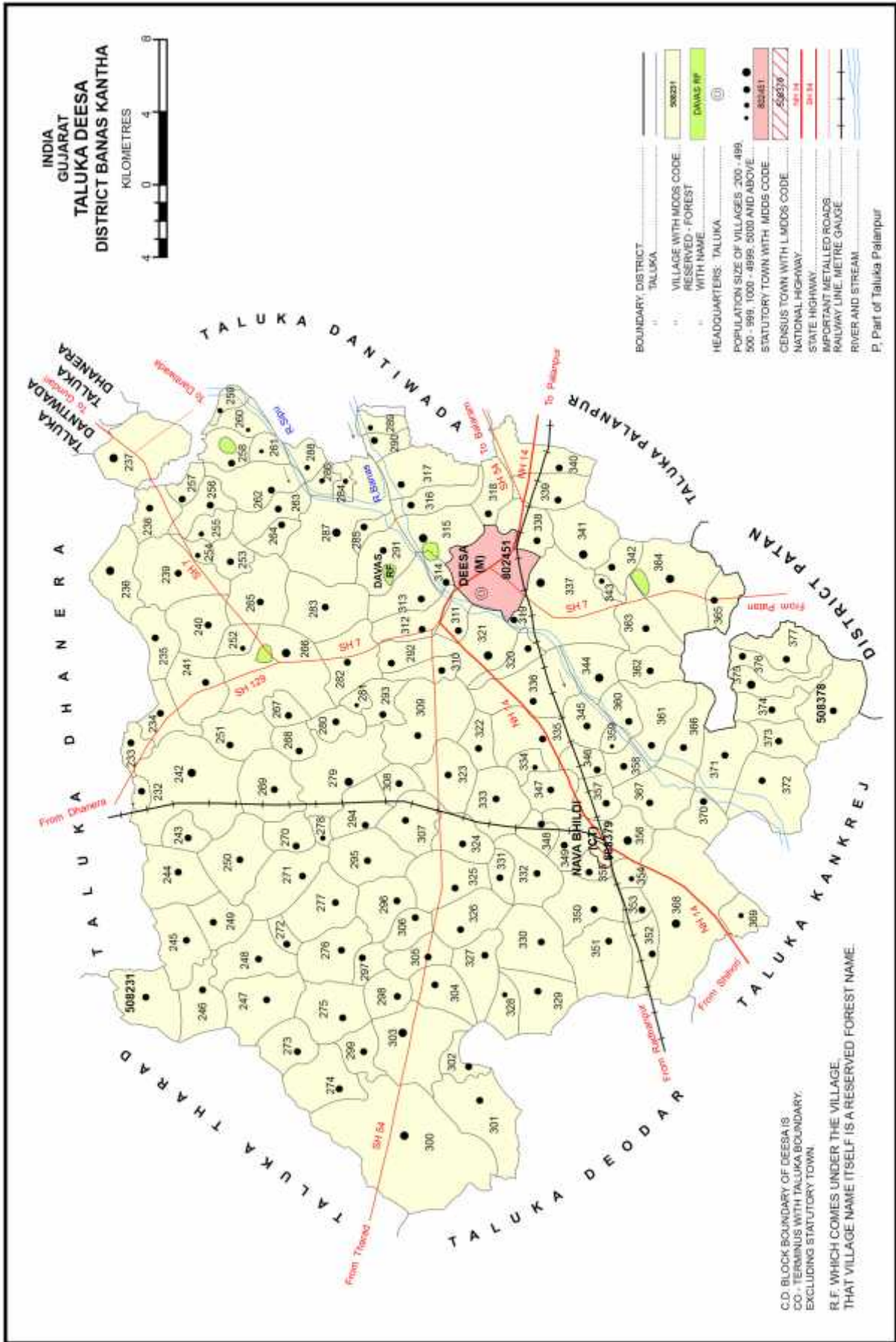
Land Use									
Nearest Town									
Area under different types of land use (in hectares rounded up to one decimal place)									
Name	Distance Range Code i.e. a for < 5 Kms, b for 5-10 Kms & c for 10+ kms.	Forests	Area Under Non-Agricultural Uses	Barren and Un-Cultivable Land	Permanent Pastures and Other Grazing Lands	Land Under Miscellaneous Tree Crops etc.	Culturable Waste Land	Name Village	Sr. No.
102	103	104	105	106	107	108	109	2	1
DEODAR	b	0	24.5	3.3	30.5	0	0	Tokariya	107
DEODAR	b	0	9	0	0	0	0	Sedrasana	108
DEODAR	a	0	26.2	0	9.1	0	7	Kamalpur	109
PALANPUR	b	0	10	12.6	22.5	0	0.5	Fatepur	110
PALANPUR	b	0	0	38.8	19	0	0	Semodra	111
PALANPUR	c	0	2.2	0	30	0	0	Asmapura (Gola)	112
PALANPUR	c	0	0.6	0	21.6	0	1.1	Dhelana	113
PALANPUR	c	0	3.8	0	3.9	37	3.3	Kharodiya	114
DEODAR	b	0	9.3	33.3	103.5	0	0.9	Jasleni	115
PALANPUR	c	0	16	0	22	0	5	Badargadh	116
	0	4963.2	1656	3003.8	5828.5	178.1	2094		

Census of India 2011- Village Directory
Amenities and Land use (As in 2009)

Sr. No.	Name Village	Land Use										Name of three most important commodities manufactured		
		Area under different types of land use (in hectares rounded up to one decimal place)					Area irrigated by source (in hectare).							
		Fallow Lands Other Than Current Fallows	Current Fallows	Net Area Sown	Total Irrigated Land Area	Total Un-irrigated Land Area	Canals (C)	Wells/Tube-Wells (W/TW)	Tanks/Lakes (T/L)	Water Falls (WF)	Others (O)	First	Second	Third
1	2	110	111	112	113	114	115	116	117	118	119	120	121	122
107	Tokariya	0	0	276.4	200	76.4	0	200	0	0	0			
108	Sedrasana	0	10	285.7	200	85.7	0	200	0	0	0			
109	Kamalpur	0	0	185.4	65.4	120	0	65.4	0	0	0			
110	Fatepur	0	0	200.9	150.9	50	0	150.9	0	0	0			
111	Semodra	0	0	285.7	200	85.7	0	200	0	0	0			
112	Asmapura (Gola)	2.6	0	57	50	7	0	50	0	0	0			
113	Dhelana	0	19	427	127	300	0	127	0	0	0			
114	Kharodiya	0	0.2	222.9	180.9	42	0	180.9	0	0	0			
115	Jasleni	3.9	0	519.9	432.8	87.1	0	0	432.8	0	0			
116	Badargadh	53.6	0	585	110	475	0	110	0	0	0			
Block Total :		2287	2697	51311	32691	18621	1700	29413	1577	0				

TALUKA/C.D.BLOCK

DEESA



(C) Alphabetical List of Village (Deesa Taluka)

Sr. No.	Name of Village	2011 Census Location Code Number	2001 Census Location Code Number	Sr. No.	Name of Village	2011 Census Location Code Number	2001 Census Location Code Number
1	2	3	4	1	2	3	4
1	Agdol	508258	00184700	40	Fatepura	508343	00193300
2	Agthala	508303	00189200	41	Gamdi	508306	00189500
3	Akhol Moti	508312	00190100	42	Genaji Rabari	508285	00187400
4	Akhol Nani	508311	00190000	43	Golia	508262	00185100
5	Aseda	508364	00195500	44	Ghada	508245	00183400
6	Baiwada	508283	00187200	45	Ghana	508349	00193900
7	Balodhar	508332	00192200	46	Gharnal Moti	508348	00193800
8	Bhachalva	508240	00182900	47	Gharnal Nani	508324	00191400
9	Bhadath	508287	00187600	48	Godha	508268	00185700
10	Bhadra	508243	00183200	49	Gugal	508231	00182000
11	Bhadramali	508372	00196300	50	Jadiyali	508274	00186300
12	Bhakadiyal	508246	00183500	51	Jasara	508253	00184200
13	Bhildi	508356	00194700	52	Javal	508371	00196200
14	Bhoyan	508338	00192800	53	Jhabadiya	508296	00188500
15	Bodal	508370	00196100	54	Jhakol	508266	00185500
16	Bural	508236	00182500	55	Jherda	508310	00189900
17	Chandaji Golia	508286	00187500	56	Jorapura	508337	00192700
18	Chatrala	508288	00187700	57	Juna Deesa	508277	00186600
19	Chekra	508276	00186500	58	Kamoda	508271	00186000
20	Chhatrala	508367	00195800	59	Kamodi	508374	00196500
21	Chitroda	508304	00189300	60	Kanajhara	508318	00190700
22	Chora	508233	00182200	61	Kant	508282	00187100
23	Dama	508309	00189800	62	Kasari	508305	00189400
24	Dasanavas	508360	00195100	63	Katarva	508363	00195400
25	Davas	508291	00188000	64	Khadosan	508357	00194800
26	Dedol	508334	00192400	65	Khentva	508250	00183900
27	Deka	508272	00186100	66	Kherola	508252	00184100
28	Devsari	508278	00186700	67	Kochasana	508247	00183600
29	Dhanavada	508235	00182400	68	Kotda	508261	00185000
30	Dhanpura	508263	00185200	69	Kotha	508237	00182600
31	Dharanva	508328	00191800	70	Kuchavada	508275	00186400
32	Dharisana	508373	00196400	71	Kuda	508320	00191000
33	Dharpada	508342	00193200	72	Kumpat	508281	00187000
34	Dhedhal	508322	00191200	73	Kunvara Padar	508300	00188900
35	Dhroba	508249	00183800	74	Lakhani	508289	00187800
36	Dhunsol	508248	00183700	75	Latiya	508308	00189700
37	Dhuva	508341	00193100	76	Laxmipura	508335	00192500
38	Dodana	508298	00188700	77	Lorvada	508361	00195200
39	Fagudra	508257	00184600	78	Lunpur	508313	00190200
					Mahadeviya		

Sr. No.	Name of Village	2011 Census Location Code Number	2001 Census Location Code Number
1	2	3	4
79	Malgadh	508321	00191100
80	Manaki	508302	00189100
81	Manekpura	508362	00195300
82	Matu	508297	00188600
83	Meda	508260	00184900
84	Moral	508299	00188800
85	Morthal Golia	508284	00187300
86	Mota Kapra	508325	00191500
87	Mudetha	508368	00195900
88	Nagafana	508251	00184000
89	Nana Kapra	508326	00191600
90	Nandla	508244	00183300
91	Nani	508295	00188400
92	Nava	508365	00195600
93	Nesda Juna	508350	00194000
94	Nesda Nava	508351	00194100
95	Odhava	508333	00192300
96	Paldi	508353	00194300
97	Pamaru	508267	00185600
98	Pechhdal	508269	00185800
99	Peplu	508330	00192000
100	Rampura	508323	00191300
101	Ramsan	508242	00183100
102	Ramun	508234	00182300
103	Ramvas	508352	00194200
104	Ranpur Athamno Vas	508315	00190400
105	Ranpur Ugamno Vas	508317	00190600
106	Ranpur Vachlovas	508316	00190500
107	Rasana Mota	508340	00193000
108	Rasana Nana	508339	00192900
109	Ratanpura	508354	00194400
110	Robas Moti	508256	00184500
111	Robas Nani	508255	00184400
112	Sadarpur	508366	00195700
113	Samau Motavas	508375	00196600
114	Samau Nanavas	508378	00196900
115	Sanath	508345	00193500
116	Sandiya	508346	00193600

Sr. No.	Name of Village	2011 Census Location Code Number	2001 Census Location Code Number
1	2	3	4
117	Sarat	508270	00185900
118	Saviyana	508376	00196700
119	Shamsherpura	508292	00188100
120	Shergadh	508329	00191900
121	Sherganj	508319	00190900
122	Sherpura	508280	00186900
123	Sodapur	508259	00184800
124	Sotambla	508347	00193700
125	Soyla	508355	00194500
126	Sunthiya	508232	00182100
127	Talegadh	508254	00184300
128	Taleganj	508331	00192100
129	Talepura	508264	00185300
130	Tetoda	508241	00183000
131	Thervada	508265	00185400
132	Vadaval	508336	00192600
133	Vadli Farm	508314	00190300
134	Vahara	508358	00194900
135	Vakvada	508327	00191700
136	Varan	508279	00186800
137	Varnoda	508307	00189600
138	Vasada	508290	00187900
139	Vasna (Juna Deesa)	508344	00193400
140	Vasna (Kuda)	508273	00186200
141	Vasna (Vatam)	508301	00189000
142	Velavapura	508377	00196800
143	Viruna	508238	00182700
144	Viruvada	508359	00195000
145	Vithodar	508239	00182800
146	Yavarganj	508369	00196000
147	Yavarpura	508293	00188200
148	Zenal	508294	00188300

Census of India 2011- Village Directory Amenities and Land use (As in 2009)

Number of educational amenities available. (If not available within the village, the distance range code viz; a for < 5 Kms, b for 5-10 Kms and c for 10+ kms of nearest place where facility is available is given).

Sr. No.	Name Village	Location Code No.	Total Area of The Village (In Hectares Rounded Up to One Decimal Place)	Total Population (2011 Census)	Number of Households (2011 Census)	Pre-Primary School (PP)	Primary School (P)	Middle School (M)	Secondary School (S)	Senior Secondary School (SS)	Degree College of Arts Science & Commerce (ASC)	Engineering College (EC)	Medical College (MC)	Management Institute (MI)
1	2	3	4	5	6	7	8	9	10	11	12	13	14	15
CD Block:-Deesa (0019)														
1	Jadiyali	508231	1450.3	4149	652	c	4		1	1	c	c	c	c
2	Sunthiya	508232	358	1427	233	b	2		b	b	c	c	c	c
3	Chora	508233	809.8	2537	386	b	1		b	b	c	c	c	c
4	Ramun	508234	1072.2	3336	549	b	1		b	b	c	c	c	c
5	Dhanavada	508235	1178.4	2225	377	b	2		b	b	c	c	c	c
6	Bural	508236	1845.1	5062	857	c	7		c	b	c	c	c	c
7	Kuchavada	508237	1741.2	5033	901	c	2		1	b	c	c	c	c
8	Viruna	508238	1130.7	2723	520	c	2		c	c	c	c	c	c
9	Vithodar	508239	1768.8	3786	723	c	4		c	c	c	c	c	c
10	Bhachalva	508240	1167.3	3933	620	c	3		b	b	c	c	c	c
11	Tetoda	508241	1226.2	3738	657	c	3		1	1	c	c	c	c
12	Ramsan	508242	3397.6	7255	1157	c	6		1	1	c	c	c	c
13	Bhadra	508243	488.6	1878	308	c	2		b	b	c	c	c	c
14	Nandla	508244	1942.3	4201	715	b	5		1	b	c	c	c	c
15	Ghana	508245	1527.1	4284	636	c	4		b	b	c	c	c	c
16	Bhakadiyal	508246	533.1	2456	384	c	1		b	c	c	c	c	c
17	Kotda	508247	1320.6	3772	562	c	4		2	c	c	c	c	c
18	Dhunsol	508248	1379.9	4177	647	c	4		b	c	c	c	c	c
19	Dhroba	508249	943	2061	313	c	4		c	c	c	c	c	c
20	Kherola	508250	1507.4	3802	683	c	5		b	b	c	c	c	c
21	Nagafana	508251	1009.4	2899	511	c	1		b	c	c	c	c	c
22	Kochasana	508252	352.3	966	172	c	1		c	c	c	c	c	c
23	Javal	508253	507.9	2125	431	c	1		c	c	c	c	c	c
24	Talegadh	508254	301.3	966	186	c	1		c	c	c	c	c	c
25	Robas Nani	508255	343.4	597	110	c	1		c	b	c	c	c	c
26	Robas Moti	508256	715.3	2056	397	c	2		c	b	c	c	c	c
27	Fagudra	508257	502.7	1492	266	c	1		c	c	c	c	c	c
28	Agdol	508258	981.5	1312	236	c	2		b	c	c	c	c	c
29	Sodapur	508259	359.7	585	111	c	1		b	c	c	c	c	c
30	Meda	508260	468	405	72	c	1		c	c	c	c	c	c
31	Kotha	508261	348.4	406	80	c	1		b	c	c	c	c	c

Census of India 2011- Village Directory Amenities and Land use (As in 2009)

Number of educational amenities available. (If not available within the village, the distance range code viz; a for < 5 Kms, b for 5-10 Kms and c for 10+ kms of nearest place where facility is available is given).

Number of Medical Amenities available. (If not available within the village, the distance range code viz; a for < 5 Kms, b for 5-10 Kms and c for 10+ kms of nearest place where facility is available is given).

16	17	18	19	20	21	22	23	24	25	26	27	28	29	30	31	2	1
Polytechnic (Pt)	Vocational Training School /ITI	Non-Formal Training Centre (NFTC)	Special School for Disabled (SSD)	Others (Specify)	Community Health Centre (CHC)	Primary Health Centre (PHC)	Primary Health Sub Centre (PHS)	Maternity and Child Welfare Centre (MCW)	T.B. Clinic (TBC)	Hospital-Allopathic (HA)	Hospital-Alternative Medicine (HO)	Dispensary (D)	Veterinary Hospital (VH)	Mobile Health Clinic (MHC)	Family Welfare Centre (FWC)	Name Village	Sr. No.
c	c	c	c		c	c	1	c	c	c	c	c	c	c	c	Jadiyali	1
c	c	c	c		c	b	b	b	c	c	c	b	b	b	b	Sunthiya	2
c	c	c	c		c	b	b	b	c	c	c	b	b	b	b	Chora	3
c	c	c	c		c	b	b	b	c	c	c	b	b	b	b	Ramun	4
c	c	c	c		c	c	b	c	c	c	c	b	b	b	b	Dhanavada	5
c	c	c	c		c	b	1	c	c	c	c	c	c	c	c	Bural	6
c	c	c	c		c	1	1	c	c	c	c	c	c	c	c	Kuchavada	7
c	c	c	c		c	b	b	c	c	c	c	c	c	c	c	Viruna	8
c	c	c	c		c	c	c	c	c	c	c	c	c	c	c	Vithodar	9
c	c	c	c		c	b	1	c	c	c	c	c	c	c	c	Bhachalva	10
c	c	c	c		c	b	1	c	c	c	c	c	c	c	c	Tetoda	11
c	c	c	c		c	1	1	c	c	c	c	c	c	c	c	Ramsan	12
c	c	c	c		c	b	b	c	c	c	c	c	c	c	c	Bhadra	13
c	c	c	c		c	b	1	b	c	c	c	c	c	c	b	Nandla	14
c	c	c	c		c	b	b	c	c	c	c	c	c	c	c	Ghana	15
c	c	c	c		c	c	b	c	c	c	c	c	c	c	c	Bhakadiyal	16
c	c	c	c		c	c	c	c	c	c	c	c	c	c	c	Kotda	17
c	c	c	c		c	b	1	c	c	c	c	c	c	c	c	Dhunsol	18
c	c	c	c		c	c	b	c	c	c	c	c	c	c	c	Dhroba	19
c	c	c	c		c	b	1	c	c	c	c	c	c	c	c	Kherola	20
c	c	c	c		c	b	b	c	c	c	c	c	c	c	c	Nagafana	21
c	c	c	c		c	b	a	c	c	c	c	c	c	c	c	Kochasana	22
c	c	c	c		c	c	1	c	c	c	c	c	c	c	c	Javal	23
c	c	c	c		c	c	a	c	c	c	c	c	c	c	c	Talegadh	24
c	c	c	c		c	b	b	c	c	c	c	c	c	c	c	Robas Nani	25
c	c	c	c		c	c	b	c	c	c	c	c	c	c	c	Robas Moti	26
c	c	c	c		c	b	b	c	c	c	c	c	c	c	c	Fagudra	27
c	c	c	c		c	b	1	c	c	c	c	c	c	c	c	Agdol	28
c	c	c	c		c	b	b	c	c	c	c	c	c	c	c	Sodapur	29
c	c	c	c		c	b	b	c	c	c	c	c	c	c	c	Meda	30
c	c	c	c		c	b	b	c	c	c	c	c	c	c	c	Kotha	31

Census of India 2011- Village Directory Amenities and Land use (As in 2009)

Sr. No.	Name Village	Number of Non-Government Medical Amenities available.							Availability of drinking water - Yes / No							
		Charitable Non Govt. Hospital/Nursing Home.	Medical Practitioner With MBBS Degree	Medical Practitioner With Other Degree	Medical Practitioner With No Degree	Traditional Practitioner and Faith Healer	Medicine Shop	Others	Tap Water (Treated/Untreated)	Well Water (Covered / Uncovered well)	Hand Pump	Tube wells / Bore well	Spring	River / Canal	Tank / Pond / Lake	Others
1	2	32	33	34	35	36	37	38	39	40	41	42	43	44	45	46
1	Jadiyali	0	0	0	0	0	0	0	Yes	No	No	Yes	No	No	No	No
2	Sunthiya	0	0	0	0	0	0	0	Yes	No	No	Yes	No	No	No	No
3	Chora	0	0	0	0	0	0	0	Yes	Yes	No	Yes	No	No	No	No
4	Ramun	0	0	0	0	0	0	0	Yes	No	No	Yes	No	No	No	No
5	Dhanavada	0	0	0	0	0	0	0	Yes	No	No	Yes	No	No	No	No
6	Bural	0	0	0	0	0	0	0	Yes	No	No	Yes	No	No	No	No
7	Kuchavada	0	0	0	0	0	2	0	Yes	Yes	No	Yes	No	No	No	No
8	Viruna	0	0	0	0	0	0	0	Yes	Yes	No	Yes	No	No	No	No
9	Vithodar	0	0	0	0	0	2	0	Yes	No	No	Yes	No	No	No	No
10	Bhachalva	0	0	0	0	0	0	0	Yes	Yes	Yes	Yes	No	No	No	No
11	Tetoda	0	0	0	0	0	0	0	Yes	No	No	Yes	No	No	No	No
12	Ramsan	0	0	0	0	0	1	0	Yes	No	No	Yes	No	No	No	Yes
13	Bhadra	0	0	0	0	0	0	0	Yes	No	No	Yes	No	No	No	No
14	Nandla	0	0	0	0	0	0	0	Yes	No	No	Yes	No	No	No	Yes
15	Ghana	0	0	0	0	0	0	0	Yes	No	No	Yes	No	No	No	No
16	Bhakadiyal	0	0	0	0	0	0	0	Yes	No	No	Yes	No	No	No	No
17	Kotda	0	0	0	0	0	1	0	Yes	Yes	No	Yes	No	No	No	No
18	Dhunsol	0	0	0	0	0	0	0	Yes	No	No	Yes	No	No	No	No
19	Dhroba	0	0	0	0	0	0	0	Yes	No	No	Yes	No	No	No	No
20	Kherola	0	0	0	0	0	0	0	Yes	No	No	Yes	No	No	No	No
21	Nagafana	0	0	0	0	0	0	0	Yes	Yes	No	Yes	No	No	No	No
22	Kochasana	0	0	0	0	0	0	0	Yes	Yes	No	Yes	No	No	No	No
23	Javal	0	0	0	0	0	0	0	Yes	Yes	No	Yes	No	No	No	No
24	Talegadh	0	0	0	0	0	0	0	Yes	Yes	No	Yes	No	No	No	No
25	Robas Nani	0	0	0	0	0	0	0	Yes	Yes	No	Yes	No	No	No	No
26	Robas Moti	0	0	0	0	0	0	0	Yes	Yes	No	Yes	No	No	No	No
27	Fagudra	0	0	0	0	0	0	0	Yes	Yes	No	Yes	No	No	No	No
28	Agdol	0	0	0	0	0	0	0	Yes	Yes	No	Yes	No	No	No	No
29	Sodapur	0	0	0	0	0	0	0	Yes	Yes	No	Yes	No	No	No	No
30	Meda	0	0	0	0	0	0	0	Yes	Yes	No	Yes	No	No	No	No
31	Kotha	0	0	0	0	0	0	0	Yes	Yes	No	Yes	No	No	No	No

Census of India 2011- Village Directory Amenities and Land use (As in 2009)

Availability of toilet & others
Yes / No

Communication and transport facilities (If amenities available code -Yes is given except for Village Pin Code, If not available within the village, the distance range code viz; a for < 5 Kms, b for 5-10 Kms and c for 10+ kms of nearest place where facility is available is given)

47	48	49	50	51	52	53	54	55	56	57	58	59	60	2	1
Community Toilet Including Bath.	Community Toilet Excluding Bath.	Rural Sanitary Mart or Sanitary Hardware Outlet Available Near The Village.	Community Bio- gas or Recycle of Waste for Productive Use.	Post Office (PO)	Sub Post Office (SPO)	Post & Telegraph Office (P&TO)	Village Pin Code	Telephones (Land Lines)	Public Call Office (PCO)	Mobile Phone Coverage	Internet Cafes/Common Service Centre (CSC)	Private Courier Facility	Bus Service (Public & Private)	Name Village	Sr. No.
No	No	No	No	c	Yes		385310	Yes	c	Yes	Yes	c	Yes	Jadiyali	1
No	No	No	No	c	a		385545	Yes	b	Yes	Yes	b	Yes	Sunthiya	2
No	No	No	No	c	c		385545	Yes	b	Yes	Yes	b	Yes	Chora	3
No	No	No	No	b	b		385545	Yes	b	Yes	Yes	b	Yes	Ramun	4
No	No	No	No	c	c		385545	Yes	c	Yes	Yes	c	Yes	Dhanavada	5
No	No	No	No	c	c		385545	Yes	c	Yes	Yes	c	Yes	Bural	6
No	No	Yes	No	c	Yes		385545	Yes	Yes	Yes	Yes	c	Yes	Kuchavada	7
No	Yes	Yes	No	c	Yes		385545	Yes	Yes	Yes	Yes	c	Yes	Viruna	8
No	No	No	No	c	Yes		385535	Yes	c	Yes	Yes	c	Yes	Vithodar	9
No	No	No	No	c	Yes		385535	Yes	b	Yes	Yes	c	Yes	Bhachalva	10
No	No	No	No	b	Yes		385535	Yes	Yes	Yes	Yes	c	Yes	Tetoda	11
No	No	No	No	c	Yes		385310	Yes	Yes	Yes	Yes	c	Yes	Ramsan	12
No	No	No	No	c	c		385535	Yes	c	Yes	Yes	c	Yes	Bhadra	13
No	No	No	No	b	Yes		385310	Yes	Yes	Yes	Yes	b	Yes	Nandla	14
No	No	No	No	b	Yes		385310	Yes	b	b	Yes	c	Yes	Ghana	15
No	No	No	No	b	c		385535	Yes	c	Yes	Yes	c	Yes	Bhakadiyal	16
No	No	No	No	c	Yes		385535	Yes	b	Yes	Yes	b	Yes	Kotda	17
No	No	No	No	c	c		385535	Yes	Yes	Yes	Yes	c	Yes	Dhunsol	18
No	No	No	No	c	c		385535	Yes	Yes	Yes	Yes	c	Yes	Dhroba	19
No	No	No	No	b	Yes		385310	Yes	c	Yes	Yes	c	Yes	Kherola	20
No	No	No	No	c	Yes		385535	Yes	Yes	Yes	Yes	c	Yes	Nagafana	21
No	No	No	No	c	c		385535	Yes	Yes	Yes	Yes	c	Yes	Kochasana	22
No	No	No	No	c	c		385535	Yes	Yes	Yes	Yes	c	Yes	Javal	23
No	No	No	No	c	c		385535	Yes	Yes	Yes	Yes	c	Yes	Talegadh	24
No	No	No	No	c	c		385535	Yes	c	Yes	Yes	c	Yes	Robas Nani	25
No	No	No	No	a	Yes		385535	Yes	Yes	Yes	Yes	a	Yes	Robas Moti	26
No	No	No	No	c	c		385535	Yes	b	Yes	Yes	c	Yes	Fagudra	27
No	No	No	No	c	c		385535	Yes	c	Yes	Yes	c	Yes	Agdol	28
No	No	No	No	b	b		385535	Yes	b	Yes	Yes	c	Yes	Sodapur	29
No	No	No	No	c	b		385535	Yes	c	Yes	Yes	c	Yes	Meda	30
No	No	No	No	c	c		385535	Yes	c	Yes	Yes	c	Yes	Kotha	31

Census of India 2011- Village Directory Amenities and Land use (As in 2009)

Communication and transport facilities (If amenities available code -Yes is given except for Village Pin Code, If not available within the village, the distance range code viz; a for < 5 Kms, b for 5-10 Kms and c for 10+ kms of nearest place where facility is available is given)

Village connected to highways, village roads, banks & credit societies (If amenities available code -Yes is given, If not available within the village, the distance range code viz; a for < 5 Kms, b for 5-10 Kms and c for 10+ kms of nearest place where facility is available is given)

Sr. No.	Name Village	Railway Stations	Auto/Modified Autos	Taxis and Vans	Tractors	Cycle-Pulled Rickshaws (Manual & Machine Driven)	Carts Driven by Animals	Sea /River Ferry Service	Connected to National Highway (NH)	Connected to State Highway (SH)	Connected to Major District Road (MDR)	Connected to Others District Road	Pucca Roads	Kutchecha Roads	Water Bounded Macadam (WBM) Roads
1	2	61	62	63	64	65	66	67	68	69	70	71	72	73	74
1	Jadiyali	c	c	Yes	Yes		Yes	c	c	c	Yes	Yes	Yes	Yes	c
2	Sunthiya	b	b	b	Yes		Yes	c	c	b	Yes	c	Yes	Yes	c
3	Chora	b	Yes	Yes	Yes	Yes	Yes	c	b	b	Yes	Yes	Yes	Yes	Yes
4	Ramun	b	b	Yes	Yes		Yes	c	b	b	b	Yes	Yes	Yes	c
5	Dhanavada	c	c	Yes	Yes	Yes	Yes	c	c	c	Yes	Yes	Yes	Yes	c
6	Bural	c	c	Yes	Yes		Yes	c	b	b	Yes	Yes	Yes	Yes	b
7	Kuchavada	c	Yes	Yes	Yes		Yes	c	Yes	Yes	Yes	c	Yes	Yes	c
8	Viruna	c	Yes	Yes	Yes		Yes	c	Yes	Yes	Yes	Yes	Yes	Yes	a
9	Vithodar	c	c	Yes	Yes	Yes	Yes	c	Yes	Yes	Yes	c	Yes	Yes	c
10	Bhachalva	c	c	c	Yes	Yes	Yes	c	Yes	Yes	Yes	c	Yes	Yes	c
11	Tetoda	c	Yes	Yes	Yes	Yes	Yes	c	c	c	c	Yes	Yes	Yes	c
12	Ramsan	Yes	Yes	Yes	Yes	Yes	Yes	c	c	Yes	Yes	b	Yes	Yes	c
13	Bhadra	c	c	Yes	Yes	Yes	Yes	c	c	Yes	Yes	c	Yes	Yes	c
14	Nandla	b	b	Yes	Yes	Yes	Yes	c	b	Yes	Yes	c	Yes	Yes	c
15	Ghana	c	Yes	Yes	Yes	Yes	Yes	c	c	Yes	Yes	Yes	Yes	Yes	c
16	Bhakadiyal	c	c	Yes	Yes	Yes	Yes	c	c	Yes	Yes	Yes	Yes	Yes	c
17	Kotda	c	c	Yes	Yes	Yes	Yes	c	c	Yes	Yes	c	Yes	Yes	c
18	Dhunsol	c	Yes	Yes	Yes	Yes	Yes	c	c	c	Yes	c	Yes	Yes	c
19	Dhroba	c	c	Yes	Yes	Yes	Yes	c	c	Yes	Yes	c	Yes	Yes	c
20	Kherola	c	Yes	Yes	Yes	Yes	Yes	c	c	Yes	Yes	c	Yes	Yes	c
21	Nagafana	b	c	Yes	Yes	Yes	Yes	c	b	Yes	Yes	b	Yes	Yes	c
22	Kochasana	c	c	Yes	Yes	Yes	Yes	c	c	Yes	Yes	c	Yes	Yes	c
23	Javal	c	c	Yes	Yes	Yes	Yes	c	c	Yes	Yes	c	Yes	Yes	c
24	Talegadh	c	c	Yes	Yes	Yes	Yes	c	c	Yes	Yes	c	Yes	Yes	a
25	Robas Nani	c	c	Yes	Yes	Yes	Yes	c	c	c	Yes	c	Yes	Yes	c
26	Robas Moti	c	Yes	b	Yes		Yes	c	c	Yes	Yes	Yes	Yes	Yes	c
27	Fagudra	c	Yes	Yes	Yes	Yes	Yes	c	c	Yes	Yes	c	Yes	Yes	c
28	Agdol	c	c	Yes	Yes	Yes	Yes	c	c	Yes	Yes	c	Yes	Yes	b
29	Sodapur	c	b	Yes	Yes	Yes	Yes	c	a	a	Yes	a	Yes	Yes	c
30	Meda	c	c	Yes	Yes	Yes	Yes	c	c	Yes	Yes	c	Yes	Yes	c
31	Kotha	c	c	Yes	Yes	Yes	Yes	c	b	b	Yes	c	Yes	Yes	c

Census of India 2011- Village Directory Amenities and Land use (As in 2009)

Village connected to highways, village roads, banks & credit societies (If amenities available code -Yes is given, If not available within the village, the distance range code viz; a for < 5 Kms, b for 5-10 Kms and c for 10+ kms of nearest place where facility is available is given)

Availability of miscellaneous facilities (If amenities available code -Yes is given, If not available within the village, the distance range code viz; a for < 5 Kms, b for 5-10 Kms and c for 10+ kms of nearest place where facility is available is given)

75	76	77	78	79	80	81	82	83	84	85	86	87	88	2	1
Navigable Waterway (River/Canal) (NW)	Footpaths (FP)	Commercial & Co-operative Banks	ATM	Agricultural Credit Societies	Self-Help Group (SHG)	Public Distribution System (PDS) Shop	Mandis / Regular Market	Weekly Haat	Agricultural Marketing Society	Integrated Child Development Scheme (Nutritional Centres)	Anganwadi Centre (Nutritional Centres)	Others (Nutritional Centres)	ASHA (Accredited Social Health Activist)	Name Village	Sr. No.
c	Yes	c	c	Yes	Yes	Yes	c	c	c	c	Yes	Yes	Yes	Jadiyali	1
c	Yes	b	b	Yes	Yes	Yes	a	a	a	b	Yes	Yes	Yes	Sunthiya	2
c	Yes	b	b	Yes	Yes	Yes	b	b	b	b	Yes	Yes	Yes	Chora	3
c	Yes	b	b	Yes	Yes	Yes	b	b	b	b	Yes	Yes	Yes	Ramun	4
c	Yes	b	b	Yes	Yes	Yes	c	c	c	c	Yes	Yes	Yes	Dhanavada	5
c	Yes	c	c	Yes	Yes	Yes	c	c	Yes	c	Yes	Yes	Yes	Bural	6
c	Yes	Yes	c	Yes	Yes	Yes	c	c	Yes	c	Yes	Yes	Yes	Kuchavada	7
c	Yes	c	c	Yes	Yes	Yes	c	c	Yes	c	Yes	Yes	Yes	Viruna	8
c	Yes	c	c	Yes	Yes	Yes	c	c	Yes	c	Yes	Yes	Yes	Vithodar	9
c	Yes	b	c	Yes	Yes	Yes	c	c	Yes	c	Yes	Yes	Yes	Bhachalva	10
c	Yes	Yes	c	Yes	Yes	Yes	c	c	Yes	c	Yes	Yes	Yes	Tetoda	11
c	Yes	c	c	Yes	Yes	Yes	c	c	Yes	c	Yes	Yes	Yes	Ramsan	12
c	Yes	c	c	Yes	Yes	Yes	c	c	Yes	c	Yes	Yes	Yes	Bhadra	13
c	Yes	b	b	Yes	Yes	Yes	c	c	Yes	c	Yes	Yes	Yes	Nandla	14
c	Yes	c	c	Yes	Yes	Yes	c	c	c	c	Yes	Yes	Yes	Ghana	15
c	Yes	c	c	Yes	Yes	Yes	c	c	Yes	c	Yes	Yes	Yes	Bhakadiyal	16
c	Yes	c	c	Yes	Yes	Yes	c	c	Yes	c	Yes	Yes	c	Kotda	17
c	Yes	c	c	Yes	Yes	Yes	c	c	Yes	c	Yes	Yes	c	Dhunsol	18
c	Yes	c	c	Yes	Yes	Yes	c	c	Yes	c	Yes	Yes	Yes	Dhroba	19
c	Yes	c	c	Yes	Yes	Yes	c	c	Yes	c	Yes	Yes	Yes	Kherola	20
c	Yes	a	c	Yes	Yes	Yes	c	c	Yes	c	Yes	Yes	Yes	Nagafana	21
c	Yes	c	c	Yes	Yes	c	c	c	Yes	c	Yes	Yes	Yes	Kochasana	22
c	Yes	c	c	Yes	Yes	Yes	c	c	c	c	Yes	Yes	Yes	Javal	23
c	Yes	c	c	Yes	Yes	a	c	c	c	c	Yes	Yes	Yes	Talegadh	24
c	Yes	c	c	Yes	Yes	Yes	c	c	Yes	c	Yes	Yes	Yes	Robas Nani	25
c	Yes	c	c	Yes	Yes	Yes	c	c	c	c	Yes	Yes	Yes	Robas Moti	26
c	Yes	b	c	Yes	Yes	Yes	c	c	Yes	c	Yes	Yes	Yes	Fagudra	27
c	Yes	b	c	Yes	Yes	Yes	c	c	c	c	Yes	Yes	Yes	Agdol	28
c	Yes	c	c	Yes	Yes	b	c	c	c	c	Yes	Yes	Yes	Sodapur	29
c	Yes	c	c	Yes	Yes	b	c	c	c	c	Yes	Yes	Yes	Meda	30
c	Yes	c	c	Yes	Yes	b	b	b	b	c	Yes	Yes	Yes	Kotha	31

Census of India 2011- Village Directory Amenities and Land use (As in 2009)

Availability of miscellaneous facilities (If amenities available code -Yes is given, If not available within the village, the distance range code viz; a for < 5 Kms, b for 5-10 Kms and c for 10+ kms of nearest place where facility is available is given)

Availability of electricity
(Yes/No)

Sr. No.	Name Village	Community Centre With/ Without TV	Sports Field	Sports Club / Recreation Centre	Cinema / Video Hall	Public Library	Public Reading Room	Newspaper Supply	Assembly Polling Station	Birth & Death Registration Office	Power Supply for Domestic Use (ED)	Power Supply for Agricultural Use (EAG)	Power Supply for Commercial Use (EC)	Power Supply for All Uses (EA)
1	2	89	90	91	92	93	94	95	96	97	98	99	100	101
1	Jadiyali	Yes	c	c	c	Yes	c	Yes	Yes	Yes	Yes	Yes	Yes	Yes
2	Sunthiya	Yes	b	b	b	b	b	Yes	Yes	Yes	Yes	Yes	Yes	Yes
3	Chora	Yes	b	b	b	b	b	Yes	Yes	Yes	Yes	Yes	Yes	Yes
4	Ramun	Yes	b	b	b	b	b	Yes	Yes	Yes	Yes	Yes	Yes	Yes
5	Dhanavada	Yes	b	b	b	b	b	Yes	Yes	Yes	Yes	Yes	Yes	Yes
6	Bural	Yes	c	c	c	c	c	Yes	Yes	Yes	Yes	Yes	Yes	Yes
7	Kuchavada	Yes	c	c	c	Yes	c	Yes	Yes	Yes	Yes	Yes	Yes	Yes
8	Viruna	Yes	Yes	c	c	c	c	Yes	Yes	Yes	Yes	Yes	Yes	Yes
9	Vithodar	Yes	c	c	c	c	c	Yes	Yes	Yes	Yes	Yes	Yes	Yes
10	Bhachalva	c	c	c	c	Yes	c	Yes	Yes	Yes	Yes	Yes	Yes	Yes
11	Tetoda	Yes	Yes	c	c	Yes	c	Yes	Yes	Yes	Yes	Yes	Yes	Yes
12	Ramsan	Yes	c	c	c	c	c	Yes	Yes	Yes	Yes	Yes	Yes	Yes
13	Bhadra	Yes	c	c	c	c	c	Yes	Yes	Yes	Yes	Yes	Yes	Yes
14	Nandla	b	b	b	b	Yes	b	Yes	Yes	Yes	Yes	Yes	Yes	Yes
15	Ghana	c	c	c	c	c	c	Yes	Yes	Yes	Yes	Yes	Yes	Yes
16	Bhakadiyal	Yes	c	c	c	c	c	Yes	Yes	Yes	Yes	Yes	Yes	Yes
17	Kotda	c	Yes	c	c	Yes	Yes	Yes	Yes	Yes	Yes	Yes	Yes	Yes
18	Dhunsol	c	c	c	c	c	c	Yes	Yes	Yes	Yes	Yes	Yes	Yes
19	Dhroba	c	c	c	c	c	c	Yes	Yes	Yes	Yes	Yes	Yes	Yes
20	Kherola	Yes	Yes	c	c	c	c	Yes	Yes	Yes	Yes	Yes	Yes	Yes
21	Nagafana	Yes	c	c	c	c	c	Yes	Yes	Yes	Yes	Yes	Yes	Yes
22	Kochasana	c	Yes	c	c	c	c	Yes	Yes	Yes	Yes	Yes	Yes	Yes
23	Javal	c	c	c	c	Yes	c	Yes	Yes	Yes	Yes	Yes	Yes	Yes
24	Talegadh	c	c	c	c	c	c	Yes	Yes	Yes	Yes	Yes	Yes	Yes
25	Robas Nani	Yes	c	c	c	c	c	Yes	Yes	Yes	Yes	Yes	Yes	Yes
26	Robas Moti	Yes	c	c	c	c	c	Yes	Yes	Yes	Yes	Yes	Yes	Yes
27	Fagudra	Yes	c	c	c	c	c	Yes	Yes	Yes	Yes	Yes	Yes	Yes
28	Agdol	Yes	c	c	c	c	c	Yes	Yes	Yes	Yes	Yes	Yes	Yes
29	Sodapur	b	c	c	c	c	c	Yes	Yes	Yes	Yes	Yes	Yes	Yes
30	Meda	b	b	b	c	b	b	Yes	Yes	Yes	Yes	Yes	Yes	Yes
31	Kotha	c	c	c	c	c	c	Yes	Yes	Yes	Yes	Yes	Yes	Yes

Census of India 2011- Village Directory Amenities and Land use (As in 2009)

Land Use

Nearest Town

Area under different types of land use
(in hectares rounded up to one decimal place)

Name	Distance Range Code i.e. a for < 5 Kms, b for 5-10 Kms & c for 10+ kms.	Forests	Area Under Non-Agricultural Uses	Barren and Un-Cultivable Land	Permanent Pastures and Other Grazing Lands	Land Under Miscellaneous Tree Crops etc.	Culturable Waste Land	Name Village	Sr. No.
102	103	104	105	106	107	108	109	2	1
DHANERA	c	0	20	0	48.7	0	24.3	Jadiyali	1
DHANERA	b	0	2	10.2	42.9	0	0	Sunthiya	2
DHANERA	b	0	2	27.4	50.5	0	0	Chora	3
DHANERA	b	0	79.8	0	261.9	0	0	Ramun	4
DHANERA	b	0	0.8	34.6	203.2	5.3	12.9	Dhanavada	5
DHANERA	c	0	5.3	35.5	108.1	0	36.1	Bural	6
DEESA	c	0	2	4.2	351	0	0	Kuchavada	7
DEESA	c	0	1.7	0	100	0	0	Viruna	8
DEESA	c	0	2	0	276.6	0	0	Vithodar	9
DEESA	c	0	1.1	0	88.2	4.9	5.4	Bhachalva	10
DEESA	c	0	1	2.3	212	0	0	Tetoda	11
DEESA	c	0	3	110.9	284.3	0	34.9	Ramsan	12
DEESA	c	0	2.1	0	10.2	0	0	Bhadra	13
DHANERA	b	0	1	0	10	160.1	379.2	Nandla	14
DHANERA	c	0	5	0	30.3	0	50.3	Ghana	15
DEESA	c	0	2.9	0	36.3	15.6	0	Bhakadiyal	16
DEESA	c	0	3.3	0	52.8	0	80	Kotda	17
DEESA	c	0	6	0	160.1	150.8	0	Dhunsol	18
DHANERA	c	0	5	0	57	20.8	0	Dhroba	19
DEESA	c	0	0.1	7.7	219.2	0	0	Kherola	20
DEESA	c	0	1	25.5	82.7	0	0	Nagafana	21
DEESA	c	0	2	0	29.7	0	20.2	Kochasana	22
DEESA	c	0	5	0	49.3	0	5.1	Javal	23
DEESA	c	0	1	10.5	4.5	0	0	Talegadh	24
DEESA	c	0	6.7	3.8	21.1	0	0	Robas Nani	25
DEESA	c	0	5	90	70	0	0	Robas Moti	26
DEESA	c	0	1	0	64	0	0.7	Fagudra	27
DEESA	c	0	5	75.2	330.2	0	20.2	Agdol	28
DEESA	c	35	5	12.3	70.2	0	10.4	Sodapur	29
DEESA	c	0	1.4	0	35.4	0	110	Meda	30
DEESA	c	0	2	2.3	40.2	0	29.2	Kotha	31

Census of India 2011- Village Directory Amenities and Land use (As in 2009)

Land Use

		Area under different types of land use (in hectares rounded up to one decimal place)						Area irrigated by source (in hectare).						
Sr. No.	Name Village	Fallow Lands Other Than Current Fallow	Current Fallow	Net Area Sown	Total Irrigated Land Area	Total Un-irrigated Land Area	Canals (C)	Wells/Tube-Wells (W/TW)	Tanks/Lakes (T/L)	Water Falls (WF)	Others (O)	First	Second	Third
1	2	110	111	112	113	114	115	116	117	118	119	120	121	122
1	Jadiyali	0	0	1357.3	1125.3	232	0	1125.3	0	0	0			
2	Sunthiya	0	0	302.9	246.1	56.8	0	246.1	0	0	0			
3	Chora	0	0	729.9	696.5	33.4	0	696.5	0	0	0			
4	Ramun	0	0	730.5	630.5	100	0	630.5	0	0	0			
5	Dhanavada	0	0	921.7	813.5	108.1	0	813.5	0	0	0			
6	Bural	0	0	1660	1564.7	95.3	0	1564.7	0	0	0			
7	Kuchavada	0	0	1384	1284	100	0	1200	0	0	84			
8	Viruna	0	0	1029	929	100	0	929	0	0	0			
9	Vithodar	0	0	1490.3	1041	449.3	0	1041	0	0	0			
10	Bhachalva	0	0	1067.8	1035.3	32.5	0	1035.3	0	0	0			
11	Tetoda	0	0	1011	968.9	42	0	968.9	0	0	0			
12	Ramsan	31.9	20.8	2911.8	2805	106.8	0	2685.1	120	0	0			
13	Bhadra	0	0	476.3	443.9	32.4	0	443.9	0	0	0			
14	Nandla	0	0	1392	1291.4	100.6	0	1291.4	0	0	0			
15	Ghana	0	0	1441.4	1355.3	86.1	0	1355.3	0	0	0			
16	Bhakadiyal	0	0	478.3	278.2	200.1	0	278.2	0	0	0			
17	Kotda	0	0	1184.5	1024.4	160.1	0	0	1024	0	0			
18	Dhunsol	0	0	1063	957.6	105.4	0	957.6	0	0	0			
19	Dhroba	0	0	860.2	217.5	642.7	0	217.5	0	0	0			
20	Kherola	109	0	1171.4	1170.6	0.8	0	1170.6	0	0	0			
21	Nagafana	0	0	900.2	872.9	27.3	0	872.9	0	0	0			
22	Kochasana	0	0	300.3	280.2	20.1	0	280.2	0	0	0			
23	Javal	0	0	448.5	333.4	115.1	0	333.4	0	0	0			
24	Talegadh	0	0	285.3	228.4	56.9	0	228.4	0	0	0			
25	Robas Nani	0	0	311.7	211	100.7	0	211	0	0	0			
26	Robas Moti	0	0	550.3	450.3	100	0	450.3	0	0	0			
27	Fagudra	0	0	437	400	37	0	400	0	0	0			
28	Agdol	0	10.2	540.6	500	40.6	0	500	0	0	0			
29	Sodapur	0	0	226.8	200	26.8	0	200	0	0	0			
30	Meda	0	0	321.1	267.1	54	0	267.1	0	0	0			
31	Kotha	0	0	274.8	210.5	64.3	0	210.5	0	0	0			

Census of India 2011- Village Directory Amenities and Land use (As in 2009)

Sr. No.	Name Village	Location Code No.	Total Area of The Village (In Hectares Rounded Up to One Decimal Place)	Total Population (2011 Census)	Number of Households (2011 Census)	Number of educational amenities available. (If not available within the village, the distance range code viz; a for < 5 Kms, b for 5-10 Kms and c for 10+ kms of nearest place where facility is available is given).									
						Pre-Primary School (PP)	Primary School (P)	Middle School (M)	Secondary School (S)	Senior Secondary School (SS)	Degree College of Arts Science & Commerce (ASC)	Engineering College (EC)	Medical College (MC)	Management Institute (MI)	
1	2	3	4	5	6	7	8	9	10	11	12	13	14	15	
CD Block:-Deesa (0019)															
32	Ghada	508262	1076.3	2971	538	c	1		c	c	c	c	c	c	
33	Dhanpura	508263	779.4	1789	345	a	2		a	a	a	c	c	c	
34	Talepura	508264	450.7	1189	196	c	1		c	c	c	c	c	c	
35	Thervada	508265	1399.4	3396	609	c	3		1	1	c	c	c	c	
36	Jherda	508266	2886.3	9292	1630	c	7		1	c	c	c	c	c	
37	Pamaru	508267	436.6	1782	299	c	1		b	c	c	c	c	c	
38	Gugal	508268	556.2	1718	287	c	1		b	c	c	c	c	c	
39	Pechhdal	508269	1530.8	3823	642	c	3		1	c	c	c	c	c	
40	Sarat	508270	605.8	1698	303	c	2		b	c	c	c	c	c	
41	Kamodi	508271	1390.1	2553	459	c	1		c	c	c	c	c	c	
42	Deka	508272	272.6	1264	209	c	1		b	c	c	c	c	c	
43	Vasna (Kuda)	508273	785.2	2278	367	c	3		b	c	c	c	c	c	
44	Jasara	508274	1062.8	3183	459	c	5		1	c	c	c	c	c	
45	Kuda	508275	1369	3544	570	c	4		1	c	c	c	c	c	
46	Chekra	508276	1284.4	2243	426	c	2		b	c	c	c	c	c	
47	Kamoda	508277	1402.2	2232	388	c	5		c	c	c	c	c	c	
48	Devsari	508278	261.7	741	130	c	1		c	c	c	c	c	c	
49	Varan	508279	2100.7	5557	941	c	6		c	c	c	c	c	c	
50	Sherpura	508280	591.9	4397	786	c	2		2	1	c	c	c	c	
51	Kunvara Padar	508281	197.3	271	47	c	1		c	c	c	c	c	c	
52	Kasari	508282	1302.3	4883	700	b	3		1	b	b	c	c	c	
53	Baiwada	508283	1741.6	4835	864	c	5		a	c	c	c	c	c	
54	Morthal Golia	508284	97.1	971	163	c	1		c	c	c	c	c	c	
55	Genaji rabari Golia	508285	437.1	2635	421	c	4		c	c	c	c	c	c	
56	Chandaji Golia	508286	99.7	778	128	c	1		c	c	c	c	c	c	
57	Bhadath	508287	2879	8642	1510	c	10		1	c	c	c	c	c	
58	Chatrala	508288	383.3	705	120	c	2		1	b	c	c	c	c	
59	Latiya	508289	291	503	87	c	1		b	b	c	c	c	c	
60	Vasada	508290	383.4	1951	334	b	1		b	b	c	b	c	c	
61	Davas	508291	874.6	2440	439	b	3		1	b	b	c	c	c	

Census of India 2011- Village Directory Amenities and Land use (As in 2009)

Number of educational amenities available. (If not available within the village, the distance range code viz; a for < 5 Kms, b for 5-10 Kms and c for 10+ kms of nearest place where facility is available is given).

Number of Medical Amenities available. (If not available within the village, the distance range code viz; a for < 5 Kms, b for 5-10 Kms and c for 10+ kms of nearest place where facility is available is given).

Polytechnic (Pt)	Vocational Training School /ITI	Non-Formal Training Centre (NFTC)	Special School for Disabled (SSD)	Others (Specify)	Community Health Centre (CHC)	Primary Health Centre (PHC)	Primary Health Sub Centre (PHS)	Maternity and Child Welfare Centre (MCW)	T.B. Clinic (TBC)	Hospital-Allopathic (HA)	Hospital-Alternative Medicine (HO)	Dispensary (D)	Veterinary Hospital (VH)	Mobile Health Clinic (MHC)	Family Welfare Centre (FWC)	Name Village	St. No.
c	c	c	c		a	b	b	c	c	c	c	c	c	c	c	Ghada	32
c	a	c	c		a	a	a	a	a	a	c	a	a	a	a	Dhanpura	33
c	c	c	c		c	b	a	c	c	c	c	c	c	c	c	Talepura	34
c	c	c	c		b	b	b	c	c	c	c	c	c	c	c	Thervada	35
c	c	c	c		c	1	1	c	c	c	c	c	1	c	c	Jherda	36
c	c	c	c		c	b	b	c	c	c	c	c	c	c	c	Pamaru	37
c	c	c	c		c	b	b	c	c	c	c	c	c	c	c	Gugal	38
c	c	c	c		b	c	c	c	c	c	c	c	c	c	c	Pechhdal	39
c	c	c	c		c	b	a	c	c	c	c	c	a	c	c	Sarat	40
c	c	c	c		c	c	1	c	c	c	c	c	c	c	c	Kamodi	41
c	c	c	c		c	c	b	c	c	c	c	c	c	c	c	Deka	42
c	c	c	c		c	b	b	c	c	c	c	b	b	b	b	Vasna (Kuda)	43
c	c	c	c		c	b	1	c	c	c	c	b	b	b	b	Jasara	44
c	c	c	c		c	c	1	c	c	c	c	c	c	c	c	Kuda	45
c	c	c	c		c	c	b	c	c	c	c	c	c	c	c	Chekra	46
c	c	c	c		c	c	c	c	c	c	c	c	c	c	c	Kamoda	47
c	c	c	c		c	c	c	c	c	c	c	c	c	c	c	Devsari	48
c	c	c	c		c	c	c	c	c	c	c	c	c	c	c	Varan	49
c	c	c	c		b	b	1	b	c	c	c	c	c	c	c	Sherpura	50
c	c	c	c		c	b	c	c	c	c	c	c	c	c	c	Kunvara Padar	51
c	b	c	c		b	b	1	b	b	b	c	b	b	b	b	Kasari	52
c	c	c	c		c	b	1	c	c	c	c	b	b	b	b	Baiwada	53
c	c	c	c		c	c	c	c	c	c	c	c	c	c	c	Morthal	54
c	c	c	c		c	a	a	a	a	c	c	a	a	c	a	Genaji rabari	55
c	c	c	c		c	c	c	c	c	c	c	c	c	c	c	Golia	56
c	c	c	c		c	c	c	c	c	c	c	c	c	c	c	Chandaji	56
c	c	c	c		c	1	1	c	c	c	c	c	1	c	b	Golia Bhadath	57
c	c	c	c		c	b	b	c	c	c	c	c	c	c	c	Chatrala	58
c	c	c	c		c	c	b	c	c	c	c	b	b	b	c	Latiya	59
b	c	b	b		b	c	b	c	c	b	b	b	b	b	c	Vasada	60
c	b	c	c		b	1	1	b	b	b	c	b	b	b	b	Davas	61

Census of India 2011- Village Directory Amenities and Land use (As in 2009)

Sr. No.	Name Village	Number of Non-Government Medical Amenities available.							Availability of drinking water - Yes / No							
		Charitable Non Govt. Hospital/Nursing Home.	Medical Practitioner With MBBS Degree	Medical Practitioner With Other Degree	Medical Practitioner With No Degree	Traditional Practitioner and Faith Healer	Medicine Shop	Others	Tap Water (Treated/Untreated)	Well Water (Covered / Uncovered well)	Hand Pump	Tube wells / Bore well	Spring	River / Canal	Tank / Pond / Lake	Others
1	2	32	33	34	35	36	37	38	39	40	41	42	43	44	45	46
32	Ghada	0	0	0	0	0	0	0	Yes	No	No	Yes	No	No	No	No
33	Dhanpura	0	0	0	0	0	0	0	Yes	No	No	Yes	No	No	No	No
34	Talepura	0	0	0	0	0	0	0	Yes	No	No	Yes	No	No	No	No
35	Thervada	0	0	0	0	0	0	0	Yes	Yes	No	Yes	No	No	No	No
36	Jherda	0	1	0	5	0	7	0	Yes	Yes	Yes	Yes	No	No	No	No
37	Pamaru	0	0	0	0	0	0	0	Yes	No	No	Yes	No	No	No	No
38	Gugal	0	0	0	0	0	1	0	Yes	Yes	Yes	Yes	No	No	No	No
39	Pechhdal	0	0	0	0	0	0	0	Yes	Yes	No	Yes	No	No	No	No
40	Sarat	0	0	0	0	0	0	0	Yes	Yes	No	Yes	No	No	No	No
41	Kamodi	0	0	0	0	0	0	0	Yes	No	No	Yes	No	No	No	No
42	Deka	0	0	0	0	0	0	0	Yes	Yes	No	Yes	No	No	No	No
43	Vasna (Kuda)	0	0	0	0	0	0	0	Yes	Yes	No	Yes	No	No	No	No
44	Jasara	0	0	0	0	0	0	0	Yes	Yes	No	Yes	No	No	No	No
45	Kuda	0	0	0	0	0	0	0	Yes	No	No	Yes	No	No	No	No
46	Chekra	0	0	0	0	0	0	0	Yes	Yes	No	Yes	No	No	No	No
47	Kamoda	0	0	0	0	0	0	0	Yes	Yes	No	Yes	No	No	No	No
48	Devsari	0	0	0	0	0	0	0	Yes	No	No	Yes	No	No	No	No
49	Varan	0	0	0	0	0	0	0	Yes	Yes	No	Yes	No	No	No	No
50	Sherpura	0	1	0	0	0	1	0	Yes	Yes	Yes	Yes	No	No	No	No
51	Kunvara Padar	0	0	0	0	0	0	0	Yes	Yes	No	Yes	No	No	No	No
52	Kasari	0	0	0	0	1	1	0	Yes	Yes	No	Yes	No	No	No	No
53	Baiwada	0	2	2	0	0	1	0	Yes	Yes	Yes	Yes	No	No	No	No
54	Morthal Golia	0	0	0	0	0	0	0	Yes	No	No	Yes	No	Yes	No	No
55	Genaji rabari Golia	0	0	0	0	0	0	0	Yes	Yes	No	Yes	No	No	No	No
56	Chandaji Golia	0	0	0	0	0	0	0	Yes	No	No	Yes	No	No	No	No
57	Bhadath	0	0	0	0	0	0	0	Yes	No	No	Yes	No	No	No	No
58	Chatrala	0	0	0	0	0	0	0	Yes	Yes	No	Yes	No	No	No	No
59	Latiya	0	0	0	0	0	0	0	Yes	No	No	Yes	No	No	No	No
60	Vasada	0	0	0	0	0	0	0	Yes	No	No	Yes	No	No	No	No
61	Davas	0	0	0	0	0	0	0	Yes	Yes	No	No	No	No	No	No

Census of India 2011- Village Directory Amenities and Land use (As in 2009)

Availability of toilet & others
Yes / No

Communication and transport facilities (If amenities available code -Yes is given except for Village Pin Code, If not available within the village, the distance range code viz; a for < 5 Kms, b for 5-10 Kms and c for 10+ kms of nearest place where facility is available is given)

47	48	49	50	51	52	53	54	55	56	57	58	59	60	2	1
Community Toilet Including Bath.	Community Toilet Excluding Bath.	Rural Sanitary Mart or Sanitary Hardware Outlet Available Near The Village.	Community Bio- gas or Recycle of Waste for Productive Use.	Post Office (PO)	Sub Post Office (SPO)	Post & Telegraph Office (P&TO)	Village Pin Code	Telephones (Land Lines)	Public Call Office (PCO)	Mobile Phone Coverage	Internet Cafes/Common Service Centre (CSC)	Private Courier Facility	Bus Service (Public & Private)	Name Village	Sr. No.
No	No	No	No	b	Yes		385535	Yes	b	Yes	Yes	c	Yes	Ghada	32
No	No	No	No	c	Yes		385001	Yes	c	Yes	Yes	c	Yes	Dhanpura	33
No	No	No	No	c	c		385535	Yes	c	Yes	Yes	c	Yes	Talepura	34
No	No	No	No	b	Yes		385535	Yes	Yes	Yes	Yes	c	Yes	Thervada	35
Yes	No	No	Yes	c	Yes		385535	Yes	c	Yes	Yes	c	Yes	Jherda	36
No	No	No	No	c	b		385535	Yes	c	Yes	Yes	c	Yes	Pamaru	37
No	No	No	Yes	a	a		385535	Yes	a	Yes	Yes	c	Yes	Gugal	38
No	No	No	No	c	Yes		385310	Yes	c	Yes	Yes	c	Yes	Pechhdal	39
No	No	No	No	c	c		385535	Yes	a	Yes	Yes	c	Yes	Sarat	40
No	No	No	No	b	b		385535	Yes	b	Yes	Yes	c	Yes	Kamodi	41
No	No	No	No	b	b		385535	Yes	b	Yes	Yes	c	Yes	Deka	42
No	No	No	No	c	b		385535	Yes	Yes	Yes	Yes	Yes	Yes	Vasna (Kuda)	43
Yes	No	Yes	Yes	b	b		385535	Yes	Yes	Yes	Yes	c	Yes	Jasara	44
No	No	No	No	b	Yes		385535	Yes	Yes	Yes	Yes	c	Yes	Kuda	45
No	No	No	No	c	Yes		385535	Yes	Yes	Yes	Yes	c	Yes	Chekra	46
No	No	No	No	b	b		385535	Yes	b	Yes	Yes	c	Yes	Kamoda	47
No	No	No	No	c	b		385535	Yes	c	Yes	Yes	c	Yes	Devsari	48
No	No	No	No	b	b		385535	Yes	b	Yes	Yes	c	Yes	Varan	49
No	No	No	No	a	b		385535	Yes	Yes	Yes	Yes	c	Yes	Sherpura	50
No	No	No	No	c	c		385535	Yes	Yes	Yes	Yes	c	Yes	Kunvara Padar	51
No	No	No	No	c	Yes		385535	Yes	Yes	Yes	Yes	b	Yes	Kasari	52
No	No	No	No	c	Yes		385535	Yes	Yes	Yes	Yes	c	Yes	Baiwada	53
No	No	No	No	c	c		385535	Yes	c	Yes	Yes	c	Yes	Morthal Golia	54
No	No	No	No	c	a		385535	Yes	c	Yes	Yes	c	Yes	Genaji rabari Golia	55
No	No	No	No	c	c		385535	Yes	c	Yes	Yes	c	Yes	Chandaji Golia	56
No	No	No	No	c	Yes		385535	Yes	Yes	Yes	Yes	c	Yes	Bhadath	57
No	No	No	No	c	c		385535	Yes	Yes	Yes	Yes	Yes	Yes	Chatrala	58
No	No	No	No	c	a		385535	Yes	c	Yes	Yes	c	Yes	Latiya	59
No	No	No	No	c	c		385535	Yes	c	Yes	Yes	c	Yes	Vasada	60
No	No	No	No	b	b		385535	Yes	b	Yes	Yes	b	Yes	Davas	61

Census of India 2011- Village Directory Amenities and Land use (As in 2009)

Communication and transport facilities (If amenities available code -Yes is given except for Village Pin Code, If not available within the village, the distance range code viz; a for < 5 Kms, b for 5-10 Kms and c for 10+ kms of nearest place where facility is available is given)

Village connected to highways, village roads, banks & credit societies (If amenities available code -Yes is given, If not available within the village, the distance range code viz; a for < 5 Kms, b for 5-10 Kms and c for 10+ kms of nearest place where facility is available is given)

Sr. No.	Name Village	Railway Stations	Auto/Modified Autos	Taxis and Vans	Tractors	Cycle-Pulled Rickshaws (Manual & Machine Driven)	Carts Driven by Animals	Sea /River Ferry Service	Connected to National Highway (NH)	Connected to State Highway (SH)	Connected to Major District Road (MDR)	Connected to Others District Road	Pucca Roads	Kutchecha Roads	Water Bounded Macadam (WBM) Roads
1	2	61	62	63	64	65	66	67	68	69	70	71	72	73	74
32	Ghada	c	b	Yes	Yes	Yes	Yes	c	c	c	Yes	c	Yes	Yes	c
33	Dhanpura	c	c	Yes	Yes	Yes	Yes	c	c	c	Yes	a	Yes	Yes	a
34	Talepura	c	c	Yes	Yes	Yes	Yes	c	c	c	Yes	Yes	Yes	Yes	c
35	Thervada	c	Yes	Yes	Yes	Yes	Yes	c	c	c	Yes	Yes	Yes	Yes	c
36	Jherda	c	c	c	Yes	Yes	Yes	c	Yes	c	Yes	Yes	Yes	Yes	c
37	Pamaru	c	c	Yes	Yes		Yes	c	c	c	Yes	Yes	Yes	c	c
38	Gugal	a	a	Yes	Yes		Yes	c	a	c	Yes	Yes	Yes	Yes	c
39	Pechhdal	c	c	c	c		Yes	c	c	c	c	Yes	Yes	c	c
40	Sarat	b	c	c	Yes		Yes	c	c	c	Yes	c	Yes	Yes	c
41	Kamodi	c	b	Yes	Yes		Yes	c	c	c	Yes	c	Yes	Yes	c
42	Deka	c	b	Yes	Yes		Yes	a	c	c	Yes	c	Yes	Yes	c
43	Vasna (Kuda)	b	Yes	Yes	Yes	Yes	Yes	c	b	Yes	Yes	Yes	Yes	Yes	b
44	Jasara	b	Yes	Yes	Yes	Yes	Yes	c	b	b	Yes	Yes	Yes	Yes	c
45	Kuda	c	b	Yes	Yes		Yes	c	c	b	Yes	Yes	Yes	Yes	b
46	Chekra	c	c	c	Yes		Yes	c	c	c	Yes	c	Yes	Yes	c
47	Kamoda	c	b	b	Yes		Yes	c	c	c	Yes	c	Yes	Yes	c
48	Devsari	c	b	b	Yes		Yes	c	c	c	Yes	c	Yes	Yes	c
49	Varan	c	b	Yes	Yes		Yes	c	c	c	Yes	Yes	Yes	Yes	c
50	Sherpura	c	Yes	c	Yes	Yes	c	c	c	c	Yes	Yes	Yes	Yes	c
51	Kunvara Padar	c	Yes	c	Yes	Yes	c	c	c	c	Yes	Yes	Yes	Yes	c
52	Kasari	b	Yes	Yes	b		Yes	c	b	Yes	Yes	Yes	Yes	Yes	b
53	Baiwada	c	Yes	c	Yes	Yes	Yes	c	b	b	Yes	Yes	Yes	Yes	b
54	Morthal Golia	c	c	c	c		c	c	c	c	c	Yes	Yes	Yes	c
55	Genaji rabari Golia	c	Yes	Yes	c		Yes	c	b	b	Yes	Yes	Yes	Yes	Yes
56	Chandaji Golia	c	c	c	c		c	c	c	c	c	Yes	Yes	c	c
57	Bhadath	c	Yes	Yes	c		Yes	c	c	c	Yes	Yes	Yes	Yes	c
58	Chatrala	c	c	c	Yes	Yes	Yes	c	Yes	Yes	Yes	Yes	Yes	Yes	c
59	Latiya	c	b	b	Yes		Yes	c	c	c	Yes	c	Yes	Yes	c
60	Vasada	c	Yes	Yes	Yes		Yes	c	c	b	Yes	c	Yes	Yes	c
61	Davas	b	Yes	b	Yes		Yes	c	b	b	b	Yes	Yes	Yes	b

Census of India 2011- Village Directory Amenities and Land use (As in 2009)

Village connected to highways, village roads, banks & credit societies (If amenities available code -Yes is given, If not available within the village , the distance range code viz; a for < 5 Kms, b for 5-10 Kms and c for 10+ kms of nearest place where facility is available is given)

Availability of miscellaneous facilities (If amenities available code -Yes is given, If not available within the village, the distance range code viz; a for < 5 Kms, b for 5-10 Kms and c for 10+ kms of nearest place where facility is available is given)

Navigable Waterway (River/Canal) (NW)	Footpaths (FP)	Commercial & Co-operative Banks	ATM	Agricultural Credit Societies	Self-Help Group (SHG)	Public Distribution System (PDS) Shop	Mandis / Regular Market	Weekly Haat	Agricultural Marketing Society	Integrated Child Development Scheme (Nutritional Centres)	Anganwadi Centre (Nutritional Centres)	Others (Nutritional Centres)	ASHA (Accredited Social Health Activist)	Name Village	Sr. No.
75	76	77	78	79	80	81	82	83	84	85	86	87	88	2	1
c	Yes	c	c	Yes	Yes	Yes	c	c	Yes	c	Yes	Yes	c	Ghada	32
c	Yes	a	a	Yes	Yes	Yes	a	a	Yes	a	Yes	Yes	a	Dhanpura	33
c	Yes	c	c	Yes	Yes	Yes	a	c	Yes	c	Yes	Yes	c	Talepura	34
c	Yes	c	c	Yes	Yes	Yes	c	c	c	c	Yes	Yes	Yes	Thervada	35
c	Yes	Yes	c	Yes	Yes	Yes	c	c	c	c	Yes	Yes	Yes	Jherda	36
c	Yes	c	c	Yes	Yes	Yes	c	c	Yes	c	Yes	Yes	Yes	Pamaru	37
c	Yes	b	c	Yes	Yes	Yes	c	c	Yes	c	Yes	Yes	Yes	Gugal	38
c	Yes	c	c	Yes	Yes	Yes	c	c	c	c	Yes	Yes	Yes	Pechhdal	39
c	Yes	c	c	Yes	Yes	a	c	c	Yes	c	Yes	Yes	Yes	Sarat	40
c	Yes	c	c	Yes	Yes	Yes	c	c	Yes	c	Yes	Yes	Yes	Kamodi	41
c	Yes	c	c	Yes	Yes	b	c	c	c	b	Yes	Yes	c	Deka	42
c	Yes	b	c	Yes	Yes	Yes	c	c	Yes	c	Yes	Yes	Yes	Vasna (Kuda)	43
c	Yes	b	c	Yes	Yes	Yes	Yes	Yes	Yes	c	Yes	Yes	Yes	Jasara	44
c	Yes	c	c	Yes	Yes	Yes	a	a	Yes	c	Yes	Yes	Yes	Kuda	45
c	Yes	c	c	Yes	Yes	Yes	c	c	c	c	Yes	Yes	Yes	Chekra	46
c	Yes	c	c	Yes	Yes	Yes	c	c	Yes	c	Yes	Yes	Yes	Kamoda	47
c	Yes	c	c	Yes	Yes	b	c	c	Yes	c	Yes	Yes	c	Devsari	48
c	Yes	c	c	Yes	Yes	Yes	c	c	c	c	Yes	Yes	Yes	Varan	49
c	Yes	c	c	Yes	Yes	Yes	c	c	Yes	c	Yes	Yes	Yes	Sherpura	50
c	Yes	c	c	Yes	Yes	Yes	c	c	Yes	c	Yes	Yes	Yes	Kunvara Padar	51
c	Yes	b	b	Yes	Yes	Yes	b	b	Yes	b	Yes	Yes	Yes	Kasari	52
c	Yes	b	c	Yes	Yes	Yes	c	c	c	c	Yes	Yes	Yes	Baiwada	53
c	Yes	c	c	Yes	Yes	Yes	c	c	c	c	Yes	Yes	Yes	Morthal	54
c	Yes	c	c	Yes	Yes	c	c	c	Yes	c	Yes	Yes	Yes	Genaji rabari	55
c	Yes	c	c	Yes	Yes	c	c	c	c	c	Yes	Yes	Yes	Chandaji	56
c	Yes	Yes	c	Yes	Yes	Yes	c	c	Yes	c	Yes	Yes	Yes	Bhadath	57
c	Yes	c	c	Yes	c	c	c	Yes	Yes	c	Yes	Yes	c	Chatrala	58
c	Yes	c	c	Yes	Yes	a	c	c	c	c	Yes	Yes	Yes	Latiya	59
c	Yes	b	b	Yes	Yes	Yes	c	c	c	b	Yes	Yes	Yes	Vasada	60
c	Yes	b	b	Yes	Yes	Yes	b	b	b	b	Yes	Yes	Yes	Davas	61

Census of India 2011- Village Directory Amenities and Land use (As in 2009)

Availability of miscellaneous facilities (If amenities available code -Yes is given, If not available within the village, the distance range code viz; a for < 5 Kms, b for 5-10 Kms and c for 10+ kms of nearest place where facility is available is given)

Availability of electricity
(Yes/No)

Sr. No.	Name Village	Community Centre With/ Without TV	Sports Field	Sports Club / Recreation Centre	Cinema / Video Hall	Public Library	Public Reading Room	Newspaper Supply	Assembly Polling Station	Birth & Death Registration Office	Power Supply for Domestic Use (ED)	Power Supply for Agricultural Use (EAG)	Power Supply for Commercial Use (EC)	Power Supply for All Uses (EA)
1	2	89	90	91	92	93	94	95	96	97	98	99	100	101
32	Ghada	c	c	c	c	c	c	Yes	Yes	Yes	Yes	Yes	Yes	Yes
33	Dhanpura	a	a	a	a	a	a	Yes	Yes	Yes	Yes	Yes	Yes	Yes
34	Talepura	c	c	c	c	c	c	Yes	Yes	Yes	Yes	Yes	Yes	Yes
35	Thervada	Yes	Yes	c	c	c	c	Yes	Yes	Yes	Yes	Yes	Yes	Yes
36	Jherda	Yes	Yes	c	c	Yes	Yes	Yes	Yes	Yes	Yes	Yes	Yes	Yes
37	Pamaru	Yes	c	c	c	Yes	c	Yes	Yes	Yes	Yes	Yes	Yes	Yes
38	Gugal	Yes	c	c	c	Yes	c	Yes	Yes	Yes	Yes	Yes	Yes	Yes
39	Pechhdal	c	c	c	c	Yes	c	Yes	Yes	Yes	Yes	Yes	Yes	Yes
40	Sarat	Yes	Yes	c	c	c	c	Yes	Yes	Yes	Yes	Yes	Yes	Yes
41	Kamodi	Yes	c	c	c	Yes	c	Yes	Yes	Yes	Yes	Yes	Yes	Yes
42	Deka	b	b	c	c	c	c	Yes	Yes	Yes	Yes	Yes	Yes	Yes
43	Vasna (Kuda)	Yes	Yes	b	b	b	b	Yes	Yes	Yes	Yes	Yes	Yes	Yes
44	Jasara	Yes	Yes	Yes	c	b	b	Yes	Yes	Yes	Yes	Yes	Yes	Yes
45	Kuda	Yes	c	c	c	c	c	Yes	Yes	Yes	Yes	Yes	Yes	Yes
46	Chekra	Yes	b	b	b	b	b	Yes	Yes	Yes	Yes	Yes	Yes	Yes
47	Kamoda	Yes	c	c	c	Yes	c	Yes	Yes	Yes	Yes	Yes	Yes	Yes
48	Devsari	b	c	c	c	c	c	Yes	Yes	Yes	Yes	Yes	Yes	Yes
49	Varan	Yes	c	c	c	Yes	c	Yes	Yes	Yes	Yes	Yes	Yes	Yes
50	Sherpura	Yes	c	c	c	Yes	c	Yes	Yes	Yes	Yes	Yes	Yes	Yes
51	Kunvara Padar	a	a	a	a	a	a	Yes	Yes	Yes	Yes	Yes	Yes	Yes
52	Kasari	Yes	Yes	b	b	b	b	Yes	Yes	Yes	Yes	Yes	Yes	Yes
53	Baiwada	c	c	c	c	Yes	c	Yes	Yes	Yes	Yes	Yes	Yes	Yes
54	Morthal Golia	c	c	c	c	c	c	Yes	Yes	Yes	Yes	Yes	Yes	Yes
55	Genaji rabari Golia	Yes	c	c	c	c	c	Yes	Yes	Yes	Yes	Yes	Yes	Yes
56	Chandaji Golia	c	c	c	c	c	c	Yes	a	Yes	Yes	Yes	Yes	Yes
57	Bhadath	c	Yes	c	c	c	c	Yes	Yes	Yes	Yes	Yes	Yes	Yes
58	Chatrala	c	c	c	c	c	c	Yes	Yes	Yes	Yes	Yes	Yes	Yes
59	Latiya	a	c	c	c	c	c	Yes	Yes	Yes	Yes	Yes	Yes	Yes
60	Vasada	Yes	c	c	c	Yes	c	Yes	Yes	Yes	Yes	Yes	Yes	Yes
61	Davas	b	b	b	b	Yes	b	Yes	Yes	Yes	Yes	Yes	Yes	Yes

Census of India 2011- Village Directory Amenities and Land use (As in 2009)

Land Use

Nearest Town

Area under different types of land use
(in hectares rounded up to one decimal place)

Name	Distance Range Code i.e. a for < 5 Kms, b for 5-10 Kms & c for 10+ kms.	Forests	Area Under Non-Agricultural Uses	Barren and Un-Cultivable Land	Permanent Pastures and Other Grazing Lands	Land Under Miscellaneous Tree Crops etc.	Culturable Waste Land	Name Village	Sr. No.
102	103	104	105	106	107	108	109	2	1
DEESA	c	35.1	11.1	22.4	121.2	0	10.4	Ghada	32
DEESA	a	0	5	44.2	118.2	0	73.2	Dhanpura	33
DEESA	c	0	5	0	59.9	0	50	Talepura	34
DEESA	c	0	5	0	60.2	0	50.4	Thervada	35
DEESA	c	50.8	7.2	61.7	89	50.8	11.8	Jherda	36
DEESA	c	0	3	0	50.3	77.8	60.2	Pamaru	37
DEESA	c	0	3	0	80	77.8	0	Gugal	38
DEESA	c	0	5	88	62	0	294.2	Pechhdal	39
DEESA	c	0	0	7.6	119.6	0	0	Sarat	40
DEESA	c	0	3	67.4	39.5	0	90.4	Kamodi	41
DEESA	c	0	3	0	64.8	0	4.6	Deka	42
THARAD	c	0	1	8.9	59.4	0	13.6	Vasna (Kuda)	43
THARAD	c	0	3	9.2	124.3	0	0	Jasara	44
DEESA	c	0	10	31	43	5	70	Kuda	45
DEESA	c	0	9.8	374.1	0	5	13	Chekra	46
DEESA	c	25.3	5	86.2	28.8	0	50.3	Kamoda	47
DEESA	c	0	3	24.7	21.5	0	0	Devsari	48
DEESA	c	0	3	49.2	145	0	60.3	Varan	49
DEESA	c	0	4	5.2	35.3	0	50.1	Sherpura	50
DEESA	c	0	8	0	10.1	0	4.2	Kunvara Padar	51
DEESA	b	0	5	0	30.7	0	10	Kasari	52
DEESA	c	0	19.7	88.8	115.3	0	121.4	Baiwada	53
DEESA	c	0	1	0	12.1	6.1	0	Morthal Golia	54
DEESA	c	0	1	0	87	120	0	Genaji rabari Golia	55
DEESA	c	0	2	0	12.4	16.6	0	Chandaji Golia	56
DEESA	c	0	6	0	1131.4	6	0	Bhadath	57
DEESA	c	0	3	0	42.8	0	10.1	Chatrala	58
DEESA	c	0	2	0	27.2	0	0	Latiya	59
PALANPUR	b	0	3	0	48.7	10	15	Vasada	60
DEESA	b	0	5	10	120.3	0	0	Davas	61

Census of India 2011- Village Directory Amenities and Land use (As in 2009)

Sr. No.	Name Village	Land Use										Name of three most important commodities manufactured		
		Area under different types of land use (in hectares rounded up to one decimal place)						Area irrigated by source (in hectare).						
		Fallow Lands Other Than Current Fallows	Current Fallows	Net Area Sown	Total Irrigated Land Area	Total Un-irrigated Land Area	Canals (C)	Wells/Tube-Wells (W/TW)	Tanks/Lakes (T/L)	Water Falls (WF)	Others (O)	First	Second	Third
1	2	110	111	112	113	114	115	116	117	118	119	120	121	122
32	Ghada	0	0	876.2	647	229.2	0	647	0	0	0			
33	Dhanpura	0	0	538.8	428.8	110	0	428.8	0	0	0			
34	Talepura	0	0	335.8	300.8	35	0	300.8	0	0	0			
35	Thervada	0	0	1283.8	1150.4	133.5	0	1150.4	0	0	0			
36	Jherda	0	0	2615	2510.5	104.5	0	2510.5	0	0	0			
37	Pamaru	0	0	245.4	200.4	45	0	200.4	0	0	0			
38	Gugal	0	0	395.4	300.4	95	0	300.4	0	0	0			
39	Pechhdal	0	0	1081.5	850.2	231.3	0	850.2	0	0	0			
40	Sarat	1.2	0	477.3	452.2	25.2	0	452.2	0	0	0			
41	Kamodi	0	0	1189.8	1040.4	149.4	0	1040.4	0	0	0			
42	Deka	0	0	200.2	150.1	50.1	0	150.1	0	0	0			
43	Vasna (Kuda)	0	0	702.3	605.2	97.1	0	605.2	0	0	0			
44	Jasara	0	0	926.2	900.1	26.1	0	900.1	0	0	0			
45	Kuda	0	0	1210	970	240	0	970	0	0	0			
46	Chekra	0	0	882.5	705.3	177.2	0	705.3	0	0	0			
47	Kamoda	0	0	1206.5	810	396.5	0	810	0	0	0			
48	Devsari	0	0	212.6	200.1	12.5	0	200.1	0	0	0			
49	Varan	0	0	1843.2	1732.1	111.1	0	1732.1	0	0	0			
50	Sherpura	0	0	497.4	400.3	97.1	0	400.3	0	0	0			
51	Kunvara Padar	0	0	175	150.4	24.6	0	150.4	0	0	0			
52	Kasari	0	0	1256.6	1175.6	81	0	1175.6	0	0	0			
53	Baiwada	0	0	1396.4	1265.4	131	0	1265.4	0	0	0			
54	Morthal Golia	0	0	77.9	48.8	29.1	0	48.8	0	0	0			
55	Genaji rabari Golia	0	0	229.1	122.7	106.4	0	122.7	0	0	0			
56	Chandaji Golia	0	0	68.7	60.4	8.3	0	60.4	0	0	0			
57	Bhadath	0	0	1735.6	1300.3	435.3	0	1300.3	0	0	0			
58	Chatrala	0	0	327.4	272.9	54.5	0	272.9	0	0	0			
59	Latiya	0	0	261.8	210.4	51.4	8.1	202.3	0	0	0			
60	Vasada	0	0	306.7	287.3	19.4	0	287.3	0	0	0			
61	Davas	0	0	739.3	607.3	132	0	607.3	0	0	0			

Census of India 2011- Village Directory Amenities and Land use (As in 2009)

Number of educational amenities available. (If not available within the village, the distance range code viz; a for < 5 Kms, b for 5-10 Kms and c for 10+ kms of nearest place where facility is available is given).

Sr. No.	Name Village	Location Code No.	Total Area of The Village (In Hectares Rounded Up to One Decimal Place)	Total Population (2011 Census)	Number of Households (2011 Census)	Pre-Primary School (PP)	Primary School (P)	Middle School (M)	Secondary School (S)	Senior Secondary School (SS)	Degree College of Arts Science & Commerce (ASC)	Engineering College (EC)	Medical College (MC)	Management Institute (MI)
1	2	3	4	5	6	7	8	9	10	11	12	13	14	15
CD Block:-Deesa (0019)														
62	Shamsherpura	508292	667.2	3254	612	b	4		b	b	b	c	c	c
63	Yavarpura	508293	600.2	2367	387	c	4		c	c	c	c	c	c
64	Zenal	508294	845.2	3026	546	c	4		b	c	c	c	c	c
65	Nani	508295	1299.6	2833	496	c	2		b	c	c	c	c	c
66	Jhakol	508296	1026.1	1160	194	c	3		c	c	c	c	c	c
67	Matu	508297	386.5	1501	260	c	1		c	c	c	c	c	c
68	Dodana	508298	749.9	1206	215	c	1		c	c	c	c	c	c
69	Moral	508299	635.6	2741	452	c	2		c	c	c	c	c	c
70	Lakhani	508300	3399.6	11154	1931	c	14		2	1	c	c	c	c
71	Vasna (Vatam)	508301	1627	4644	793	c	7		b	b	c	c	c	c
72	Manaki	508302	724.6	2965	427	c	3		b	b	c	c	c	c
73	Agthala	508303	2016.2	5225	917	c	7		b	b	c	c	c	c
74	Chitroda	508304	849.5	2369	414	c	3		c	c	c	c	c	c
75	Katarva	508305	714.6	1659	292	c	1		1	c	c	c	c	c
76	Gamdi	508306	532.4	1094	199	c	1		b	c	c	c	c	c
77	Varnoda	508307	1101.1	2795	486	c	10		b	c	c	c	c	c
78	Laxmipura	508308	550.2	2308	437	c	1		c	c	c	c	c	c
79	Dama	508309	2069.1	4029	705	c	5		c	1	c	c	c	c
80	Jorapura	508310	480.3	2999	521	b	2		b	b	b	c	c	c
81	Akhol Nani	508311	789.8	4382	894	a	3		a	a	a	c	c	c
82	Akhol Moti	508312	537.7	2795	508	a	2		a	a	a	c	c	c
83	Mahadeviya	508313	1027.2	3413	602	a	5		a	a	a	c	c	c
84	Vadli Farm	508314	337.8	1033	195	a	1		a	a	a	c	c	c
85	Ranpur Athamno Vas	508315	1386	5572	961	b	6		a	b	b	c	c	c
86	Ranpur Vachlovas	508316	672.1	1996	331	b	3		1	b	b	c	c	c
87	Ranpur Ugamno Vas	508317	1234.2	3226	564	b	5		a	b	b	c	c	c
88	Kant	508318	804.3	4759	860	a	5		a	a	a	c	c	c
89	Sherganj	508319	80.1	1199	216	a	3		a	a	a	c	c	c

Census of India 2011- Village Directory Amenities and Land use (As in 2009)

Number of educational amenities available. (If not available within the village, the distance range code viz; a for < 5 Kms, b for 5-10 Kms and c for 10+ kms of nearest place where facility is available is given).

Number of Medical Amenities available. (If not available within the village, the distance range code viz; a for < 5 Kms, b for 5-10 Kms and c for 10+ kms of nearest place where facility is available is given).

16	17	18	19	20	21	22	23	24	25	26	27	28	29	30	31	2	1
Polytechnic (Pt)	Vocational Training School /ITI	Non-Formal Training Centre (NFTC)	Special School for Disabled (SSD)	Others (Specify)	Community Health Centre (CHC)	Primary Health Centre (PHC)	Primary Health Sub Centre (PHS)	Maternity and Child Welfare Centre (MCWC)	T. B. Clinic (TBC)	Hospital-Allopathic (HA)	Hospital-Alternative Medicine (HO)	Dispensary (D)	Veterinary Hospital (VH)	Mobile Health Clinic (MHC)	Family Welfare Centre (FWC)	Name Village	Sr. No.
c	b	c	c		b	b	b	b	b	b	c	b	b	b	b	Shamsherpura	62
c	c	c	c		c	b	b	c	c	c	c	c	c	c	c	Yavarpura	63
c	c	c	c		c	c	c	c	c	c	c	c	c	c	c	Zenal	64
c	c	c	c		c	b	c	b	a	c	c	c	1	c	c	Nani	65
c	c	c	c		c	a	a	c	c	c	c	a	c	c	c	Jhakol	66
c	c	c	c		c	c	c	c	c	c	c	c	c	c	c	Matu	67
c	c	c	c		c	c	c	c	c	c	c	c	c	c	c	Dodana	68
c	c	c	c		c	c	b	c	c	c	c	c	c	c	c	Moral	69
c	c	c	c		1	1	1	c	c	c	c	c	1	1	c	Lakhani	70
c	c	c	c		c	b	1	c	c	c	c	b	b	c	c	Vasna (Vatam)	71
c	c	c	c		c	b	b	c	c	c	c	b	b	c	c	Manaki	72
c	c	c	c		c	1	1	c	c	c	c	b	b	c	c	Agthala	73
c	c	c	c		c	b	b	c	c	c	c	b	b	b	b	Chitroda	74
c	c	c	c		c	b	b	b	c	c	c	c	c	b	c	Katarva	75
c	c	c	c		c	b	b	c	c	c	c	c	c	c	c	Gamdi	76
c	c	c	c		c	c	1	c	c	c	c	c	a	a	c	Varnoda	77
c	c	c	c		c	a	1	c	c	c	c	a	a	a	c	Laxmipura	78
c	c	c	c		c	c	1	c	c	c	c	c	c	c	c	Dama	79
c	b	c	c		b	b	b	b	b	b	c	b	b	b	b	Jorapura	80
c	a	c	c		a	a	1	a	a	a	c	a	a	a	a	Akhol Nani	81
c	a	c	c		a	a	a	a	a	a	c	a	a	a	a	Akhol Moti	82
c	a	c	c		a	a	a	a	a	a	c	a	a	a	a	Mahadeviya	83
c	a	c	c		a	a	a	a	a	a	c	a	a	a	a	Vadli Farm	84
c	b	c	c		b	b	1	b	b	b	c	b	b	b	b	Ranpur Athamno Vas	85
c	b	c	c		b	b	1	b	b	b	c	b	b	b	b	Ranpur Vachlovas	86
c	b	c	c		b	b	1	b	b	b	c	b	b	b	b	Ranpur Ugamno Vas	87
c	a	c	c		a	a	a	a	a	a	c	a	a	a	a	Kant	88
c	3	c	c		a	a	a	a	a	a	c	a	a	a	a	Sherganj	89

Census of India 2011- Village Directory Amenities and Land use (As in 2009)

Sr. No.	Name Village	Number of Non-Government Medical Amenities available.							Availability of drinking water - Yes / No							
		Charitable Non Govt. Hospital/Nursing Home.	Medical Practitioner With MBBS Degree	Medical Practitioner With Other Degree	Medical Practitioner With No Degree	Traditional Practitioner and Faith Healer	Medicine Shop	Others	Tap Water (Treated/Untreated)	Well Water (Covered / Uncovered well)	Hand Pump	Tube wells / Bore well	Spring	River / Canal	Tank / Pond / Lake	Others
1	2	32	33	34	35	36	37	38	39	40	41	42	43	44	45	46
62	Shamsherpura	0	0	0	0	0	0	0	Yes	Yes	No	Yes	No	No	No	Yes
63	Yavarpura	0	0	0	0	0	0	0	Yes	Yes	No	Yes	No	No	No	No
64	Zenal	0	0	0	0	0	0	0	Yes	Yes	No	Yes	No	No	No	No
65	Nani	0	0	0	0	0	0	0	Yes	Yes	Yes	Yes	No	No	No	No
66	Jhakol	0	0	0	0	0	0	0	Yes	Yes	No	Yes	No	No	No	No
67	Matu	0	0	0	0	0	0	0	Yes	No	Yes	Yes	No	No	No	No
68	Dodana	0	0	0	0	0	0	0	Yes	No	No	Yes	No	No	No	No
69	Moral	0	0	0	0	0	0	0	Yes	Yes	No	Yes	No	No	No	No
70	Lakhani	0	0	8	0	0	12	0	Yes	Yes	No	Yes	No	No	No	No
71	Vasna (Vatam)	0	0	0	0	0	0	0	Yes	Yes	No	Yes	No	No	No	No
72	Manaki	0	0	0	0	0	0	0	Yes	No	No	Yes	No	No	No	No
73	Agthala	0	0	0	0	0	0	0	Yes	Yes	No	Yes	No	No	No	No
74	Chitroda	0	0	0	0	0	0	0	Yes	Yes	No	Yes	No	No	No	No
75	Katarva	0	0	0	0	0	0	0	Yes	Yes	No	Yes	No	No	No	No
76	Gamdi	0	0	0	0	0	0	0	Yes	Yes	No	Yes	No	No	No	No
77	Varnoda	0	0	0	0	0	0	0	Yes	Yes	No	Yes	No	No	No	No
78	Laxmipura	0	0	0	0	0	0	0	Yes	Yes	No	Yes	No	No	No	No
79	Dama	0	0	0	0	0	0	0	Yes	Yes	Yes	Yes	No	No	No	Yes
80	Jorapura	0	0	0	0	0	0	0	Yes	Yes	No	Yes	No	No	No	No
81	Akhol Nani	0	2	0	1	1	1	0	Yes	Yes	Yes	Yes	No	No	No	No
82	Akhol Moti	0	0	0	1	1	2	0	Yes	No	Yes	Yes	No	No	No	No
83	Mahadeviya	0	0	0	0	0	0	0	Yes	Yes	No	Yes	No	No	No	Yes
84	Vadli Farm	0	0	0	0	0	0	0	Yes	No	No	Yes	No	No	No	No
85	Ranpur Athamno Vas	0	0	0	0	0	0	0	Yes	Yes	No	Yes	No	No	No	No
86	Ranpur Vachlovas	0	0	0	0	0	0	0	Yes	Yes	No	Yes	No	No	No	No
87	Ranpur Ugamno Vas	0	0	0	0	0	0	0	Yes	Yes	No	Yes	No	No	No	No
88	Kant	0	0	0	0	0	0	0	Yes	Yes	No	Yes	No	No	No	Yes
89	Sherganj	0	0	0	0	0	0	0	Yes	Yes	No	Yes	No	No	No	No

Census of India 2011- Village Directory Amenities and Land use (As in 2009)

Communication and transport facilities (If amenities available code -Yes is given except for Village Pin Code, If not available within the village, the distance range code viz; a for < 5 Kms, b for 5-10 Kms and c for 10+ kms of nearest place where facility is available is given)

Availability of toilet & others Yes / No		Communication and transport facilities (If amenities available code -Yes is given except for Village Pin Code, If not available within the village, the distance range code viz; a for < 5 Kms, b for 5-10 Kms and c for 10+ kms of nearest place where facility is available is given)													
Community Toilet Including Bath.	Community Toilet Excluding Bath.	Rural Sanitary Mart or Sanitary Hardware Outlet Available Near The Village.	Community Bio- gas or Recycle of Waste for Productive Use.	Post Office (PO)	Sub Post Office (SPO)	Post & Telegraph Office (P&TO)	Village Pin Code	Telephones (Land Lines)	Public Call Office (PCO)	Mobile Phone Coverage	Internet Cafes/Common Service Centre (CSC)	Private Courier Facility	Bus Service (Public & Private)	Name Village	Sr. No.
47	48	49	50	51	52	53	54	55	56	57	58	59	60	2	1
No	No	No	No	c	b		385535	Yes	b	Yes	Yes	b	Yes	Shamsherpura	62
No	No	No	No	c	c		385535	Yes	c	Yes	Yes	c	Yes	Yavarpura	63
No	No	No	Yes	c	Yes		385310	Yes	c	Yes	Yes	c	Yes	Zenal	64
No	No	No	No	a	Yes		385310	Yes	Yes	Yes	Yes	c	Yes	Nani	65
No	No	No	No	a	a		385535	Yes	Yes	Yes	Yes	c	Yes	Jhakol	66
No	No	No	No	c	b		385535	b	b	Yes	Yes	c	Yes	Matu	67
No	No	No	No	c	b		385565	Yes	a	Yes	Yes	c	Yes	Dodana	68
No	No	No	No	c	b		385535	Yes	Yes	Yes	Yes	c	Yes	Moral	69
No	No	No	No	c	Yes		385535	Yes	Yes	Yes	Yes	c	Yes	Lakhani	70
No	No	No	No	c	c		385535	Yes	Yes	Yes	Yes	c	Yes	Vasna (Vatam)	71
No	No	No	No	c	c		385535	Yes	Yes	Yes	b	c	Yes	Manaki	72
No	No	No	No	c	Yes		385535	Yes	b	Yes	Yes	c	Yes	Agthala	73
No	No	No	No	c	b		385535	Yes	c	Yes	Yes	c	Yes	Chitroda	74
No	No	No	No	c	Yes		385535	Yes	b	Yes	Yes	c	Yes	Katarva	75
No	No	No	No	c	b		385535	Yes	c	Yes	Yes	c	Yes	Gamdi	76
No	No	No	No	c	Yes		385535	Yes	c	Yes	Yes	c	Yes	Varnoda	77
Yes	No	No	No	b	Yes		385550	Yes	Yes	Yes	Yes	c	Yes	Laxmipura	78
No	No	No	No	c	c		385535	Yes	c	Yes	Yes	c	Yes	Dama	79
No	No	No	No	c	b		385535	Yes	b	Yes	Yes	b	Yes	Jorapura	80
No	No	No	No	a	a		385535	Yes	Yes	Yes	Yes	b	Yes	Akhol Nani	81
No	No	No	No	a	b		385535	Yes	Yes	Yes	Yes	b	Yes	Akhol Moti	82
No	No	No	No	c	Yes		385535	Yes	b	Yes	Yes	b	Yes	Mahadeviya	83
No	No	No	No	a	a		385535	Yes	a	Yes	Yes	a	Yes	Vadli Farm	84
No	No	No	No	c	c		385535	Yes	b	Yes	Yes	b	Yes	Ranpur Athamno Vas	85
No	No	No	No	b	Yes		385535	Yes	Yes	Yes	Yes	b	Yes	Ranpur Vachlovas	86
No	No	No	Yes	b	b		385535	Yes	Yes	Yes	Yes	b	Yes	Ranpur Ugamno Vas	87
No	No	No	No	a	a		385535	Yes	a	Yes	Yes	a	Yes	Kant	88
No	No	No	No	b	a		385535	Yes	Yes	Yes	Yes	a	Yes	Sherganj	89

Census of India 2011- Village Directory Amenities and Land use (As in 2009)

Communication and transport facilities (If amenities available code -Yes is given except for Village Pin Code, If not available within the village, the distance range code viz; a for < 5 Kms, b for 5-10 Kms and c for 10+ kms of nearest place where facility is available is given)

Village connected to highways, village roads, banks & credit societies (If amenities available code -Yes is given, If not available within the village, the distance range code viz; a for < 5 Kms, b for 5-10 Kms and c for 10+ kms of nearest place where facility is available is given)

Sr. No.	Name Village	Railway Stations	Auto/Modified Autos	Taxis and Vans	Tractors	Cycle-Pulled Rickshaws (Manual & Machine Driven)	Carts Driven by Animals	Sea /River Ferry Service	Connected to National Highway (NH)	Connected to State Highway (SH)	Connected to Major District Road (MDR)	Connected to Others District Road	Pucca Roads	Kutchcha Roads	Water Bounded Macadam (WBM) Roads
1	2	61	62	63	64	65	66	67	68	69	70	71	72	73	74
62	Shamsherpura	b	Yes	b	b		Yes	c	b	Yes	Yes	Yes	Yes	Yes	b
63	Yavarpura	c	Yes	Yes	Yes		Yes	c	c	c	Yes	Yes	Yes	Yes	c
64	Zenal	c	Yes	Yes	Yes		Yes	c	c	c	Yes	Yes	Yes	Yes	c
65	Nani	b	b	Yes	Yes		Yes	c	b	b	Yes	Yes	Yes	b	b
66	Jhakol	c	c	c	Yes		Yes	c	a	a	Yes	a	Yes	Yes	c
67	Matu	c	c	c	c		Yes	c	c	b	b	Yes	Yes	Yes	Yes
68	Dodana	c	c	c	c		Yes	c	c	b	b	Yes	Yes	Yes	b
69	Moral	c	c	c	Yes		Yes	c	c	b	a	Yes	Yes	Yes	c
70	Lakhani	c	Yes	Yes	Yes	Yes	Yes	c	Yes	Yes	Yes	Yes	Yes	Yes	b
71	Vasna (Vatam)	c	b	Yes	Yes		Yes	c	c	Yes	Yes	Yes	Yes	Yes	c
72	Manaki	c	c	Yes	Yes		Yes	c	c	Yes	Yes	Yes	Yes	Yes	c
73	Agthala	c	c	c	Yes		Yes	c	Yes	Yes	c	c	Yes	Yes	c
74	Chitroda	c	c	c	Yes		Yes	c	c	c	c	Yes	Yes	Yes	c
75	Katarva	c	c	c	c		Yes	c	c	a	a	Yes	Yes	Yes	c
76	Gamdi	c	c	c	Yes		Yes	c	Yes	Yes	Yes	c	Yes	Yes	c
77	Varnoda	c	Yes	Yes	Yes		Yes	c	c	Yes	Yes	Yes	Yes	Yes	a
78	Laxmipura	a	Yes	Yes	Yes		Yes	c	c	a	a	Yes	Yes	Yes	c
79	Dama	c	Yes	c	Yes	Yes	Yes	c	a	a	a	Yes	Yes	Yes	Yes
80	Jorapura	b	c	Yes	b		Yes	c	b	Yes	Yes	b	Yes	Yes	Yes
81	Akhol Nani	b	Yes	Yes	Yes	Yes	Yes	c	Yes	Yes	Yes	a	Yes	Yes	a
82	Akhol Moti	b	Yes	Yes	Yes	Yes	Yes	c	Yes	Yes	Yes	Yes	Yes	Yes	a
83	Mahadeviya	b	b	Yes	Yes		Yes	c	Yes	Yes	Yes	Yes	Yes	Yes	a
84	Vadli Farm	c	a	a	Yes		Yes	c	Yes	Yes	Yes	Yes	Yes	Yes	a
85	Ranpur Athamno Vas	b	b	Yes	Yes	Yes	Yes	c	b	b	Yes	Yes	Yes	Yes	b
86	Ranpur Vachlovas	b	Yes	Yes	Yes		Yes	c	b	b	b	Yes	Yes	Yes	b
87	Ranpur Ugamno Vas	b	b	Yes	Yes	Yes	Yes	c	b	b	Yes	Yes	Yes	Yes	b
88	Kant	a	a	a	Yes		Yes	c	a	Yes	a	Yes	Yes	Yes	a
89	Sherganj	a	Yes	Yes	a	Yes	Yes	c	a	a	a	Yes	Yes	Yes	a

Census of India 2011- Village Directory Amenities and Land use (As in 2009)

Village connected to highways, village roads, banks & credit societies (If amenities available code -Yes is given, If not available within the village , the distance range code viz; a for < 5 Kms, b for 5-10 Kms and c for 10+ kms of nearest place where facility is available is given)

Availability of miscellaneous facilities (If amenities available code -Yes is given, If not available within the village, the distance range code viz; a for < 5 Kms, b for 5-10 Kms and c for 10+ kms of nearest place where facility is available is given)

Navigable Waterway (River/Canal) (NW)	Footpaths (FP)	Commercial & Co-operative Banks	ATM	Agricultural Credit Societies	Self-Help Group (SHG)	Public Distribution System (PDS) Shop	Mandis / Regular Market	Weekly Haat	Agricultural Marketing Society	Integrated Child Development Scheme (Nutritional Centres)	Anganwadi Centre (Nutritional Centres)	Others (Nutritional Centres)	ASHA (Accredited Social Health Activist)	Name Village	Sl. No.
75	76	77	78	79	80	81	82	83	84	85	86	87	88	2	1
c	Yes	b	b	Yes	Yes	Yes	b	b	b	b	Yes	Yes	b	Shamsherpura	62
c	Yes	c	c	Yes	Yes	Yes	c	c	Yes	c	Yes	Yes	Yes	Yavarpura	63
c	Yes	c	c	Yes	Yes	Yes	c	c	Yes	c	Yes	Yes	Yes	Zenal	64
b	Yes	b	c	Yes	Yes	Yes	c	c	c	c	Yes	Yes	Yes	Nani	65
c	Yes	b	c	Yes	Yes	Yes	c	c	c	c	Yes	Yes	Yes	Jhakol	66
c	Yes	c	c	Yes	Yes	Yes	c	c	Yes	c	Yes	Yes	c	Matu	67
c	Yes	c	c	Yes	Yes	Yes	c	c	c	c	Yes	Yes	Yes	Dodana	68
c	Yes	c	c	Yes	Yes	b	b	b	Yes	b	Yes	Yes	Yes	Moral	69
c	Yes	Yes	Yes	Yes	Yes	Yes	Yes	b	Yes	c	Yes	Yes	Yes	Lakhani	70
c	Yes	b	c	Yes	Yes	Yes	b	b	b	c	Yes	Yes	Yes	Vasna (Vatam)	71
c	Yes	b	b	Yes	Yes	Yes	b	b	Yes	c	Yes	Yes	Yes	Manaki	72
c	Yes	b	b	Yes	Yes	Yes	b	b	b	b	Yes	Yes	Yes	Agthala	73
c	Yes	b	c	Yes	Yes	b	b	Yes	Yes	c	Yes	Yes	Yes	Chitroda	74
c	Yes	b	c	Yes	Yes	Yes	c	c	c	c	Yes	Yes	Yes	Katarva	75
c	Yes	c	c	Yes	Yes	Yes	c	c	Yes	c	Yes	Yes	c	Gamdi	76
c	Yes	a	c	Yes	Yes	Yes	a	a	Yes	a	Yes	Yes	Yes	Varnoda	77
c	Yes	b	c	Yes	Yes	Yes	c	c	c	c	Yes	Yes	Yes	Laxmipura	78
c	Yes	Yes	c	Yes	Yes	Yes	c	c	Yes	c	Yes	Yes	Yes	Dama	79
c	Yes	b	b	Yes	Yes	Yes	b	b	b	b	Yes	Yes	Yes	Jorapura	80
c	Yes	a	a	Yes	Yes	Yes	a	a	Yes	a	Yes	Yes	Yes	Akhol Nani	81
c	Yes	a	a	Yes	Yes	Yes	a	a	a	a	Yes	Yes	Yes	Akhol Moti	82
c	Yes	a	a	Yes	Yes	Yes	a	a	a	a	Yes	Yes	Yes	Mahadeviya	83
c	Yes	a	a	Yes	Yes	Yes	a	a	a	a	Yes	Yes	Yes	Vadli Farm	84
c	Yes	b	b	Yes	Yes	Yes	b	b	Yes	b	Yes	Yes	Yes	Ranpur Athamno Vas	85
c	Yes	b	b	Yes	Yes	b	b	b	b	b	Yes	Yes	Yes	Ranpur Vachlovas	86
c	Yes	b	b	Yes	Yes	Yes	b	b	Yes	b	Yes	Yes	Yes	Ranpur Ugamno Vas	87
c	Yes	a	a	Yes	Yes	Yes	a	a	a	a	Yes	Yes	a	Kant	88
c	Yes	a	a	Yes	Yes	Yes	a	a	a	a	Yes	Yes	Yes	Sherganj	89

Census of India 2011- Village Directory Amenities and Land use (As in 2009)

Availability of miscellaneous facilities (If amenities available code -Yes is given, If not available within the village, the distance range code viz; a for < 5 Kms, b for 5-10 Kms and c for 10+ kms of nearest place where facility is available is given)

Availability of electricity
(Yes/No)

Sr. No.	Name Village	Community Centre With/ Without TV	Sports Field	Sports Club / Recreation Centre	Cinema / Video Hall	Public Library	Public Reading Room	Newspaper Supply	Assembly Polling Station	Birth & Death Registration Office	Power Supply for Domestic Use (ED)	Power Supply for Agricultural Use (EAG)	Power Supply for Commercial Use (EC)	Power Supply for All Uses (EA)
1	2	89	90	91	92	93	94	95	96	97	98	99	100	101
62	Shamsherpura	b	b	b	b	b	b	Yes	Yes	Yes	Yes	Yes	Yes	Yes
63	Yavarpura	Yes	c	c	c	c	c	Yes	Yes	Yes	Yes	Yes	Yes	Yes
64	Zenal	Yes	c	c	c	c	c	Yes	Yes	Yes	Yes	Yes	Yes	Yes
65	Nani	Yes	c	c	c	c	c	Yes	Yes	Yes	Yes	Yes	Yes	Yes
66	Jhakol	c	c	c	c	c	c	Yes	Yes	Yes	Yes	Yes	Yes	Yes
67	Matu	c	c	c	c	c	c	Yes	Yes	Yes	Yes	Yes	Yes	Yes
68	Dodana	c	c	c	c	c	c	Yes	Yes	Yes	Yes	Yes	Yes	Yes
69	Moral	c	c	c	c	Yes	c	Yes	Yes	Yes	Yes	Yes	Yes	Yes
70	Lakhani	Yes	c	c	c	c	c	Yes	Yes	Yes	Yes	Yes	Yes	Yes
71	Vasna (Vatam)	b	b	b	b	Yes	b	Yes	Yes	Yes	Yes	Yes	Yes	Yes
72	Manaki	Yes	b	b	b	Yes	b	Yes	Yes	Yes	Yes	Yes	Yes	Yes
73	Agthala	Yes	Yes	c	c	c	c	Yes	Yes	Yes	Yes	Yes	Yes	Yes
74	Chitroda	Yes	Yes	c	c	Yes	c	Yes	Yes	Yes	Yes	Yes	Yes	Yes
75	Katarva	c	c	c	c	Yes	c	Yes	Yes	Yes	Yes	Yes	Yes	Yes
76	Gamdi	Yes	b	b	b	b	b	Yes	Yes	Yes	Yes	Yes	Yes	Yes
77	Varnoda	Yes	c	c	c	c	c	Yes	Yes	Yes	Yes	Yes	Yes	Yes
78	Laxmipura	c	c	c	c	Yes	c	Yes	Yes	Yes	Yes	Yes	Yes	Yes
79	Dama	Yes	c	c	c	Yes	Yes	Yes	Yes	Yes	Yes	Yes	Yes	Yes
80	Jorapura	b	b	b	b	b	b	Yes	Yes	Yes	Yes	Yes	Yes	Yes
81	Akhol Nani	a	a	a	a	a	a	Yes	Yes	Yes	Yes	Yes	Yes	Yes
82	Akhol Moti	a	a	a	a	a	a	Yes	Yes	Yes	Yes	Yes	Yes	Yes
83	Mahadeviya	Yes	a	a	a	a	a	Yes	Yes	Yes	Yes	Yes	Yes	Yes
84	Vadli Farm	a	a	a	a	a	a	Yes	Yes	Yes	Yes	Yes	Yes	Yes
85	Ranpur Athamno Vas	b	b	b	b	Yes	b	Yes	Yes	Yes	Yes	Yes	Yes	Yes
86	Ranpur Vachlovas	Yes	Yes	b	b	Yes	b	Yes	Yes	Yes	Yes	Yes	Yes	Yes
87	Ranpur Ugamno Vas	b	b	b	b	Yes	b	Yes	Yes	Yes	Yes	Yes	Yes	Yes
88	Kant	a	a	a	a	a	a	Yes	Yes	Yes	Yes	Yes	Yes	Yes
89	Sherganj	Yes	a	a	a	a	a	Yes	Yes	Yes	Yes	Yes	Yes	Yes

Census of India 2011- Village Directory Amenities and Land use (As in 2009)

Land Use									
Nearest Town									
Area under different types of land use (in hectares rounded up to one decimal place)									
Name	Distance Range Code i.e. a for < 5 Kms, b for 5-10 Kms & c for 10+ kms.	Forests	Area Under Non-Agricultural Uses	Barren and Un-Cultivable Land	Permanent Pastures and Other Grazing Lands	Land Under Miscellaneous Tree Crops etc.	Culturable Waste Land	Name Village	Sr. No.
102	103	104	105	106	107	108	109	2	1
DEESA	b	0	6.4	2.2	46.9	0	0.8	Shamsherpura	62
DEESA	c	0	3	0	50.6	0	10	Yavarpura	63
DEESA	c	0	4	10.2	40.4	0	65.3	Zenal	64
DEESA	c	0	6	0	20	0	10.3	Nani	65
DEESA	c	0	3	805.9	59.9	0	7.1	Jhakol	66
DEESA	c	0	0.2	46.7	0	0	0	Matu	67
DEESA	c	0	0.8	0	87	0	0	Dodana	68
DEESA	c	0	6	1	5.6	0	34.3	Moral	69
THARAD	c	0	26.5	37	38.1	0	38.5	Lakhani	70
DEESA	c	0	6	0	123.7	0	12.2	Vasna (Vatam)	71
DEESA	c	0	0	11.6	52.4	0	0	Manaki	72
DEESA	c	0	0.5	22.4	90.1	0	0	Agthala	73
DEESA	c	0	2	39.6	177.4	0	0	Chitroda	74
DEESA	c	0.2	10	0	100.6	0	0	Katarva	75
DEESA	c	0	1	20	79.5	0	99.3	Gamdi	76
DEESA	c	0	8.8	0	135	0	16.6	Varnoda	77
DEESA	c	0	8	1.6	0	0	0	Laxmipura	78
DEESA	c	0	2	0	536	0	0.2	Dama	79
DEESA	b	0	2.1	0	82.8	0	13.4	Jorapura	80
DEESA	a	0	54.4	0	96.1	0	0	Akhol Nani	81
DEESA	a	0	20.4	14.4	10	0	0	Akhol Moti	82
DEESA	a	0	8	0	170.9	0	50.2	Mahadeviya	83
DEESA	a	0	31.2	3	0	0	0	Vadli Farm	84
DEESA	b	0	16	94.1	59.4	0	100.6	Ranpur Athamno Vas	85
DEESA	b	0	8	0	91.6	20.2	6.9	Ranpur Vachlovas	86
DEESA	b	0	4	10.3	234.1	0	0	Ranpur Ugamno Vas	87
DEESA	a	0	4	0	27.9	0	10	Kant	88
DEESA	a	0	15	5	0	0	0	Sherganj	89

Census of India 2011- Village Directory Amenities and Land use (As in 2009)

Sr. No.	Name Village	Land Use											Name of three most important commodities manufactured		
		Area under different types of land use (in hectares rounded up to one decimal place)						Area irrigated by source (in hectare).							
		Fallow Lands Other Than Current Fallows	Current Fallows	Net Area Sown	Total Irrigated Land Area	Total Un-irrigated Land Area	Canals (C)	Wells/Tube-Wells (W/TW)	Tanks/Lakes (T/L)	Water Falls (WF)	Others (O)	First	Second	Third	
110	111	112	113	114	115	116	117	118	119	120	121	122			
62	Shamsherpura	0	0	610.9	604.4	6.6	0	604.4	0	0	0				
63	Yavarpura	0	0	536.6	488.4	48.2	0	488.4	0	0	0				
64	Zenal	0	0	725.3	600	125.3	0	600	0	0	0				
65	Nani	0	120.3	1143	1042.3	100.7	0	1042.3	0	0	0				
66	Jhakol	0	0	150.2	120.2	30	0	120.2	0	0	0				
67	Matu	0	0	339.6	304.3	35.3	0	304.3	0	0	0				
68	Dodana	0	0	662.1	615.1	47	0	615.1	0	0	0				
69	Moral	0	0	588.6	410.6	178	0	410.6	0	0	0				
70	Lakhani	59.6	0	3199.8	3000.5	199.3	0	0	3001	0	0				
71	Vasna (Vatam)	27.9	14.5	1442.8	1258.5	184.2	0	0	1259	0	0				
72	Manaki	0	10.2	650.4	576.3	74.1	0	0	576	0	0				
73	Agthala	0	4.2	1899.1	1807.2	91.9	0	1807.2	0	0	0				
74	Chitroda	0	13.6	616.9	587.2	29.7	0	587.2	0	0	0				
75	Katarva	0	0	603.9	575.4	28.5	0	575.4	0	0	0				
76	Gamdi	0	0	332.6	232.2	100.4	0	232.2	0	0	0				
77	Varnoda	0	3.9	936.9	884.6	52.3	0	884.6	0	0	0				
78	Laxmipura	5.7	0	534.8	505.3	29.5	0	505.3	0	0	0				
79	Dama	0	0	1530.8	1430.5	100.3	0	1430.5	0	0	0				
80	Jorapura	0	0	382	320	62	0	320	0	0	0				
81	Akhol Nani	0	0	639.4	600	39.4	0	600	0	0	0				
82	Akhol Moti	0	0	493	410	83	0	410	0	0	0				
83	Mahadeviya	0	158.8	639.3	545.2	94.1	0	545.2	0	0	0				
84	Vadli Farm	0	0	303.6	290.6	13	0	290.6	0	0	0				
85	Ranpur Athamno Vas	132.4	0	983.5	816.5	167	0	816.5	0	0	0				
86	Ranpur Vachlovas	105.4	0	439.9	405.4	34.5	0	405.4	0	0	0				
87	Ranpur Ugamno Vas	26.8	0	958.9	793.9	165	0	793.9	0	0	0				
88	Kant	0	0	762.4	712	50.4	0	712	0	0	0				
89	Sherganj	0	0	60.1	60	0.1	0	60	0	0	0				

Census of India 2011- Village Directory Amenities and Land use (As in 2009)

Number of educational amenities available. (If not available within the village, the distance range code viz; a for < 5 Kms, b for 5-10 Kms and c for 10+ kms of nearest place where facility is available is given).

Sr. No.	Name Village	Location Code No.	Total Area of The Village (In Hectares Rounded Up to One Decimal Place)	Total Population (2011 Census)	Number of Households (2011 Census)	Pre-Primary School (PP)	Primary School (P)	Middle School (M)	Secondary School (S)	Senior Secondary School (SS)	Degree College of Arts Science & Commerce (ASC)	Engineering College (EC)	Medical College (MC)	Management Institute (MI)
1	2	3	4	5	6	7	8	9	10	11	12	13	14	15
CD Block:-Deesa (0019)														
90	Kumpat	508320	827.7	3007	526	b	2		b	b	b	c	c	c
91	Malgadh	508321	1062.8	14471	2522	b	11		1	b	b	c	c	c
92	Dhedhal	508322	728	2336	414	c	3		b	c	c	c	c	c
93	Rampura	508323	1143.7	4194	706	c	3		1	c	c	c	c	c
94	Godha	508324	887.6	1716	303	c	1		c	c	c	c	c	c
95	Mota Kapra	508325	1416.7	3913	684	c	3		c	c	c	c	c	c
96	Nana Kapra	508326	1281	3165	548	b	2		b	b	c	b	c	c
97	Vakvada	508327	905.5	2362	421	c	2		c	c	c	c	c	c
98	Dharanva	508328	373.7	813	132	c	1		c	c	c	c	c	c
99	Shergadh	508329	622.1	2247	381	c	2		c	c	c	c	c	c
100	Peplu	508330	1448.7	4617	783	c	4		b	b	c	c	c	c
101	Taleganj	508331	488	1096	206	c	2		c	b	c	c	c	c
102	Balodhar	508332	1090.1	3351	595	c	1		b	b	c	c	c	c
103	Odhava	508333	1309.1	3555	607	c	2		b	c	c	c	c	c
104	Dedol	508334	395.5	764	127	c	1		c	c	c	c	c	c
105	Lorvada	508335	1283	3693	727	c	4		b	b	c	c	c	c
106	Vadaval	508336	1695.4	3427	602	c	4		c	c	c	c	c	c
107	Juna Deesa	508337	3002.7	15128	2952	b	10		1	1	b	c	c	c
108	Bhoyan	508338	853.2	4537	837	b	2		b	b	b	b	c	c
109	Rasana Nana	508339	537.6	2254	407	c	1		c	c	c	c	c	c
110	Rasana Mota	508340	909.2	4295	781	b	1		2	1	b	c	c	c
111	Dhuva	508341	1026.4	6480	1259	b	4		2	b	b	c	c	c
112	Dharpada	508342	494.8	4148	721	c	5		a	a	c	c	c	c
113	Fatepura	508343	154.8	637	130	c	1		c	a	c	c	c	c
114	Vasna (Juna Deesa)	508344	903.4	6051	1058	b	6		b	a	b	c	c	c
115	Sanath	508345	736.9	1066	189	c	2		c	c	c	c	c	c
116	Sandiya	508346	472.8	1596	278	c	2		c	c	c	c	c	c
117	Sotambla	508347	752.6	1868	304	c	1		b	c	c	c	c	b
118	Gharnal Nani	508348	501.7	1442	247	c	1		b	b	c	c	c	c
119	Gharnal Moti	508349	793.1	2352	422	c	1		b	b	c	c	c	c

Census of India 2011- Village Directory Amenities and Land use (As in 2009)

Number of educational amenities available. (If not available within the village, the distance range code viz; a for < 5 Kms, b for 5-10 Kms and c for 10+ kms of nearest place where facility is available is given).

Number of Medical Amenities available. (If not available within the village, the distance range code viz; a for < 5 Kms, b for 5-10 Kms and c for 10+ kms of nearest place where facility is available is given).

16	17	18	19	20	21	22	23	24	25	26	27	28	29	30	31	2	1
Polytechnic (Pt)	Vocational Training School /ITI	Non-Formal Training Centre (NFTC)	Special School for Disabled (SSD)	Others (Specify)	Community Health Centre (CHC)	Primary Health Centre (PHC)	Primary Health Sub Centre (PHS)	Maternity and Child Welfare Centre (MCW)	T.B. Clinic (TBC)	Hospital-Allopathic (HA)	Hospital-Alternative Medicine (HO)	Dispensary (D)	Veterinary Hospital (VH)	Mobile Health Clinic (MHC)	Family Welfare Centre (FWC)	Name Village	Sr. No.
c	b	c	c		b	b	1	b	b	b	c	b	b	b	b	Kumpat	90
c	b	c	c		b	b	1	b	b	b	c	b	b	b	b	Malgadh	91
c	c	c	c		c	b	b	c	c	c	c	c	c	c	c	Dhedhal	92
c	c	c	c		c	b	1	c	c	c	c	c	c	c	c	Rampura	93
c	c	c	c		c	a	a	a	c	c	c	a	a	a	c	Godha	94
c	c	c	c		c	1	1	c	c	c	c	c	c	c	c	Mota Kapra	95
b	c	b	b		b	a	a	c	c	b	b	a	a	a	a	Nana Kapra	96
c	c	c	c		c	c	c	c	c	c	c	c	c	c	c	Vakvada	97
c	c	c	c		c	c	c	c	c	c	c	c	c	b	c	Dharanva	98
c	c	c	c		c	c	c	c	c	c	c	c	c	c	c	Shergadh	99
c	c	c	c		c	c	1	c	c	c	c	c	b	b	c	Peplu	100
c	c	c	c		c	b	b	c	c	c	c	b	b	c	c	Taleganj	101
c	c	c	c		c	b	1	c	c	c	c	c	c	c	c	Balodhar	102
c	c	c	c		c	b	1	c	c	c	c	c	c	c	c	Odhava	103
c	c	c	c		c	b	b	c	c	c	c	b	c	c	c	Dedol	104
c	c	c	c		c	b	1	b	c	c	c	c	1	c	c	Lorvada	105
c	c	c	c		c	b	b	c	c	c	c	c	c	c	c	Vadaval	106
c	b	c	c		b	1	1	b	b	b	b	b	b	b	b	Juna Deesa	107
b	b	b	b		b	b	b	b	b	b	b	b	b	b	b	Bhoyan	108
c	c	c	c		c	c	a	c	c	c	c	c	c	c	c	Rasana Nana	109
c	b	c	c		b	b	1	b	b	b	c	b	b	b	b	Rasana Mota	110
c	b	c	c		b	b	1	b	b	b	c	b	b	b	b	Dhuva	111
c	c	c	c		c	b	a	c	b	c	c	c	c	c	c	Dharpada	112
c	c	c	c		c	a	a	c	c	c	c	c	c	c	c	Fatepura	113
c	b	c	c		b	b	1	b	b	b	c	b	b	b	b	Vasna (Juna Deesa)	114
c	c	c	c		c	c	b	c	c	c	c	c	c	c	c	Sanath	115
c	c	c	c		c	b	b	c	c	c	c	b	b	b	c	Sandiyia	116
c	c	c	c		c	b	b	c	c	c	c	b	b	b	c	Sotambla	117
c	c	c	c		c	b	b	c	c	c	c	b	b	b	b	Gharnal Nani	118
c	c	c	c		c	b	b	c	c	c	c	b	c	c	c	Gharnal Moti	119

Census of India 2011- Village Directory Amenities and Land use (As in 2009)

		Number of Non-Government Medical Amenities available.							Availability of drinking water - Yes / No							
Sr. No.	Name Village	Charitable Non Govt. Hospital/Nursing Home.	Medical Practitioner With MBBS Degree	Medical Practitioner With Other Degree	Medical Practitioner With No Degree	Traditional Practitioner and Faith Healer	Medicine Shop	Others	Tap Water (Treated/Untreated)	Well Water (Covered / Uncovered well)	Hand Pump	Tube wells / Bore well	Spring	River / Canal	Tank / Pond / Lake	Others
1	2	32	33	34	35	36	37	38	39	40	41	42	43	44	45	46
90	Kumpat	0	0	0	0	0	0	0	Yes	Yes	No	Yes	No	No	No	No
91	Malgadh	0	0	0	0	0	0	0	Yes	Yes	No	Yes	No	No	No	No
92	Dhedhal	0	0	0	0	0	0	0	Yes	Yes	No	Yes	No	No	No	No
93	Rampura	0	0	0	0	0	2	0	Yes	Yes	No	Yes	No	No	No	No
94	Godha	0	0	0	0	0	0	0	Yes	Yes	No	Yes	No	No	No	No
95	Mota Kapra	0	0	0	0	0	1	0	Yes	Yes	No	Yes	No	No	No	No
96	Nana Kapra	0	0	0	0	0	0	0	Yes	No	No	Yes	No	No	No	No
97	Vakvada	0	0	0	0	0	0	0	Yes	No	No	Yes	No	No	No	No
98	Dharanva	0	0	0	0	0	0	0	Yes	No	No	Yes	No	No	No	No
99	Shergadh	0	0	0	0	0	0	0	Yes	No	No	Yes	No	No	No	No
100	Peplu	0	0	0	0	0	1	0	Yes	Yes	No	Yes	No	No	No	No
101	Taleganj	0	0	0	0	0	0	0	Yes	Yes	No	Yes	No	No	No	No
102	Balodhar	0	0	0	0	0	0	0	Yes	Yes	No	Yes	No	No	No	No
103	Odhava	0	0	0	0	0	0	0	Yes	Yes	No	Yes	No	No	No	No
104	Dedol	0	0	0	0	0	0	0	Yes	No	No	Yes	No	No	No	No
105	Lorvada	0	0	0	0	0	0	0	Yes	No	Yes	Yes	No	No	No	No
106	Vadaval	0	0	0	0	0	0	0	Yes	No	No	Yes	No	No	No	No
107	Juna Deesa	0	0	1	1	1	5	0	Yes	Yes	No	Yes	No	No	No	No
108	Bhoyan	0	0	0	0	0	0	0	Yes	Yes	No	Yes	No	No	No	No
109	Rasana Nana	0	0	0	0	0	0	0	Yes	Yes	No	Yes	No	No	No	No
110	Rasana Mota	0	0	0	0	0	1	0	Yes	Yes	No	Yes	No	No	No	No
111	Dhuva	0	0	0	0	0	0	0	Yes	Yes	No	Yes	No	No	No	No
112	Dharpada	0	0	0	0	0	0	0	Yes	Yes	No	Yes	No	No	No	No
113	Fatepura	0	0	0	0	0	0	0	Yes	Yes	No	Yes	No	No	No	No
114	Vasna (Juna Deesa)	0	0	0	0	0	0	0	Yes	Yes	No	Yes	No	No	No	No
115	Sanath	0	0	0	0	0	0	0	Yes	No	No	Yes	No	No	No	No
116	Sandiya	0	0	0	0	0	0	0	Yes	No	No	Yes	No	No	No	No
117	Sotambla	0	0	0	0	0	0	0	Yes	Yes	No	Yes	No	No	No	No
118	Gharnal Nani	0	0	0	0	0	0	0	Yes	No	No	Yes	No	No	No	No
119	Gharnal Moti	0	0	0	0	0	0	0	Yes	No	No	Yes	No	No	No	No

Census of India 2011- Village Directory Amenities and Land use (As in 2009)

Availability of toilet & others
Yes / No

Communication and transport facilities (If amenities available code -Yes is given except for Village Pin Code, If not available within the village, the distance range code viz; a for < 5 Kms, b for 5-10 Kms and c for 10+ kms of nearest place where facility is available is given)

47	48	49	50	51	52	53	54	55	56	57	58	59	60	2	1
Community Toilet Including Bath.	Community Toilet Excluding Bath.	Rural Sanitary Mart or Sanitary Hardware Outlet Available Near The Village.	Community Bio- gas or Recycle of Waste for Productive Use.	Post Office (PO)	Sub Post Office (SPO)	Post & Telegraph Office (P&TO)	Village Pin Code	Telephones (Land Lines)	Public Call Office (PCO)	Mobile Phone Coverage	Internet Cafes/Common Service Centre (CSC)	Private Courier Facility	Bus Service (Public & Private)	Name Village	Sr. No.
No	No	No	No	c	b		385535	Yes	Yes	Yes	Yes	b	Yes	Kumpat	90
No	No	No	No	b	Yes		385535	Yes	Yes	Yes	Yes	b	Yes	Malgadh	91
No	No	No	No	c	c		385535	Yes	c	Yes	Yes	c	Yes	Dhedhal	92
No	No	No	No	c	Yes		385566	Yes	c	Yes	Yes	Yes	Yes	Rampura	93
Yes	Yes	No	No	b	b		385535	Yes	b	Yes	Yes	c	Yes	Godha	94
No	Yes	No	No	c	Yes		385535	Yes	Yes	Yes	Yes	c	Yes	Mota Kapra	95
No	No	No	No	c	a		385535	Yes	c	Yes	Yes	c	Yes	Nana Kapra	96
No	No	No	No	c	c		385535	Yes	c	Yes	Yes	Yes	Yes	Vakvada	97
No	No	No	No	c	b		385530	Yes	c	Yes	c	c	Yes	Dharanva	98
No	No	No	No	c	c		385530	Yes	a	Yes	Yes	c	Yes	Shergadh	99
No	No	No	No	c	Yes		385530	Yes	Yes	Yes	Yes	c	Yes	Peplu	100
No	No	No	No	c	a		385530	Yes	Yes	Yes	Yes	Yes	Yes	Taleganj	101
No	No	No	No	c	Yes		385530	Yes	b	Yes	Yes	b	Yes	Balodhar	102
No	No	No	No	c	Yes		385505	Yes	c	Yes	Yes	c	Yes	Odhava	103
No	No	No	No	b	b		385530	Yes	b	Yes	Yes	c	Yes	Dedol	104
No	No	No	No	b	Yes		385530	Yes	Yes	Yes	Yes	c	Yes	Lorvada	105
No	No	No	No	c	c		385530	Yes	c	Yes	Yes	c	Yes	Vadaval	106
No	No	No	No	Yes	c		385540	Yes	Yes	Yes	Yes	b	Yes	Juna Deesa	107
No	No	No	No	b	Yes		385535	Yes	Yes	Yes	Yes	b	Yes	Bhoyan	108
No	No	No	No	b	a		385535	Yes	Yes	Yes	Yes	c	Yes	Rasana Nana	109
No	No	No	No	c	Yes		385535	Yes	b	Yes	Yes	b	Yes	Rasana Mota	110
No	No	No	No	c	Yes		385540	Yes	b	Yes	Yes	b	Yes	Dhuva	111
No	No	No	No	c	c		385540	Yes	c	Yes	Yes	c	Yes	Dharpada	112
No	No	No	No	c	a		385540	Yes	a	Yes	Yes	a	Yes	Fatepura	113
No	No	No	No	b	b		385540	Yes	b	Yes	Yes	b	Yes	Vasna (Juna Deesa)	114
No	No	No	No	c	b		385530	Yes	c	Yes	Yes	c	Yes	Sanath	115
No	No	No	No	c	b		385530	Yes	b	Yes	Yes	b	Yes	Sandiya	116
No	No	No	No	c	b		385530	Yes	b	Yes	Yes	b	Yes	Sotambla	117
No	No	No	No	c	c		385530	Yes	b	Yes	Yes	b	Yes	Gharnal Nani	118
No	No	No	No	c	c		385530	Yes	b	Yes	Yes	b	Yes	Gharnal Moti	119

Census of India 2011- Village Directory Amenities and Land use (As in 2009)

Communication and transport facilities (If amenities available code -Yes is given except for Village Pin Code, If not available within the village, the distance range code viz; a for < 5 Kms, b for 5-10 Kms and c for 10+ kms of nearest place where facility is available is given)

Village connected to highways, village roads, banks & credit societies (If amenities available code -Yes is given, If not available within the village, the distance range code viz; a for < 5 Kms, b for 5-10 Kms and c for 10+ kms of nearest place where facility is available is given)

Sr. No.	Name Village	Railway Stations	Auto/Modified Autos	Taxis and Vans	Tractors	Cycle-Pulled Rickshaws (Manual & Machine Driven)	Carts Driven by Animals	Sea /River Ferry Service	Connected to National Highway (NH)	Connected to State Highway (SH)	Connected to Major District Road (MDR)	Connected to Others District Road	Pucca Roads	Kutchcha Roads	Water Bounded Macadam (WBM) Roads
1	2	61	62	63	64	65	66	67	68	69	70	71	72	73	74
90	Kumpat	b	Yes	Yes	Yes	Yes	Yes	c	Yes	Yes	Yes	Yes	Yes	Yes	a
91	Malgadh	b	Yes	Yes	Yes		Yes	c	a	a	Yes	Yes	Yes	b	b
92	Dhedhal	c	c	Yes	Yes		Yes	c	c	c	Yes	c	Yes	Yes	c
93	Rampura	c	c	c	c		c	c	c	c	Yes	Yes	Yes	Yes	c
94	Godha	b	b	Yes	Yes	Yes	Yes	c	c	Yes	Yes	Yes	Yes	Yes	c
95	Mota Kapra	c	c	Yes	Yes		Yes	c	c	Yes	Yes	Yes	Yes	Yes	Yes
96	Nana Kapra	c	c	c	Yes	Yes	Yes	c	Yes	Yes	Yes	Yes	Yes	Yes	c
97	Vakvada	c	c	c	Yes		Yes	c	Yes	Yes	Yes	Yes	Yes	Yes	c
98	Dharanva	c	c	c	Yes		Yes	c	c	c	c	Yes	Yes	Yes	c
99	Shergadh	c	c	c	Yes		Yes	c	Yes	Yes	Yes	Yes	Yes	Yes	c
100	Peplu	b	c	Yes	Yes		Yes	c	b	b	Yes	Yes	Yes	Yes	c
101	Taleganj	b	Yes	Yes	Yes	Yes	Yes	c	b	b	Yes	c	Yes	Yes	c
102	Balodhar	b	c	b	Yes		Yes	c	b	b	b	Yes	Yes	Yes	c
103	Odhava	c	c	Yes	Yes		Yes	c	c	c	Yes	Yes	Yes	Yes	c
104	Dedol	b	b	b	Yes	Yes	Yes	c	b	b	b	Yes	Yes	Yes	b
105	Lorvada	Yes	b	Yes	Yes	Yes	Yes	c	Yes	c	Yes	c	Yes	Yes	Yes
106	Vadaval	c	Yes	Yes	Yes		Yes	c	Yes	Yes	Yes	c	Yes	Yes	c
107	Juna Deesa	c	Yes	Yes	Yes	Yes	Yes	c	Yes	Yes	Yes	b	Yes	Yes	b
108	Bhoyan	b	b	b	Yes		Yes	c	Yes	Yes	Yes	Yes	Yes	Yes	b
109	Rasana Nana	c	c	c	Yes		Yes	c	Yes	Yes	Yes	Yes	Yes	Yes	c
110	Rasana Mota	b	b	b	Yes		Yes	c	Yes	a	b	Yes	Yes	Yes	Yes
111	Dhuva	b	b	Yes	Yes	Yes	Yes	c	b	b	Yes	Yes	Yes	Yes	b
112	Dharpada	c	c	Yes	Yes		Yes	c	c	c	Yes	Yes	Yes	Yes	c
113	Fatepura	c	a	a	Yes		Yes	c	a	a	Yes	Yes	Yes	Yes	a
114	Vasna (Juna Deesa)	b	b	Yes	Yes	Yes	Yes	c	b	a	Yes	b	Yes	Yes	b
115	Sanath	a	c	c	Yes	Yes	Yes	c	a	a	a	Yes	Yes	Yes	Yes
116	Sandiya	b	b	b	Yes	Yes	Yes	c	Yes	Yes	Yes	c	Yes	a	a
117	Sotambla	b	b	b	Yes	Yes	Yes	c	a	a	Yes	a	Yes	Yes	c
118	Gharnal Nani	b	c	b	Yes	Yes	Yes	c	b	b	Yes	Yes	Yes	Yes	b
119	Gharnal Moti	b	c	b	Yes	Yes	Yes	c	b	b	Yes	b	Yes	Yes	c

Census of India 2011- Village Directory Amenities and Land use (As in 2009)

Village connected to highways, village roads, banks & credit societies (If amenities available code -Yes is given, If not available within the village , the distance range code viz; a for < 5 Kms, b for 5-10 Kms and c for 10+ kms of nearest place where facility is available is given)

Availability of miscellaneous facilities (If amenities available code -Yes is given, If not available within the village, the distance range code viz; a for < 5 Kms, b for 5-10 Kms and c for 10+ kms of nearest place where facility is available is given)

75	76	77	78	79	80	81	82	83	84	85	86	87	88	2	1
Navigable Waterway (River/Canal) (NW)	Footpaths (FP)	Commercial & Co-operative Banks	ATM	Agricultural Credit Societies	Self-Help Group (SHG)	Public Distribution System (PDS) Shop	Mandis / Regular Market	Weekly Haat	Agricultural Marketing Society	Integrated Child Development Scheme (Nutritional Centres)	Anganwadi Centre (Nutritional Centres)	Others (Nutritional Centres)	ASHA (Accredited Social Health Activist)	Name Village	Sr. No.
c	Yes	b	b	Yes	Yes	Yes	b	b	b	b	Yes	Yes	Yes	Kumpat	90
c	Yes	b	b	Yes	Yes	Yes	b	b	Yes	b	Yes	Yes	Yes	Malgadh	91
c	Yes	c	c	Yes	Yes	Yes	c	c	Yes	c	Yes	Yes	Yes	Dhedhal	92
c	Yes	Yes	c	Yes	Yes	Yes	c	c	Yes	c	Yes	Yes	Yes	Rampura	93
c	Yes	c	c	Yes	Yes	Yes	c	c	Yes	c	Yes	Yes	Yes	Godha	94
c	Yes	Yes	c	Yes	Yes	Yes	c	c	Yes	c	Yes	Yes	Yes	Mota Kapra	95
c	Yes	b	b	Yes	Yes	Yes	c	c	Yes	c	Yes	Yes	Yes	Nana Kapra	96
c	Yes	c	Yes	Yes	Yes	Yes	c	c	c	c	Yes	Yes	Yes	Vakvada	97
c	Yes	c	c	Yes	Yes	b	c	c	c	c	Yes	Yes	Yes	Dharanva	98
c	Yes	c	c	Yes	Yes	Yes	c	c	c	c	Yes	Yes	c	Shergadh	99
c	Yes	b	c	Yes	Yes	Yes	b	b	Yes	c	Yes	Yes	Yes	Peplu	100
c	Yes	b	Yes	Yes	Yes	Yes	c	c	Yes	c	Yes	Yes	Yes	Taleganj	101
c	Yes	b	c	Yes	Yes	Yes	c	c	Yes	c	Yes	Yes	Yes	Balodhar	102
c	Yes	c	c	Yes	Yes	Yes	c	c	Yes	c	Yes	Yes	Yes	Odhava	103
c	Yes	b	b	Yes	Yes	a	c	c	c	c	Yes	Yes	Yes	Dedol	104
c	Yes	b	b	Yes	Yes	Yes	b	b	b	b	Yes	Yes	Yes	Lorvada	105
c	Yes	c	c	Yes	Yes	Yes	c	c	Yes	c	Yes	Yes	Yes	Vadaval	106
c	Yes	Yes	b	Yes	Yes	Yes	b	b	Yes	b	Yes	Yes	Yes	Juna Deesa	107
c	Yes	b	b	Yes	Yes	Yes	b	b	b	b	Yes	Yes	Yes	Bhoyan	108
c	Yes	c	c	Yes	Yes	Yes	c	c	Yes	c	Yes	Yes	Yes	Rasana Nana	109
c	Yes	b	b	Yes	Yes	Yes	b	b	Yes	b	Yes	Yes	Yes	Rasana Mota	110
c	Yes	b	b	Yes	Yes	Yes	b	b	Yes	b	Yes	Yes	Yes	Dhuva	111
c	Yes	c	c	Yes	Yes	Yes	c	c	Yes	c	Yes	Yes	Yes	Dharpada	112
c	Yes	a	a	Yes	Yes	c	c	c	Yes	c	Yes	Yes	Yes	Fatepura	113
c	Yes	b	b	Yes	Yes	Yes	b	b	Yes	b	Yes	Yes	Yes	Vasna (Juna Deesa)	114
c	Yes	c	c	Yes	Yes	c	c	c	Yes	c	Yes	Yes	Yes	Sanath	115
c	Yes	b	c	Yes	Yes	a	b	c	c	c	Yes	Yes	Yes	Sandiya	116
c	Yes	b	c	Yes	Yes	Yes	c	c	b	c	Yes	Yes	Yes	Sotambla	117
c	Yes	b	c	Yes	Yes	Yes	b	b	Yes	c	Yes	Yes	c	Gharnal Nani	118
c	Yes	b	c	Yes	Yes	Yes	b	b	Yes	c	Yes	Yes	Yes	Gharnal Moti	119

Census of India 2011- Village Directory Amenities and Land use (As in 2009)

Availability of miscellaneous facilities (If amenities available code -Yes is given, If not available within the village, the distance range code viz; a for < 5 Kms, b for 5-10 Kms and c for 10+ kms of nearest place where facility is available is given)

Availability of electricity
(Yes/No)

Sr. No.	Name Village	Community Centre With/ Without TV	Sports Field	Sports Club / Recreation Centre	Cinema / Video Hall	Public Library	Public Reading Room	Newspaper Supply	Assembly Polling Station	Birth & Death Registration Office	Power Supply for Domestic Use (ED)	Power Supply for Agricultural Use (EAG)	Power Supply for Commercial Use (EC)	Power Supply for All Uses (EA)
1	2	89	90	91	92	93	94	95	96	97	98	99	100	101
90	Kumpat	Yes	b	b	b	b	b	Yes	Yes	Yes	Yes	Yes	Yes	Yes
91	Malgadh	b	b	b	b	b	Yes	Yes	Yes	Yes	Yes	Yes	Yes	Yes
92	Dhedhal	c	c	c	c	Yes	c	Yes	Yes	Yes	Yes	Yes	Yes	Yes
93	Rampura	Yes	Yes	c	c	Yes	c	Yes	Yes	Yes	Yes	Yes	Yes	Yes
94	Godha	c	c	c	c	Yes	c	Yes	Yes	Yes	Yes	Yes	Yes	Yes
95	Mota Kapra	Yes	Yes	Yes	c	Yes	c	Yes	Yes	Yes	Yes	Yes	Yes	Yes
96	Nana Kapra	c	c	c	c	Yes	c	Yes	Yes	Yes	Yes	Yes	Yes	Yes
97	Vakvada	c	c	c	c	Yes	c	Yes	Yes	Yes	Yes	Yes	Yes	Yes
98	Dharanva	c	c	c	c	a	c	Yes	Yes	Yes	Yes	Yes	Yes	Yes
99	Shergadh	c	c	c	c	c	c	Yes	Yes	Yes	Yes	Yes	Yes	Yes
100	Peplu	Yes	Yes	c	b	Yes	c	Yes	Yes	Yes	Yes	Yes	Yes	Yes
101	Taleganj	Yes	b	b	b	b	b	Yes	Yes	Yes	Yes	Yes	Yes	Yes
102	Balodhar	Yes	b	b	b	b	b	Yes	Yes	Yes	Yes	Yes	Yes	Yes
103	Odhava	Yes	c	c	c	Yes	c	Yes	Yes	Yes	Yes	Yes	Yes	Yes
104	Dedol	b	b	b	b	b	b	Yes	Yes	b	Yes	Yes	Yes	Yes
105	Lorvada	Yes	Yes	b	b	Yes	b	Yes	Yes	Yes	Yes	Yes	Yes	Yes
106	Vadaval	c	c	c	c	Yes	c	Yes	Yes	Yes	Yes	Yes	Yes	Yes
107	Juna Deesa	Yes	Yes	Yes	b	b	Yes	Yes	Yes	Yes	Yes	Yes	Yes	Yes
108	Bhoyan	b	b	b	b	Yes	b	Yes	Yes	Yes	Yes	Yes	Yes	Yes
109	Rasana Nana	Yes	c	c	c	Yes	c	Yes	Yes	Yes	Yes	Yes	Yes	Yes
110	Rasana Mota	Yes	b	b	b	Yes	b	Yes	Yes	Yes	Yes	Yes	Yes	Yes
111	Dhuva	Yes	b	b	b	Yes	b	Yes	Yes	Yes	Yes	Yes	Yes	Yes
112	Dharpada	Yes	b	b	b	Yes	b	Yes	Yes	Yes	Yes	Yes	Yes	Yes
113	Fatepura	a	a	c	c	a	a	Yes	Yes	Yes	Yes	Yes	Yes	Yes
114	Vasna (Juna Deesa)	Yes	b	b	b	Yes	b	Yes	Yes	Yes	Yes	Yes	Yes	Yes
115	Sanath	Yes	Yes	c	c	Yes	c	Yes	Yes	Yes	Yes	Yes	Yes	Yes
116	Sandiya	Yes	b	b	b	b	b	Yes	Yes	Yes	Yes	Yes	Yes	Yes
117	Sotambla	Yes	b	b	b	Yes	b	Yes	Yes	Yes	Yes	Yes	Yes	Yes
118	Gharnal Nani	b	b	b	b	b	b	Yes	Yes	Yes	Yes	Yes	Yes	Yes
119	Gharnal Moti	Yes	b	b	b	b	b	Yes	Yes	Yes	Yes	Yes	Yes	Yes

Census of India 2011- Village Directory Amenities and Land use (As in 2009)

Land Use									
Area under different types of land use (in hectares rounded up to one decimal place)									
Nearest Town									Sr. No.
Name	Distance Range Code i.e. a for < 5 Kms, b for 5-10 Kms & c for 10+ kms.	Forests	Area Under Non-Agricultural Uses	Barren and Un-Cultivable Land	Permanent Pastures and Other Grazing Lands	Land Under Miscellaneous Tree Crops etc.	Culturable Waste Land	Name Village	1
102	103	104	105	106	107	108	109	2	1
DEESA	b	0	8	70.7	0	0	50	Kumpat	90
DEESA	b	0	6.1	60.7	146.6	0	0	Malgadh	91
DEESA	c	0	2	0	112.4	0	0	Dhedhal	92
DEESA	c	0	10	61.9	37.4	2	50.3	Rampura	93
DEESA	c	0	10	30.8	92.3	0	0	Godha	94
DEESA	c	0	7	1.2	262.2	0	7.1	Mota Kapra	95
PALANPUR	b	0	80.3	40.1	0	20.2	0	Nana Kapra	96
DEESA	c	0	1.2	31	74.6	0	98.4	Vakvada	97
DEESA	c	0	15.5	6.1	41	0	15.5	Dharanva	98
DEESA	c	0	0.3	1.1	22.3	0	0	Shergadh	99
DEESA	c	0	0.3	0.3	187.9	0	4.1	Peplu	100
DEESA	c	0	6	11.1	58.2	0	0	Taleganj	101
DEESA	c	0	7.8	25.6	80.2	0	0	Balodhar	102
DEESA	c	0	4	0	112.7	0	15.3	Odhava	103
DEESA	c	0	2	6	48	0	0	Dedol	104
DEESA	c	8.3	20.3	11.2	0	0	0	Lorvada	105
DEESA	c	0	10	50.4	411	0	0	Vadaval	106
DEESA	b	0	20	667.4	215.2	10	73.8	Juna Deesa	107
PALANPUR	b	0	20	43.1	0	0	39.2	Bhoyan	108
DEESA	c	0	3	0	10.2	0	0	Rasana Nana	109
DEESA	b	0	30.3	1.2	118	0	0	Rasana Mota	110
DEESA	b	0	1.5	52	194.5	0	80	Dhuva	111
DEESA	c	0	5	10.8	36.9	0	0	Dharpada	112
DEESA	c	0	5	10.8	0	0	0	Fatepura	113
DEESA	b	0	15	0	200.3	0	0	Vasna (Juna Deesa)	114
DEESA	c	0	3.1	46	0	0	25.8	Sanath	115
DEESA	c	0	1	52	0	12	12	Sandiya	116
DEESA	c	0	2	3	8.6	2	0	Sotambla	117
DEESA	c	0	0	63.9	44.8	0	0	Gharnal Nani	118
DEESA	c	0	9	0.9	79.7	0	10.5	Gharnal Moti	119

Census of India 2011- Village Directory Amenities and Land use (As in 2009)

Land Use													Name of three most important commodities manufactured			
Area under different types of land use (in hectares rounded up to one decimal place)											Area irrigated by source (in hectare).					
Sr. No.	Name Village	Fallow Lands Other Than Current Fallows	Current Fallows	Net Area Sown	Total Irrigated Land Area	Total Un-irrigated Land Area	Canals (C)	Wells/Tube-Wells (W/TW)	Tanks/Lakes (T/L)	Water Falls (WF)	Others (O)	First				Second
1	2	110	111	112	113	114	115	116	117	118	119	120	121	122		
90	Kumpat	40	10	649	549	100	0	549	0	0	0					
91	Malgadh	0	0	849.4	827.7	21.7	0	827.7	0	0	0					
92	Dhedhal	0	0	613.6	595.4	18.3	0	595.4	0	0	0					
93	Rampura	0	0	982.1	921.9	60.2	0	921.9	0	0	0					
94	Godha	0	0	754.5	637.1	117.4	0	637.1	0	0	0					
95	Mota Kapra	0	0	1139.2	1011.5	127.7	0	1011.5	0	0	0					
96	Nana Kapra	0	0	1140.4	1096.2	44.2	0	1096.2	0	0	0					
97	Vakvada	0	0	700.3	692.2	8.2	0	692.2	0	0	0					
98	Dharanva	0	0	295.6	242.9	52.7	0	242.9	0	0	0					
99	Shergadh	0	0	598.4	510.7	87.7	0	510.7	0	0	0					
100	Peplu	0	0	1256.1	1174.8	81.3	0	1174.8	0	0	0					
101	Taleganj	7.7	0	405	396.6	8.4	0	396.6	0	0	0					
102	Balodhar	3.9	0	972.6	885.3	87.3	0	885.3	0	0	0					
103	Odhava	0	0	1177.1	1055.1	122	0	1055.1	0	0	0					
104	Dedol	12	0	327.5	297.3	30.2	0	297.3	0	0	0					
105	Lorvada	21.4	0	1221.8	850	371.8	0	850	0	0	0					
106	Vadaval	0	0	1224	1105	119	0	1105	0	0	0					
107	Juna Deesa	0	0	2016.3	1540.5	475.8	0	1540.5	0	0	0					
108	Bhoyan	0	0	750.8	700	50.8	0	700	0	0	0					
109	Rasana Nana	0	0	524.3	350	174.3	0	350	0	0	0					
110	Rasana Mota	0	0	759.6	744.5	15.1	0	744.5	0	0	0					
111	Dhuva	0	0	698.4	557.1	141.3	0	557.1	0	0	0					
112	Dharpada	0	0	442.1	430.1	12	0	430.1	0	0	0					
113	Fatepura	0	0	139	130	9	0	130	0	0	0					
114	Vasna (Juna Deesa)	0	0	688.1	675	13.1	0	675	0	0	0					
115	Sanath	0	42	620	450	170	0	450	0	0	0					
116	Sandiya	0	4.3	391.5	341.5	50	0	341.5	0	0	0					
117	Sotambla	47	0	690	620	70	0	620	0	0	0					
118	Gharnal Nani	0	0	393	381.8	11.2	0	381.8	0	0	0					
119	Gharnal Moti	13.6	0	679.4	575.4	104.1	0	575.4	0	0	0					

Census of India 2011- Village Directory Amenities and Land use (As in 2009)

Number of educational amenities available. (If not available within the village, the distance range code viz; a for < 5 Kms, b for 5-10 Kms and c for 10+ kms of nearest place where facility is available is given).

Sr. No.	Name Village	Location Code No.	Total Area of The Village (In Hectares Rounded Up to One Decimal Place)	Total Population (2011 Census)	Number of Households (2011 Census)	Pre-Primary School (PP)	Primary School (P)	Middle School (M)	Secondary School (S)	Senior Secondary School (SS)	Degree College of Arts Science & Commerce (ASC)	Engineering College (EC)	Medical College (MC)	Management Institute (MI)
1	2	3	4	5	6	7	8	9	10	11	12	13	14	15
CD Block:-Deesa (0019)														
120	Nesda Juna	508350	1340.2	4741	729	c	1		b	b	c	c	c	c
121	Nesda Nava	508351	1141.5	3709	620	c	1		b	b	c	c	c	c
122	Ramvas	508352	280.8	1212	217	c	1		b	b	c	c	c	c
123	Paldi	508353	637.5	2719	447	c	1		b	b	c	c	c	c
124	Ratanpura	508354	356.2	671	122	c	1		a	a	c	c	c	c
125	Soyla	508355	221.8	1085	199	c	1		b	b	c	c	c	c
126	Bhildi	508356	823.2	5752	971	c	4		1	2	c	c	c	c
127	Khentva	508357	644	1857	332	c	2		b	b	c	c	c	c
128	Vahara	508358	497.5	1392	234	c	2		c	c	c	c	c	c
129	Viruvada	508359	196.6	454	74	c	1		c	c	c	c	c	c
130	Dasanavas	508360	559.5	1244	255	c	1		c	b	c	c	c	c
131	Lunpur	508361	1416.6	4800	887	c	5		c	c	c	c	c	c
132	Manekpura	508362	760.2	4145	750	c	2		c	a	c	c	c	c
133	Khadosan	508363	1038.5	4968	912	b	4		b	b	b	c	c	c
134	Aseda	508364	2321.6	9350	1679	c	7		1	c	c	c	c	c
135	Nava	508365	507.7	4147	746	b	2		b	b	c	c	c	c
136	Sadarpur	508366	848.1	2656	493	c	3		c	c	c	c	c	c
137	Chhatrala	508367	1311.4	4165	716	c	3		b	b	c	c	c	c
138	Mudetha	508368	3511.6	12230	2237	c	12		b	b	c	c	c	c
139	Yavarganj	508369	221.1	728	141	c	1		b	b	c	c	c	c
140	Bodal	508370	479.2	2251	396	c	3		b	b	c	c	c	c
141	Jhabadiya	508371	1059.3	4752	807	c	1		c	c	c	c	c	c
142	Bhadramali	508372	1427.1	3605	691	c	5		c	c	c	c	c	c
143	Dharisana	508373	792	1953	278	c	1		c	c	c	c	c	c
144	Kanajhara	508374	315	1905	357	c	1		c	c	c	c	c	c
145	Samau	508375	1279.2	5838	1014	c	7		c	c	c	c	c	c
146	Motavas Saviyana	508376	755.8	3416	614	c	3		c	c	c	c	c	c
147	Velavapura	508377	763.4	4083	678	c	1		c	c	c	c	c	c
148	Samau Nanavas	508378	1386.1	3948	661	c	1		c	c	c	c	c	c
Block Total :			143740.6	471969	82390	0	433	0	31	11	0	0	0	0

Census of India 2011- Village Directory Amenities and Land use (As in 2009)

Number of educational amenities available. (If not available within the village, the distance range code viz; a for < 5 Kms, b for 5-10 Kms and c for 10+ kms of nearest place where facility is available is given).					Number of Medical Amenities available. (If not available within the village, the distance range code viz; a for < 5 Kms, b for 5-10 Kms and c for 10+ kms of nearest place where facility is available is given).											Name Village	Sr. No.
16	17	18	19	20	21	22	23	24	25	26	27	28	29	30	31		
Polytechnic (Pt)	Vocational Training School /ITI	Non-Formal Training Centre (NFTC)	Special School for Disabled (SSD)	Others (Specify)	Community Health Centre (CHC)	Primary Health Centre (PHC)	Primary Health Sub Centre (PHS)	Maternity and Child Welfare Centre (MCW)	T.B. Clinic (TBC)	Hospital-Allopathic (HA)	Hospital-Alternative Medicine (HO)	Dispensary (D)	Veterinary Hospital (VH)	Mobile Health Clinic (MHC)	Family Welfare Centre (FWC)		
c	c	c	c		a	b	1	b	b	c	c	b	b	c	c	Nesda Juna	120
c	c	c	c		c	b	b	b	c	c	c	b	b	b	b	Nesda Nava	121
c	c	c	c		c	b	b	c	c	c	c	b	b	b	b	Ramvas	122
c	c	c	c		c	b	1	c	c	c	c	c	c	c	c	Paldi	123
c	c	c	c		c	a	a	c	c	c	c	a	a	c	c	Ratanpura	124
c	c	c	c		c	b	b	c	c	c	c	b	c	c	c	Soyla	125
c	c	c	c		1	1	2	c	c	c	c	c	1	1	c	Bhildi	126
c	c	c	c		c	b	1	c	c	c	c	b	c	c	c	Khentva	127
c	c	c	c		c	b	b	c	c	c	c	b	b	c	c	Vahara	128
c	c	c	c		c	c	c	c	c	c	c	c	c	c	c	Viruvada	129
c	c	c	c		c	b	b	c	c	c	c	c	c	c	c	Dasanavas	130
c	c	c	c		c	c	1	c	c	c	c	c	a	c	c	Lunpur	131
c	c	c	c		c	a	a	c	c	c	c	c	c	c	c	Manekpura	132
c	b	c	c		b	b	1	b	b	b	c	b	b	b	b	Khadosan	133
c	c	c	c		c	1	1	c	c	c	c	c	1	c	c	Aseda	134
c	c	c	c		b	b	1	b	b	b	c	b	b	b	b	Nava	135
c	c	c	c		c	c	c	c	c	c	c	c	c	c	c	Sadarpur	136
c	c	c	c		c	1	c	c	c	c	c	b	c	c	c	Chhatrala	137
c	c	c	c		a	b	1	c	c	c	c	b	b	c	c	Mudetha	138
c	c	c	c		c	b	a	c	c	c	c	b	c	c	c	Yavarganj	139
c	c	c	c		c	b	a	c	c	c	c	c	c	c	c	Bodal	140
c	c	c	c		c	b	1	c	c	c	c	c	c	c	c	Jhabadiya	141
c	c	c	c		c	b	b	c	c	c	c	c	c	c	c	Bhadramali	142
c	c	c	c		c	a	a	c	c	c	c	c	c	c	c	Dharisana	143
c	c	c	c		c	b	b	c	c	c	c	c	c	c	c	Kanjhara	144
c	c	c	c		c	1	1	c	c	c	c	c	1	c	c	Samau Motavas	145
c	c	c	c		c	c	a	c	c	c	c	c	c	c	c	Saviyana	146
c	c	c	c		c	b	1	c	c	c	c	c	c	c	c	Velavapura	147
c	c	c	c		c	a	a	c	c	c	c	c	c	c	c	Samau Nanavas	148
0	3	0	0	0	2	13	55	0	0	0	0	0	8	2	0		119

Census of India 2011- Village Directory Amenities and Land use (As in 2009)

Sr. No.	Name Village	Number of Non-Government Medical Amenities available.							Availability of drinking water - Yes / No							
		Charitable Non Govt. Hospital/Nursing Home.	Medical Practitioner With MBBS Degree	Medical Practitioner With Other Degree	Medical Practitioner With No Degree	Traditional Practitioner and Faith Healer	Medicine Shop	Others	Tap Water (Treated/Untreated)	Well Water (Covered / Uncovered well)	Hand Pump	Tube wells / Bore well	Spring	River / Canal	Tank / Pond / Lake	Others
1	2	32	33	34	35	36	37	38	39	40	41	42	43	44	45	46
120	Nesda Juna	0	0	0	0	0	0	0	Yes	Yes	No	Yes	No	No	No	No
121	Nesda Nava	0	0	0	0	0	0	0	Yes	No	No	Yes	No	No	No	No
122	Ramvas	0	0	0	0	0	0	0	Yes	Yes	No	Yes	No	No	No	No
123	Paldi	0	0	0	0	0	0	0	Yes	No	No	Yes	No	No	No	No
124	Ratanpura	0	0	0	0	0	0	0	Yes	No	No	Yes	No	No	No	No
125	Soyla	0	0	0	0	0	0	0	Yes	No	No	Yes	No	No	No	No
126	Bhildi	0	0	0	0	0	9	0	Yes	Yes	Yes	Yes	No	No	No	No
127	Khentva	0	0	0	0	0	0	0	Yes	No	No	Yes	No	No	No	No
128	Vahara	0	0	0	0	0	0	0	Yes	No	No	Yes	No	No	No	No
129	Viruvada	0	0	0	0	0	0	0	Yes	No	No	Yes	No	No	No	No
130	Dasanavas	0	0	0	0	0	0	0	Yes	Yes	No	Yes	No	No	No	No
131	Lunpur	0	0	0	0	0	0	0	Yes	Yes	No	Yes	No	No	No	No
132	Manekpura	0	0	0	0	0	0	0	Yes	Yes	No	Yes	No	No	No	No
133	Khadosan	0	0	0	0	0	0	0	Yes	Yes	No	Yes	No	No	No	No
134	Aseda	0	0	0	0	0	3	0	Yes	Yes	No	Yes	No	No	No	No
135	Nava	0	0	0	0	0	0	0	Yes	Yes	No	Yes	No	No	No	No
136	Sadarpur	0	0	0	0	0	0	0	Yes	Yes	No	Yes	No	No	No	No
137	Chhatrala	0	0	0	0	0	1	0	Yes	No	No	Yes	No	No	No	No
138	Mudetha	0	0	0	0	0	0	0	Yes	No	No	Yes	No	No	No	No
139	Yavarganj	0	0	0	0	0	0	0	Yes	No	No	Yes	No	No	No	No
140	Bodal	0	0	0	0	0	0	0	Yes	Yes	No	Yes	No	No	No	No
141	Jhabadiya	0	0	0	0	0	1	0	Yes	Yes	No	Yes	No	No	No	No
142	Bhadramali	0	0	0	0	0	0	0	Yes	Yes	No	Yes	No	No	No	No
143	Dharisana	0	0	0	0	0	1	0	Yes	Yes	No	Yes	No	No	No	No
144	Kanjhara	0	0	0	0	0	0	0	Yes	Yes	No	Yes	No	No	No	No
145	Samau Motavas	0	0	0	0	0	2	0	Yes	Yes	No	Yes	No	No	No	No
146	Saviyana	0	0	0	0	0	0	0	Yes	Yes	No	Yes	No	No	No	No
147	Velavapura	0	0	0	0	0	0	0	Yes	Yes	No	Yes	No	No	No	No
148	Samau Nanavas	0	0	0	0	0	0	0	Yes	Yes	Yes	Yes	No	No	No	No
Block Total :		0	6	11	8	4	59	0	148	95	13	147	0	1	0	6

Census of India 2011- Village Directory Amenities and Land use (As in 2009)

Availability of toilet & others
Yes / No

Communication and transport facilities (If amenities available code -Yes is given except for Village Pin Code, If not available within the village, the distance range code viz; a for < 5 Kms, b for 5-10 Kms and c for 10+ kms of nearest place where facility is available is given)

Community Toilet Including Bath.	Community Toilet Excluding Bath.	Rural Sanitary Mart or Sanitary Hardware Outlet Available Near The Village.	Community Bio- gas or Recycle of Waste for Productive Use.	Post Office (PO)	Sub Post Office (SPO)	Post & Telegraph Office (P&TO)	Village Pin Code	Telephones (Land Lines)	Public Call Office (PCO)	Mobile Phone Coverage	Internet Cafes/Common Service Centre (CSC)	Private Courier Facility	Bus Service (Public & Private)	Name Village	Sr. No.
47	48	49	50	51	52	53	54	55	56	57	58	59	60	2	1
No	No	No	No	a	Yes		385530	Yes	Yes	Yes	Yes	b	Yes	Nesda Juna	120
No	No	No	Yes	b	a		385530	Yes	Yes	Yes	Yes	c	Yes	Nesda Nava	121
No	No	No	No	c	c		385530	Yes	b	Yes	Yes	b	Yes	Ramvas	122
No	No	No	No	c	Yes		385330	Yes	b	Yes	Yes	c	Yes	Paldi	123
No	No	Yes	No	b	a		385530	Yes	Yes	Yes	Yes	a	Yes	Ratanpura	124
No	No	Yes	No	c	b		385530	Yes	Yes	Yes	b	b	Yes	Soyla	125
No	No	Yes	Yes	Yes	c		385530	Yes	Yes	Yes	Yes	a	Yes	Bhildi	126
No	No	No	No	c	Yes		385530	Yes	b	Yes	Yes	c	Yes	Khentva	127
No	No	No	No	c	c		385530	Yes	b	Yes	Yes	c	Yes	Vahara	128
No	No	No	No	c	a		385530	Yes	c	Yes	Yes	c	Yes	Viruvada	129
No	No	No	No	b	b		385540	Yes	Yes	Yes	Yes	c	Yes	Dasanavas	130
No	No	No	No	c	Yes		385540	Yes	Yes	Yes	Yes	c	Yes	Lunpur	131
No	No	No	No	c	c		385540	Yes	c	c	Yes	c	Yes	Manekpura	132
No	No	No	No	b	Yes		385540	Yes	Yes	Yes	Yes	a	Yes	Khadosan	133
No	No	No	No	c	c		385535	Yes	Yes	Yes	Yes	c	Yes	Aseda	134
No	No	No	No	c	c		385535	Yes	Yes	Yes	Yes	c	Yes	Nava	135
No	No	No	No	b	a		385535	Yes	Yes	Yes	Yes	c	Yes	Sadarpur	136
No	No	No	No	c	Yes		385530	Yes	Yes	Yes	Yes	b	Yes	Chhatrala	137
No	No	No	No	c	Yes		385530	Yes	b	Yes	Yes	c	Yes	Mudetha	138
No	No	No	No	c	a		385530	Yes	b	Yes	Yes	b	Yes	Yavarganj	139
No	No	No	No	c	c		385530	Yes	b	Yes	Yes	b	Yes	Bodal	140
No	No	No	No	c	Yes		385540	Yes	Yes	Yes	Yes	c	Yes	Jhabadiya	141
No	No	No	No	c	Yes		385535	Yes	c	Yes	Yes	c	Yes	Bhadramali	142
No	No	No	No	c	c		385535	Yes	a	Yes	Yes	a	Yes	Dharisana	143
No	No	No	No	c	c		385540	Yes	b	Yes	Yes	b	Yes	Kanjhara	144
No	No	No	No	c	Yes		385535	Yes	c	Yes	Yes	c	Yes	Samau Motavas	145
No	No	No	No	c	Yes		385535	Yes	c	Yes	Yes	c	Yes	Saviyana	146
No	No	No	No	c	Yes		385535	Yes	Yes	Yes	Yes	c	Yes	Velavapura	147
No	No	No	No	c	c		385535	Yes	c	Yes	Yes	c	Yes	Samau Nanavas	148
4	3	6	7	2	54	0	148	147	58	146	145	5	148		

Census of India 2011- Village Directory Amenities and Land use (As in 2009)

Communication and transport facilities (If amenities available code -Yes is given except for Village Pin Code, If not available within the village, the distance range code viz; a for < 5 Kms, b for 5-10 Kms and c for 10+ kms of nearest place where facility is available is given)

Village connected to highways, village roads, banks & credit societies (If amenities available code -Yes is given, If not available within the village, the distance range code viz; a for < 5 Kms, b for 5-10 Kms and c for 10+ kms of nearest place where facility is available is given)

Sr. No.	Name Village	Railway Stations	Auto/Modified Autos	Taxis and Vans	Tractors	Cycle-Pulled Rickshaws (Manual & Machine Driven)	Carts Driven by Animals	Sea /River Ferry Service	Connected to National Highway (NH)	Connected to State Highway (SH)	Connected to Major District Road (MDR)	Connected to Others District Road	Pucca Roads	Kutchcha Roads	Water Bounded Macadam (WBM) Roads
1	2	61	62	63	64	65	66	67	68	69	70	71	72	73	74
120	Nesda Juna	b	Yes	b	Yes		Yes	c	Yes	b	Yes	b	Yes	Yes	c
121	Nesda Nava	b	Yes	Yes	Yes		Yes	c	b	b	Yes	b	Yes	Yes	c
122	Ramvas	b	Yes	Yes	Yes		Yes	c	b	b	b	Yes	Yes	Yes	c
123	Paldi	b	Yes	Yes	Yes	Yes	Yes	c	b	b	Yes	b	Yes	Yes	c
124	Ratanpura	a	Yes	Yes	Yes		Yes	c	Yes	Yes	Yes	a	Yes	Yes	c
125	Soyla	a	Yes	Yes	Yes	Yes	Yes	c	b	b	Yes	b	Yes	Yes	b
126	Bhildi	Yes	Yes	Yes	Yes	Yes	Yes	c	Yes	Yes	Yes	a	Yes	Yes	a
127	Khentva	b	b	b	Yes	Yes	Yes	c	a	a	Yes	Yes	Yes	Yes	c
128	Vahara	b	b	b	Yes	Yes	Yes	c	b	b	Yes	Yes	Yes	Yes	b
129	Viruvada	c	c	c	Yes	Yes	Yes	c	c	c	c	Yes	Yes	Yes	c
130	Dasanavas	c	b	b	Yes		Yes	c	c	c	Yes	Yes	Yes	Yes	c
131	Lunpur	c	c	c	Yes		Yes	c	c	c	Yes	Yes	Yes	Yes	c
132	Manekpura	c	Yes	Yes	Yes		Yes	c	Yes	Yes	Yes	c	Yes	Yes	c
133	Khadosan	a	Yes	Yes	Yes	Yes	Yes	c	c	c	c	Yes	Yes	Yes	b
134	Aseda	c	Yes	Yes	Yes		Yes	c	c	c	Yes	Yes	Yes	Yes	c
135	Nava	c	c	Yes	Yes		Yes	c	c	Yes	Yes	b	Yes	Yes	b
136	Sadarpur	c	b	b	Yes		Yes	c	c	c	Yes	Yes	Yes	Yes	c
137	Chhatrala	b	b	Yes	Yes		Yes	c	b	b	Yes	Yes	Yes	Yes	c
138	Mudetha	c	c	Yes	b	Yes	a	c	c	Yes	Yes	Yes	Yes	Yes	c
139	Yavarganj	b	Yes	Yes	Yes		Yes	c	a	a	Yes	a	Yes	Yes	c
140	Bodal	b	Yes	Yes	Yes		Yes	c	b	b	Yes	b	Yes	Yes	b
141	Jhabadiya	c	Yes	Yes	Yes	Yes	Yes	c	c	c	Yes	Yes	Yes	Yes	c
142	Bhadramali	c	Yes	Yes	Yes	Yes	Yes	c	c	c	c	Yes	Yes	Yes	c
143	Dharisana	b	Yes	Yes	Yes		Yes	c	c	c	Yes	Yes	Yes	Yes	c
144	Kanjhara	b	Yes	Yes	Yes		Yes	c	c	c	Yes	Yes	Yes	Yes	c
145	Samau Motavas	c	Yes	Yes	Yes	Yes	Yes	c	c	c	Yes	Yes	Yes	Yes	c
146	Saviyana	c	c	c	Yes		Yes	c	b	b	Yes	b	Yes	Yes	Yes
147	Velavapura	c	Yes	c	Yes		Yes	c	c	a	Yes	a	Yes	Yes	c
148	Samau Nanavas	c	Yes	Yes	Yes		Yes	c	c	c	Yes	Yes	Yes	Yes	c
Block Total :		3	56	94	134	67	142	0	28	52	121	91	148	142	10

Census of India 2011- Village Directory Amenities and Land use (As in 2009)

Village connected to highways, village roads, banks & credit societies (If amenities available code -Yes is given, If not available within the village , the distance range code viz; a for < 5 Kms, b for 5-10 Kms and c for 10+ kms of nearest place where facility is available is given)															Availability of miscellaneous facilities (If amenities available code -Yes is given, If not available within the village, the distance range code viz; a for < 5 Kms, b for 5-10 Kms and c for 10+ kms of nearest place where facility is available is given)	
Navigable Waterway (River/Canal) (NW)	Footpaths (FP)	Commercial & Co-operative Banks	ATM	Agricultural Credit Societies	Self-Help Group (SHG)	Public Distribution System (PDS) Shop	Mandis / Regular Market	Weekly Haat	Agricultural Marketing Society	Integrated Child Development Scheme (Nutritional Centres)	Anganwadi Centre (Nutritional Centres)	Others (Nutritional Centres)	ASHA (Accredited Social Health Activist)	Name Village	Sr. No.	
75	76	77	78	79	80	81	82	83	84	85	86	87	88	2	1	
c	Yes	b	c	Yes	Yes	Yes	Yes	Yes	Yes	c	Yes	Yes	Yes	Nesda Juna	120	
c	Yes	b	c	Yes	Yes	Yes	Yes	Yes	Yes	b	Yes	Yes	Yes	Nesda Nava	121	
c	Yes	b	c	Yes	Yes	Yes	Yes	b	Yes	b	Yes	Yes	Yes	Ramvas	122	
c	Yes	b	c	Yes	Yes	Yes	b	b	Yes	b	Yes	Yes	Yes	Paldi	123	
c	Yes	a	c	Yes	Yes	a	a	a	Yes	c	Yes	Yes	Yes	Ratanpura	124	
c	Yes	b	c	Yes	Yes	b	b	b	Yes	c	Yes	Yes	Yes	Soyla	125	
c	Yes	Yes	Yes	Yes	Yes	Yes	Yes	Yes	Yes	c	Yes	Yes	Yes	Bhildi	126	
c	Yes	b	c	Yes	Yes	Yes	b	b	b	c	Yes	Yes	Yes	Khentva	127	
c	Yes	b	c	Yes	Yes	Yes	b	b	Yes	c	Yes	Yes	Yes	Vahara	128	
c	Yes	c	c	Yes	Yes	a	c	c	Yes	c	Yes	Yes	Yes	Viruvada	129	
c	Yes	b	c	Yes	Yes	Yes	c	c	Yes	c	Yes	Yes	Yes	Dasanavas	130	
c	Yes	c	c	Yes	Yes	Yes	c	c	Yes	c	Yes	Yes	Yes	Lunpur	131	
c	Yes	c	c	Yes	Yes	Yes	c	c	Yes	c	Yes	Yes	Yes	Manekpura	132	
c	Yes	a	a	Yes	Yes	Yes	b	b	Yes	b	Yes	Yes	Yes	Khadosan	133	
c	Yes	Yes	c	Yes	Yes	Yes	c	c	Yes	c	Yes	Yes	Yes	Aseda	134	
c	Yes	b	b	Yes	Yes	Yes	b	b	b	b	Yes	Yes	Yes	Nava	135	
c	Yes	c	c	Yes	Yes	Yes	c	c	Yes	c	Yes	Yes	Yes	Sadarpur	136	
c	Yes	b	c	Yes	Yes	Yes	b	b	Yes	c	Yes	Yes	Yes	Chhatrala	137	
c	Yes	b	c	Yes	Yes	Yes	b	b	Yes	c	Yes	Yes	Yes	Mudetha	138	
c	Yes	b	c	Yes	Yes	a	c	c	c	c	Yes	Yes	c	Yavarganj	139	
c	Yes	b	c	Yes	Yes	Yes	b	b	Yes	c	Yes	Yes	Yes	Bodal	140	
c	Yes	c	c	Yes	Yes	Yes	c	c	Yes	c	Yes	Yes	Yes	Jhabadiya	141	
c	Yes	b	c	Yes	Yes	Yes	c	c	c	c	Yes	Yes	Yes	Bhadramali	142	
c	Yes	a	c	Yes	Yes	b	c	c	c	c	Yes	Yes	Yes	Dharisana	143	
c	Yes	b	c	Yes	Yes	Yes	c	c	Yes	c	Yes	Yes	Yes	Kanjhara	144	
c	Yes	Yes	c	Yes	Yes	Yes	c	c	Yes	c	Yes	Yes	Yes	Samau Motavas	145	
c	Yes	b	c	Yes	Yes	Yes	c	c	c	c	Yes	Yes	Yes	Saviyana	146	
c	Yes	b	c	Yes	Yes	Yes	c	c	Yes	c	Yes	Yes	Yes	Velavapura	147	
c	Yes	c	c	Yes	Yes	Yes	c	c	Yes	c	Yes	Yes	Yes	Samau Nanavas	148	
0	148	12	4	148	147	123	6	6	93	0	148	148	133			

Census of India 2011- Village Directory Amenities and Land use (As in 2009)

Availability of miscellaneous facilities (If amenities available code -Yes is given, If not available within the village, the distance range code viz: a for < 5 Kms, b for 5-10 Kms and c for 10+ kms of nearest place where facility is available is given)

Availability of electricity
(Yes/No)

Sr. No.	Name Village	Community Centre With/ Without TV	Sports Field	Sports Club / Recreation Centre	Cinema / Video Hall	Public Library	Public Reading Room	Newspaper Supply	Assembly Polling Station	Birth & Death Registration Office	Power Supply for Domestic Use (ED)	Power Supply for Agricultural Use (EAG)	Power Supply for Commercial Use (EC)	Power Supply for All Uses (EA)
1	2	89	90	91	92	93	94	95	96	97	98	99	100	101
120	Nesda Juna	Yes	b	b	b	b	b	Yes	Yes	Yes	Yes	Yes	Yes	Yes
121	Nesda Nava	Yes	b	b	b	b	Yes	Yes	Yes	Yes	Yes	Yes	Yes	Yes
122	Ramvas	Yes	Yes	b	b	b	b	Yes	Yes	Yes	Yes	Yes	Yes	Yes
123	Paldi	b	b	b	b	Yes	b	Yes	Yes	Yes	Yes	Yes	Yes	Yes
124	Ratanpura	a	a	a	a	Yes	a	Yes	Yes	Yes	Yes	Yes	Yes	Yes
125	Soyla	b	b	b	b	b	b	Yes	Yes	Yes	Yes	Yes	Yes	Yes
126	Bhildi	a	a	a	a	Yes	Yes	Yes	Yes	Yes	Yes	Yes	Yes	Yes
127	Khentva	Yes	b	b	b	b	b	Yes	Yes	Yes	Yes	Yes	Yes	Yes
128	Vahara	Yes	b	b	b	b	b	Yes	Yes	Yes	Yes	Yes	Yes	Yes
129	Viruvada	c	c	c	c	c	c	Yes	Yes	Yes	Yes	Yes	Yes	Yes
130	Dasanavas	Yes	c	c	c	c	c	Yes	Yes	Yes	Yes	Yes	Yes	Yes
131	Lunpur	Yes	c	c	c	c	c	Yes	Yes	Yes	Yes	Yes	Yes	Yes
132	Manekpura	c	c	c	c	Yes	c	Yes	Yes	Yes	Yes	Yes	Yes	Yes
133	Khadosan	b	b	b	b	Yes	b	Yes	Yes	Yes	Yes	Yes	Yes	Yes
134	Aseda	Yes	c	c	c	Yes	Yes	Yes	Yes	Yes	Yes	Yes	Yes	Yes
135	Nava	Yes	b	b	b	Yes	b	Yes	Yes	Yes	Yes	Yes	Yes	Yes
136	Sadarpur	Yes	c	c	c	c	c	Yes	Yes	Yes	Yes	Yes	Yes	Yes
137	Chhatrala	Yes	b	b	b	b	b	Yes	Yes	Yes	Yes	Yes	Yes	Yes
138	Mudetha	Yes	c	c	b	b	b	Yes	Yes	Yes	Yes	Yes	Yes	Yes
139	Yavarganj	b	b	b	b	b	b	Yes	Yes	Yes	Yes	Yes	Yes	Yes
140	Bodal	b	b	b	b	b	b	Yes	Yes	Yes	Yes	Yes	Yes	Yes
141	Jhabadiya	Yes	c	c	c	Yes	c	Yes	Yes	Yes	Yes	Yes	Yes	Yes
142	Bhadramali	Yes	c	c	c	c	c	Yes	Yes	Yes	Yes	Yes	Yes	Yes
143	Dharisana	Yes	b	Yes	c	b	b	Yes	Yes	Yes	Yes	Yes	Yes	Yes
144	Kanjhara	Yes	b	b	c	b	b	Yes	Yes	Yes	Yes	Yes	Yes	Yes
145	Samau Motavas	Yes	Yes	Yes	Yes	Yes	Yes	Yes	Yes	Yes	Yes	Yes	Yes	Yes
146	Saviyana	Yes	b	c	c	b	b	Yes	Yes	Yes	Yes	Yes	Yes	Yes
147	Velavapura	Yes	b	b	c	Yes	b	Yes	Yes	Yes	Yes	Yes	Yes	Yes
148	Samau Nanavas	a	a	c	c	c	c	Yes	Yes	Yes	Yes	Yes	Yes	Yes
Block Total :		85	23	5	1	56	9	148	147	147	148	148	148	148

Census of India 2011- Village Directory Amenities and Land use (As in 2009)

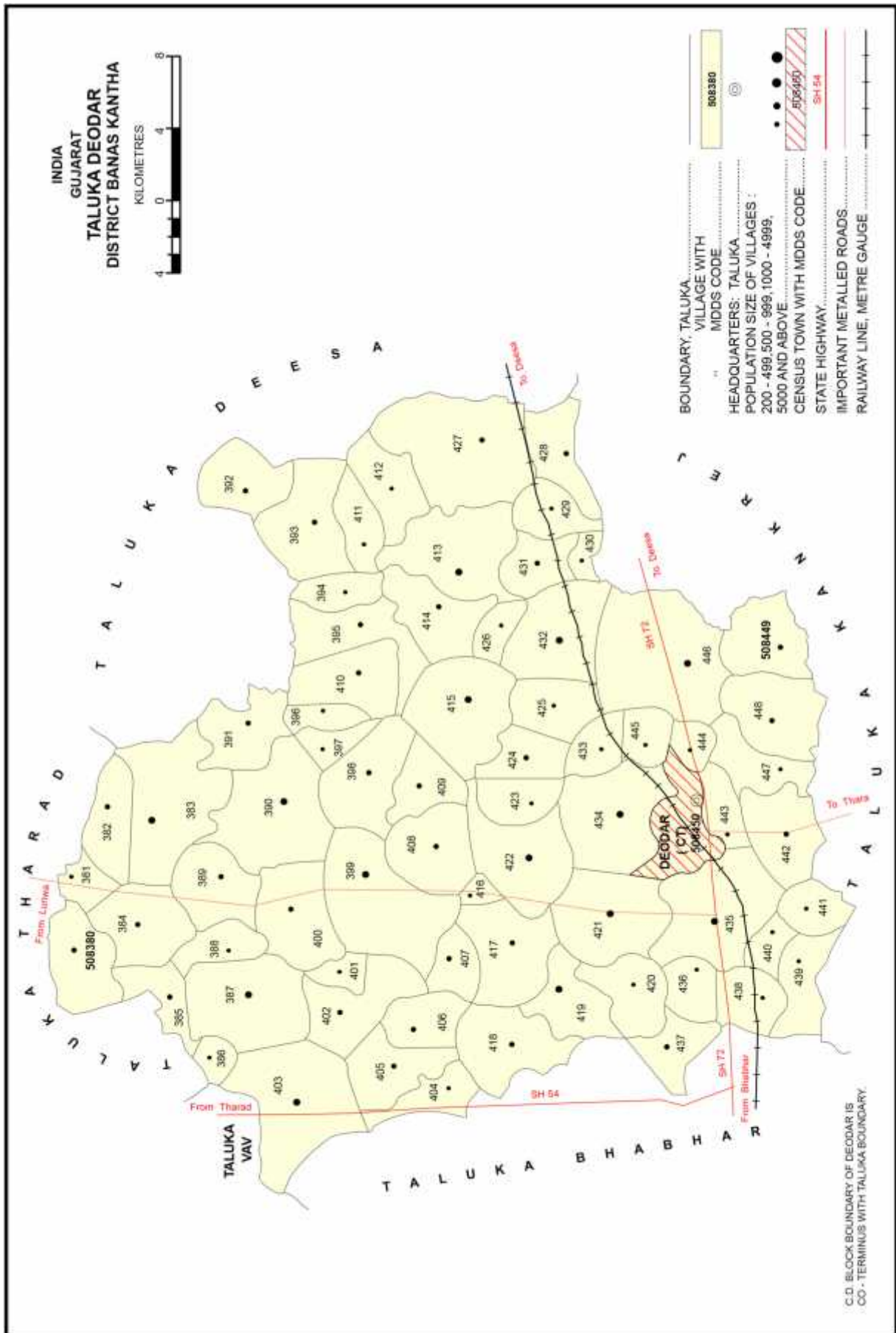
Land Use									
Nearest Town									
Area under different types of land use (in hectares rounded up to one decimal place)									
Name	Distance Range Code i.e. a for < 5 Kms, b for 5-10 Kms & c for 10+ kms.	Forests	Area Under Non-Agricultural Uses	Barren and Un-Cultivable Land	Permanent Pastures and Other Grazing Lands	Land Under Miscellaneous Tree Crops etc.	Culturable Waste Land	Name Village	Sr. No.
102	103	104	105	106	107	108	109	2	1
DEESA	c	0	42	90	100.2	0	0	Nesda Juna	120
DEESA	c	0	2	105.7	0	0	6	Nesda Nava	121
DEESA	c	0	3	10.1	20.5	0	0	Ramvas	122
DEESA	c	0	2.1	1.3	41.2	0	0.5	Paldi	123
DEESA	c	0	3	30.8	0.4	0	11.6	Ratanpura	124
DEESA	c	0	8	1.9	10	0	8.8	Soyla	125
DEESA	c	0	50	8.1	23.9	0	19.2	Bhildi	126
DEESA	c	0	6	0.2	150.1	0	0	Khentva	127
DEESA	c	100.6	5	0	44.8	0	0	Vahara	128
DEESA	c	126.2	2	2.1	0	0	0	Viruvada	129
DEESA	c	0	4	130.6	54.4	0	0	Dasanavas	130
DEESA	c	0	2	337.1	20.4	0	15.3	Lunpur	131
DEESA	c	0	5	14.6	50	0	0	Manekpura	132
DEESA	b	0	8	0	90.2	0	0.1	Khadosan	133
DEESA	c	0	0.4	50.5	250.2	0	32	Aseda	134
DEESA	b	0	4	40.2	0	0	0	Nava	135
DEESA	c	0	50	141.6	111.9	0	0	Sadarpur	136
DEESA	c	0	6.1	0	93.2	0	0	Chhatrala	137
DEESA	c	0	106.2	24.5	275.3	0	353.4	Mudetha	138
DEESA	c	0	13	0	20.6	0	0	Yavarganj	139
DEESA	c	0	1	138.6	18.3	0	0	Bodal	140
DEESA	c	0	2	0	200.2	0	36.7	Jhabadiya	141
DEESA	c	0	2	0	400.4	0	96.3	Bhadramali	142
DEESA	c	0	1	0	30.2	0	26	Dharisana	143
DEESA	c	0	5	0	5.1	0	11.4	Kanajhara	144
DEESA	c	0	0.4	30.7	19.1	92.4	0	Samau Motavas	145
DEESA	c	6.7	8	40.1	29.9	0	9.6	Saviyana	146
DEESA	c	0	2	159.1	64.5	0	11.6	Velavapura	147
DEESA	c	0	1	225	38.1	0	0	Samau Nanavas	148
0		388.2	1233.2	5498.1	13534.7	891.4	3478.3		

Census of India 2011- Village Directory Amenities and Land use (As in 2009)

Sr. No.	Name Village	Land Use										Name of three most important commodities manufactured		
		Area under different types of land use (in hectares rounded up to one decimal place)					Area irrigated by source (in hectare).							
		Fallow Lands Other Than Current Fallows	Current Fallows	Net Area Sown	Total Irrigated Land Area	Total Un-irrigated Land Area	Canals (C)	Wells/Tube-Wells (W/TW)	Tanks/Lakes (T/L)	Water Falls (WF)	Others (O)	First	Second	Third
1	2	110	111	112	113	114	115	116	117	118	119	120	121	122
120	Nesda Juna	0	0	1108	1095	13	0	1095	0	0	0			
121	Nesda Nava	0	0	1027.8	307.4	720.4	0	307.4	0	0	0			
122	Ramvas	0	0	247.2	242.5	4.7	0	242.5	0	0	0			
123	Paldi	0	0	592.4	566.8	25.6	0	566.8	0	0	0			
124	Ratanpura	0	0	310.5	280.2	30.3	0	280.2	0	0	0			
125	Soyla	0	0	193.1	190.1	3	0	190.1	0	0	0			
126	Bhildi	0	0	722	690	32	0	690	0	0	0			
127	Khentva	0	0	487.7	400	87.7	0	400	0	0	0			
128	Vahara	44.7	0	302.3	275.1	27.2	0	275.1	0	0	0			
129	Viruvada	0	0	66.3	60.3	6	0	60.3	0	0	0			
130	Dasanavas	0	0	370.5	332.7	37.8	0	332.7	0	0	0			
131	Lunpur	0	0	1041.8	902	139.8	0	902	0	0	0			
132	Manekpura	0	0	690.6	539.3	151.3	0	539.3	0	0	0			
133	Khadosan	0	0	940.3	891.1	49.2	0	891.1	0	0	0			
134	Aseda	0	46.6	1942	1438.9	503.1	0	1438.9	0	0	0			
135	Nava	0	0	463.5	364.4	99.1	0	0	364	0	0			
136	Sadarpur	0	0	544.6	470.2	74.4	0	470.2	0	0	0			
137	Chhatrala	0	0	1212.2	1150.1	62.1	0	1150.1	0	0	0			
138	Mudetha	56.5	0	2695.6	1245.6	1450	0	1245.6	0	0	0			
139	Yavarganj	0	0	187.5	177.2	10.3	0	177.2	0	0	0			
140	Bodal	0	0	321.3	295.2	26.1	0	295.2	0	0	0			
141	Jhabadiya	0	0	820.3	720.3	100	0	720.3	0	0	0			
142	Bhadramali	0	0	928.4	745.5	182.9	0	745.5	0	0	0			
143	Dharisana	0	0	734.8	700.8	34	0	700.8	0	0	0			
144	Kanajhara	0	0	293.5	247.5	46	0	247.5	0	0	0			
145	Samau	0	0	1136.6	1104.4	32.1	0	1104.4	0	0	0			
146	Motavas Saviyana	0	0	661.4	600.4	61	0	600.4	0	0	0			
147	Velavapura	0	0	526.2	512.5	13.7	0	512.5	0	0	0			
148	Samau Nanavas	0	0	1122	846.8	275.2	0	846.8	0	0	0			
Block Total :		746.7	459.4	117510	101422	16089	8.1	94986	6344	0				

TALUKA/C.D.BLOCK

DEODAR



(C) Alphabetical List of Village (Deodar Taluka)

Sr. No.	Name of Village	2011 Census Location Code Number	2001 Census Location Code Number	Sr. No.	Name of Village	2011 Census Location Code Number	2001 Census Location Code Number
1	2	3	4	1	2	3	4
1	Achhavadiya	508381	00197100	38	Makhanu	508388	00197800
2	Bhadkasar	508438	00202900		Manpura		
3	Bhagwanpura	508416	00200600	39	Dhunsol	508404	00199400
4	Bhesana	508421	00201100	40	Manpura Jalodha	508411	00200100
5	Boda	508443	00203400	41	Mesra	508440	00203100
6	Chagwada	508424	00201400	42	Mojru Juna	508398	00198800
7	Chalva	508384	00197400	43	Mojru Nava	508409	00199900
8	Chamanpura	508423	00201300	44	Mulakpur	508449	00204000
9	Chibhda	508387	00197700	45	Narana	508394	00198400
10	Daua	508386	00197600	46	Nava	508447	00203800
11	Delwada	508433	00202300	47	Navapura	508412	00200200
12	Dera	508392	00198200	48	Nokha	508418	00200800
13	Dhanakwada	508432	00202200	49	Odha	508431	00202100
14	Dhrandav	508437	00202800	50	Ogadpura	508439	00203000
15	Dhrandvada	508420	00201000	51	Paldi	508399	00198900
16	Dhunsol	508405	00199500	52	Raiya	508446	00203700
17	Duchakwada	508415	00200500	53	Rampura	508406	00199600
18	Forna	508413	00200300	54	Rantila	508390	00198000
19	Gangol	508426	00201600	55	Ravel	508417	00200700
20	Goda	508441	00203200	56	Salpura	508445	00203600
21	Golvi	508402	00199200	57	Samla Vadana	508436	00202700
22	Golvo	508401	00199100	58	Sanadar	508444	00203500
23	Jada	508422	00201200	59	Sanav	508385	00197500
24	Jalodha	508393	00198300		Sardarpura		
25	Jasali	508428	00201800	60	(Jasali)	508429	00201900
26	Khanodar	508408	00199800		Sardarpura		
27	Kotarwada	508403	00199300	61	(Ravel)	508407	00199700
28	Kotda Deodar	508434	00202400	62	Sesan Juna	508397	00198700
29	Kotda Fornia	508414	00200400	63	Sesan Nava	508396	00198600
30	Kunvarva	508430	00202000	64	Soni	508427	00201700
31	Kunvata	508400	00199000	65	Surana	508448	00203900
32	Kuwana	508382	00197200	66	Vadiya	508419	00200900
33	Lavana	508383	00197300	67	Vajegadh	508391	00198100
34	Lembau	508380	00197000	68	Vakha	508442	00203300
35	Liladhar	508425	00201500	69	Vatam Juna	508410	00200000
36	Ludara	508435	00202600	70	Vatam Nava	508395	00198500
37	Makdala	508389	00197900				

Census of India 2011- Village Directory Amenities and Land use (As in 2009)

Number of educational amenities available. (If not available within the village, the distance range code viz; a for < 5 Kms, b for 5-10 Kms and c for 10+ kms of nearest place where facility is available is given).

Sr. No.	Name Village	Location Code No.	Total Area of The Village (In Hectares Rounded Up to One Decimal Place)	Total Population (2011 Census)	Number of Households (2011 Census)	Pre-Primary School (PP)	Primary School (P)	Middle School (M)	Secondary School (S)	Senior Secondary School (SS)	Degree College of Arts Science & Commerce (ASC)	Engineering College (EC)	Medical College (MC)	Management Institute (MI)
1	2	3	4	5	6	7	8	9	10	11	12	13	14	15
CD Block:-Deodar (0020)														
1	Lembau	508380	1143.2	3159	513	c	3		c	c	c	c	c	c
2	Achhavadiya	508381	565.6	1135	199	c	1		c	c	c	c	c	c
3	Kuwana	508382	1088	2356	368	c	3		a	a	c	c	c	c
4	Lavana	508383	1737.7	5561	970	2	9		2	1	1	c	c	c
5	Chalva	508384	890.5	3051	524	c	3		c	c	c	c	c	c
6	Sanav	508385	638.7	2408	376	c	1		c	c	c	c	c	c
7	Daua	508386	251.5	792	135	c	1		a	c	c	c	c	c
8	Chibhda	508387	1410.2	4341	736	c	4		1	c	c	c	c	c
9	Makhanu	508388	473	1420	260	c	1		a	c	c	c	c	c
10	Makdala	508389	895.6	2394	384	c	3		a	a	c	c	c	c
11	Rantila	508390	1541.7	5138	817	c	5		a	a	c	c	c	c
12	Vajegadh	508391	811.8	1965	321	c	1		b	b	c	c	c	c
13	Dera	508392	712.7	1920	332	c	3		b	b	c	c	c	c
14	Jalodha	508393	1116.4	2545	484	c	2		b	b	c	c	c	c
15	Narana	508394	465	909	147	c	1		a	c	c	c	c	c
16	Vatam Nava	508395	994.7	2319	402	c	4		1	c	c	c	c	c
17	Sesan Nava	508396	287.8	1271	210	c	1		a	c	c	c	c	c
18	Sesan Juna	508397	296.1	779	106	c	1		b	c	c	c	c	c
19	Mojru Juna	508398	1037.1	3134	511	c	4		a	c	c	c	c	c
20	Paldi	508399	1674.2	4976	805	c	5		1	c	c	c	c	c
21	Kunvata	508400	1146.8	3118	487	c	1		a	c	c	c	c	c
22	Golvo	508401	217.7	298	60	c	1		b	c	c	c	c	c
23	Golvi	508402	1023.8	3487	572	c	5		b	c	c	c	c	c
24	Kotarwada	508403	2075.3	6380	1095	c	4		1	c	c	c	c	c
25	Manpura Dhunsol	508404	485	1158	166	c	1		c	c	c	c	c	c
26	Dhunsol	508405	994.6	2440	324	c	2		c	c	c	c	c	c
27	Rampura	508406	588	1841	257	c	3		c	c	c	c	c	c
28	Sardarpura (Ravel)	508407	529.3	1897	305	c	2		c	c	c	c	c	c
29	Khanodar	508408	901.7	2851	474	b	3		b	b	c	c	c	c

Census of India 2011- Village Directory Amenities and Land use (As in 2009)

Number of educational amenities available. (If not available within the village, the distance range code viz; a for < 5 Kms, b for 5-10 Kms and c for 10+ kms of nearest place where facility is available is given).

Number of Medical Amenities available. (If not available within the village, the distance range code viz; a for < 5 Kms, b for 5-10 Kms and c for 10+ kms of nearest place where facility is available is given).

Polytechnic (Pt)	Vocational Training School /ITI	Non-Formal Training Centre (NFTC)	Special School for Disabled (SSD)	Others (Specify)	Community Health Centre (CHC)	Primary Health Centre (PHC)	Primary Health Sub Centre (PHS)	Maternity and Child Welfare Centre (MCW)	T.B. Clinic (TBC)	Hospital-Allopathic (HA)	Hospital-Alternative Medicine (HO)	Dispensary (D)	Veterinary Hospital (VH)	Mobile Health Clinic (MHC)	Family Welfare Centre (FWC)	Name Village	Sr. No.
16	17	18	19	20	21	22	23	24	25	26	27	28	29	30	31	2	1
c	c	c	c		c	b	b	c	c	c	c	b	c	c	c	Lembau	1
c	c	c	c		c	b	b	b	c	c	c	b	c	c	c	Achhavadiya	2
c	c	c	c		c	a	a	a	a	c	c	a	a	c	c	Kuwana	3
c	1	c	c		c	1	1	c	c	c	c	c	c	c	c	Lavana	4
c	c	c	c		c	c	c	c	c	c	c	c	c	c	c	Chalva	5
c	c	c	c		c	b	b	c	c	c	c	b	b	c	c	Sanav	6
c	c	c	c		c	b	a	c	c	c	c	c	c	c	c	Daua	7
c	c	c	c		c	b	1	c	c	c	c	c	b	c	c	Chibhda	8
c	c	c	c		c	b	b	c	c	c	c	c	b	c	c	Makhanu	9
c	c	c	c		c	a	a	c	c	c	c	a	a	c	c	Makdala	10
c	c	c	c		c	a	1	c	c	c	c	a	a	c	c	Rantila	11
c	c	c	c		c	b	b	c	b	c	c	a	c	c	c	Vajegadh	12
c	c	c	c		c	b	b	c	c	c	c	c	c	c	c	Dera	13
c	c	c	c		c	c	1	c	c	c	c	c	c	c	c	Jalodha	14
c	c	c	c		c	c	c	c	c	c	c	c	c	c	c	Narana	15
c	c	c	c		c	b	1	b	c	c	c	b	b	b	b	Vatam Nava	16
c	c	c	c		c	a	a	c	c	c	c	a	c	c	c	Sesan Nava	17
c	c	c	c		b	b	b	c	c	c	c	b	c	c	c	Sesan Juna	18
c	c	c	c		c	b	b	b	c	c	c	b	b	b	b	Mojru Juna	19
c	c	c	c		c	1	c	c	c	c	c	c	c	c	c	Paldi	20
c	c	c	c		c	a	1	c	c	c	c	a	a	c	c	Kunvata	21
c	c	c	c		c	b	b	c	c	c	c	c	b	c	c	Golvo	22
c	c	c	c		c	b	b	c	c	c	c	c	c	c	c	Golvi	23
c	c	c	c		c	1	1	c	c	c	c	c	c	c	c	Kotarwada	24
c	c	c	c		c	b	b	c	c	c	c	b	c	c	c	Manpura Dhunsol	25
c	c	c	c		c	b	b	c	c	c	c	b	c	c	c	Dhunsol	26
c	c	c	c		c	b	b	c	c	c	c	c	c	c	c	Rampura	27
c	c	c	c		c	b	b	c	c	c	c	c	c	c	c	Sardarpura (Ravel)	28
c	b	c	c		b	a	a	a	b	b	c	a	a	a	a	Khanodar	29

Census of India 2011- Village Directory Amenities and Land use (As in 2009)

Sr. No.	Name Village	Number of Non-Government Medical Amenities available.							Availability of drinking water - Yes / No							
		Charitable Non Govt. Hospital/Nursing Home.	Medical Practitioner With MBBS Degree	Medical Practitioner With Other Degree	Medical Practitioner With No Degree	Traditional Practitioner and Faith Healer	Medicine Shop	Others	Tap Water (Treated/Untreated)	Well Water (Covered / Uncovered well)	Hand Pump	Tube wells / Bore well	Spring	River / Canal	Tank / Pond / Lake	Others
1	2	32	33	34	35	36	37	38	39	40	41	42	43	44	45	46
1	Lembau	0	0	0	0	0	0	0	Yes	No	No	Yes	No	No	No	No
2	Achhavadiya	0	0	0	0	0	0	0	Yes	No	No	Yes	No	No	No	No
3	Kuwana	0	0	0	0	0	0	0	Yes	No	Yes	Yes	No	No	No	No
4	Lavana	0	0	0	0	0	1	0	Yes	No	No	Yes	No	No	No	No
5	Chalva	0	0	0	0	0	0	0	Yes	No	No	Yes	No	No	No	No
6	Sanav	0	0	0	0	0	0	0	Yes	No	No	Yes	No	No	No	No
7	Daua	0	0	0	0	0	0	0	Yes	No	No	Yes	No	No	No	No
8	Chibhda	0	0	0	0	0	0	0	Yes	No	No	Yes	No	No	No	No
9	Makhanu	0	0	0	0	0	0	0	Yes	No	No	Yes	No	No	No	No
10	Makdala	0	0	0	0	0	0	0	Yes	No	No	Yes	No	No	No	No
11	Rantila	0	0	0	0	0	0	0	Yes	No	No	Yes	No	No	No	No
12	Vajegadh	0	0	0	0	0	0	0	Yes	No	No	Yes	No	No	Yes	No
13	Dera	0	0	0	0	0	0	0	Yes	No	No	Yes	No	No	No	No
14	Jalodha	0	0	0	0	0	0	0	Yes	Yes	No	Yes	No	No	No	No
15	Narana	0	0	0	0	0	0	0	Yes	No	No	Yes	No	No	No	Yes
16	Vatam Nava	0	0	0	0	0	0	0	Yes	No	No	Yes	No	No	No	No
17	Sesan Nava	0	0	0	0	0	0	0	Yes	No	No	Yes	No	No	No	No
18	Sesan Juna	0	0	0	0	0	0	0	Yes	No	No	Yes	No	No	Yes	No
19	Mojru Juna	0	0	0	0	0	0	0	Yes	No	No	Yes	No	No	No	No
20	Paldi	0	2	0	0	2	1	0	Yes	No	No	Yes	No	No	No	No
21	Kunvata	0	0	0	0	0	0	0	Yes	Yes	No	Yes	No	No	No	No
22	Golvo	0	0	0	0	0	0	0	Yes	No	No	Yes	No	No	No	No
23	Golvi	0	0	0	0	0	0	0	Yes	No	No	Yes	No	No	No	No
24	Kotarwada	0	0	0	0	0	0	0	Yes	No	No	Yes	No	No	No	No
25	Manpura Dhunsol	0	0	0	0	0	0	0	Yes	No	No	Yes	No	No	No	No
26	Dhunsol	0	0	0	0	0	0	0	Yes	No	No	Yes	No	No	No	No
27	Rampura	0	0	0	0	0	0	0	Yes	No	No	Yes	No	No	No	No
28	Sardarpura (Ravel)	0	0	0	0	0	0	0	Yes	No	No	Yes	No	No	No	No
29	Khanodar	0	0	0	0	0	0	0	Yes	No	No	Yes	No	No	No	No

Census of India 2011- Village Directory

Amenities and Land use (As in 2009)

Communication and transport facilities (If amenities available code -Yes is given except for Village Pin Code, If not available within the village, the distance range code viz; a for < 5 Kms, b for 5-10 Kms and c for 10+ kms of nearest place where facility is available is given)

47	48	49	50	51	52	53	54	55	56	57	58	59	60	2	1
Community Toilet Including Bath.	Community Toilet Excluding Bath.	Rural Sanitary Mart or Sanitary Hardware Outlet Available Near The Village.	Community Bio- gas or Recycle of Waste for Productive Use.	Post Office (PO)	Sub Post Office (SPO)	Post & Telegraph Office (P&TO)	Village Pin Code	Telephones (Land Lines)	Public Call Office (PCO)	Mobile Phone Coverage	Internet Cafes/Common Service Centre (CSC)	Private Courier Facility	Bus Service (Public & Private)	Name Village	Sr. No.
No	No	No	No	c	c		385330	Yes	Yes	Yes	Yes	c	Yes	Lembau	1
No	No	No	No	c	b		385330	b	b	Yes	Yes	c	Yes	Achhavadiya	2
No	No	No	No	c	a		385330	Yes	Yes	Yes	Yes	c	Yes	Kuwana	3
No	No	No	No	c	Yes		385535	Yes	Yes	Yes	Yes	c	Yes	Lavana	4
No	No	No	No	c	Yes		385535	Yes	a	Yes	Yes	c	Yes	Chalva	5
No	No	No	No	c	a		385330	Yes	c	Yes	Yes	c	Yes	Sanav	6
No	No	No	No	a	a		385330	Yes	a	Yes	Yes	c	Yes	Daua	7
No	No	No	No	c	Yes		385330	Yes	Yes	Yes	Yes	c	Yes	Chibhda	8
No	No	No	No	c	a		385330	Yes	c	c	Yes	c	Yes	Makhanu	9
No	No	No	No	a	a		385330	Yes	a	Yes	Yes	c	Yes	Makdala	10
No	No	No	No	c	Yes		385535	Yes	a	a	Yes	c	Yes	Rantila	11
No	No	No	No	a	c		385330	b	b	Yes	Yes	c	Yes	Vajegadh	12
No	No	No	No	b	b		385330	b	b	Yes	Yes	c	Yes	Dera	13
No	No	No	No	c	Yes		385330	Yes	b	Yes	Yes	c	Yes	Jalodha	14
No	No	No	No	c	a		385330	Yes	c	Yes	Yes	c	Yes	Narana	15
No	No	No	No	c	c		385330	Yes	c	Yes	Yes	c	Yes	Vatam Nava	16
No	No	No	No	a	a		385330	a	a	Yes	Yes	c	Yes	Sesan Nava	17
No	No	No	No	a	a		385330	b	b	Yes	Yes	c	Yes	Sesan Juna	18
No	No	No	No	b	b		385330	Yes	b	Yes	Yes	c	Yes	Mojru Juna	19
No	No	No	No	c	Yes		385330	Yes	Yes	Yes	Yes	c	Yes	Paldi	20
No	No	No	No	c	a		385330	Yes	b	Yes	Yes	c	Yes	Kunvata	21
No	No	No	No	b	b		385330	b	b	Yes	Yes	c	Yes	Golvo	22
No	No	No	No	c	Yes		385330	c	c	Yes	Yes	c	Yes	Golvi	23
No	No	No	No	c	Yes		385330	Yes	Yes	Yes	Yes	c	Yes	Kotarwada	24
No	No	No	No	a	a		385330	c	c	Yes	Yes	c	Yes	Manpura Dhunsol	25
No	No	No	No	b	c		385330	b	b	Yes	Yes	c	Yes	Dhunsol	26
No	No	No	No	c	a		385330	Yes	Yes	Yes	Yes	c	Yes	Rampura	27
No	No	No	No	c	c		385330	Yes	c	Yes	Yes	c	Yes	Sardarpura (Ravel)	28
No	No	No	No	a	a		385530	Yes	a	Yes	Yes	b	Yes	Khanodar	29

Census of India 2011- Village Directory Amenities and Land use (As in 2009)

Communication and transport facilities (If amenities available code -Yes is given except for Village Pin Code, If not available within the village, the distance range code viz; a for < 5 Kms, b for 5-10 Kms and c for 10+ kms of nearest place where facility is available is given)

Village connected to highways, village roads, banks & credit societies (If amenities available code -Yes is given, If not available within the village, the distance range code viz; a for < 5 Kms, b for 5-10 Kms and c for 10+ kms of nearest place where facility is available is given)

Sr. No.	Name Village	Railway Stations	Auto/Modified Autos	Taxis and Vans	Tractors	Cycle-Pulled Rickshaws (Manual & Machine Driven)	Carts Driven by Animals	Sea/River Ferry Service	Connected to National Highway (NH)	Connected to State Highway (SH)	Connected to Major District Road (MDR)	Connected to Others District Road	Pucca Roads	Kutchcha Roads	Water Bounded Macadam (WBM) Roads
1	2	61	62	63	64	65	66	67	68	69	70	71	72	73	74
1	Lembau	c	c	c	Yes		Yes	c	c	Yes	Yes	Yes	Yes	Yes	c
2	Achhavadiya	c	c	c	Yes		Yes	c	c	b	Yes	Yes	Yes	Yes	c
3	Kuwana	c	c	Yes	Yes		Yes	c	c	c	a	Yes	Yes	Yes	a
4	Lavana	c	Yes	Yes	Yes	Yes	Yes	c	c	Yes	Yes	Yes	Yes	Yes	c
5	Chalva	c	c	Yes	Yes		Yes	c	b	Yes	Yes	Yes	Yes	Yes	Yes
6	Sanav	c	c	Yes	Yes		Yes	c	c	b	Yes	Yes	Yes	Yes	c
7	Daua	c	a	a	Yes		Yes	c	c	Yes	Yes	Yes	Yes	Yes	Yes
8	Chibhda	c	c	c	Yes		Yes	c	b	Yes	Yes	Yes	Yes	Yes	Yes
9	Makhanu	c	c	c	Yes		Yes	c	c	c	b	Yes	Yes	Yes	Yes
10	Makdala	c	b	b	Yes	Yes	Yes	c	c	a	Yes	Yes	Yes	Yes	Yes
11	Rantila	c	Yes	Yes	Yes	Yes	Yes	c	c	Yes	Yes	Yes	Yes	Yes	c
12	Vajegadh	c	c	c	Yes	Yes	Yes	c	c	Yes	Yes	Yes	Yes	Yes	Yes
13	Dera	c	c	c	Yes	Yes	Yes	c	c	Yes	Yes	Yes	Yes	Yes	Yes
14	Jalodha	c	c	c	Yes	Yes	Yes	c	c	Yes	Yes	Yes	Yes	Yes	c
15	Narana	c	c	c	Yes		c	c	b	Yes	Yes	Yes	Yes	Yes	Yes
16	Vatam Nava	c	c	c	Yes		Yes	c	c	Yes	Yes	Yes	Yes	Yes	Yes
17	Sesan Nava	c	c	c	Yes	Yes	Yes	c	a	Yes	Yes	Yes	Yes	Yes	Yes
18	Sesan Juna	c	c	c	Yes	Yes	Yes	c	b	b	Yes	Yes	Yes	Yes	Yes
19	Mojru Juna	c	c	Yes	Yes		Yes	c	c	b	Yes	b	Yes	Yes	Yes
20	Paldi	c	c	c	Yes	Yes	Yes	c	c	Yes	Yes	Yes	Yes	Yes	Yes
21	Kunvata	c	Yes	Yes	Yes		Yes	c	a	Yes	Yes	Yes	Yes	Yes	Yes
22	Golvo	c	b	b	Yes	Yes	Yes	c	b	Yes	Yes	Yes	Yes	Yes	Yes
23	Golvi	c	c	c	Yes	Yes	Yes	c	b	b	Yes	Yes	Yes	Yes	Yes
24	Kotarwada	c	c	c	Yes	Yes	Yes	c	c	Yes	Yes	Yes	Yes	Yes	Yes
25	Manpura Dhunsol	c	c	c	Yes	Yes	Yes	c	b	Yes	Yes	Yes	Yes	Yes	Yes
26	Dhunsol	c	c	c	Yes	Yes	Yes	c	b	Yes	Yes	Yes	Yes	Yes	Yes
27	Rampura	c	c	c	Yes		Yes	c	c	Yes	Yes	Yes	Yes	Yes	Yes
28	Sardarpura (Ravel)	c	c	c	Yes	Yes	Yes	c	c	Yes	Yes	Yes	Yes	Yes	Yes
29	Khanodar	b	a	a	Yes		Yes	c	b	Yes	Yes	Yes	Yes	Yes	Yes

Census of India 2011- Village Directory Amenities and Land use (As in 2009)

Village connected to highways, village roads, banks & credit societies (If amenities available code -Yes is given, If not available within the village , the distance range code viz; a for < 5 Kms, b for 5-10 Kms and c for 10+ kms of nearest place where facility is available is given)

Availability of miscellaneous facilities (If amenities available code -Yes is given, If not available within the village, the distance range code viz; a for < 5 Kms, b for 5-10 Kms and c for 10+ kms of nearest place where facility is available is given)

Navigable Waterway (River/Canal) (NW)	Footpaths (FP)	Commercial & Co-operative Banks	ATM	Agricultural Credit Societies	Self-Help Group (SHG)	Public Distribution System (PDS) Shop	Mandis / Regular Market	Weekly Haat	Agricultural Marketing Society	Integrated Child Development Scheme (Nutritional Centres)	Anganwadi Centre (Nutritional Centres)	Others (Nutritional Centres)	ASHA (Accredited Social Health Activist)	Name Village	Sr. No.
75	76	77	78	79	80	81	82	83	84	85	86	87	88	2	1
c	Yes	c	c	Yes	Yes	Yes	c	c	c	c	Yes	Yes	Yes	Lembau	1
c	Yes	c	c	Yes	Yes	Yes	c	c	c	c	Yes	Yes	Yes	Achhavadiya	2
c	Yes	a	c	Yes	Yes	Yes	c	c	c	c	Yes	Yes	Yes	Kuwana	3
c	Yes	Yes	c	Yes	Yes	Yes	c	c	Yes	c	Yes	Yes	Yes	Lavana	4
c	Yes	c	c	Yes	Yes	Yes	c	c	c	c	Yes	Yes	Yes	Chalva	5
c	Yes	c	c	Yes	Yes	Yes	c	c	Yes	c	Yes	Yes	Yes	Sanav	6
c	Yes	c	c	Yes	Yes	a	a	c	c	c	Yes	Yes	Yes	Daua	7
c	Yes	c	c	Yes	Yes	Yes	c	c	c	c	Yes	Yes	Yes	Chibhda	8
c	Yes	b	c	Yes	Yes	Yes	c	c	Yes	c	Yes	Yes	c	Makhanu	9
c	Yes	c	c	Yes	Yes	Yes	c	c	c	c	Yes	Yes	Yes	Makdala	10
c	Yes	c	c	Yes	Yes	Yes	c	c	c	c	Yes	Yes	Yes	Rantila	11
c	Yes	c	c	Yes	Yes	Yes	c	c	c	c	Yes	Yes	Yes	Vajegadh	12
c	Yes	c	c	Yes	Yes	Yes	c	c	c	c	Yes	Yes	Yes	Dera	13
c	Yes	c	c	Yes	Yes	Yes	c	c	c	c	Yes	Yes	Yes	Jalodha	14
c	Yes	b	c	Yes	Yes	Yes	c	c	Yes	c	Yes	Yes	Yes	Narana	15
c	Yes	b	c	Yes	Yes	Yes	c	c	Yes	c	Yes	Yes	Yes	Vatam Nava	16
c	Yes	c	c	Yes	Yes	a	c	c	c	c	Yes	Yes	Yes	Sesan Nava	17
c	Yes	c	c	Yes	Yes	Yes	c	c	c	c	Yes	Yes	Yes	Sesan Juna	18
c	Yes	c	c	Yes	Yes	Yes	c	c	c	c	Yes	Yes	Yes	Mojru Juna	19
c	Yes	Yes	c	Yes	Yes	Yes	Yes	c	Yes	c	Yes	Yes	Yes	Paldi	20
c	Yes	c	c	Yes	Yes	Yes	c	c	c	c	Yes	Yes	Yes	Kunvata	21
c	Yes	c	c	Yes	Yes	a	c	c	c	c	Yes	Yes	Yes	Golvo	22
c	Yes	c	c	Yes	Yes	Yes	c	c	c	c	Yes	Yes	Yes	Golvi	23
c	Yes	c	c	Yes	Yes	Yes	c	c	c	c	Yes	Yes	Yes	Kotarwada	24
c	Yes	c	c	Yes	Yes	a	c	c	c	c	Yes	Yes	Yes	Manpura Dhunsol	25
c	Yes	c	c	Yes	Yes	Yes	c	c	c	c	Yes	Yes	Yes	Dhunsol	26
c	Yes	c	c	Yes	Yes	Yes	c	c	Yes	c	Yes	Yes	Yes	Rampura	27
c	Yes	c	c	Yes	Yes	Yes	c	c	c	c	Yes	Yes	Yes	Sardarpura (Ravel)	28
c	Yes	Yes	b	Yes	Yes	Yes	b	b	b	b	Yes	Yes	Yes	Khanodar	29

Census of India 2011- Village Directory Amenities and Land use (As in 2009)

Availability of miscellaneous facilities (If amenities available code -Yes is given, If not available within the village, the distance range code viz; a for < 5 Kms, b for 5-10 Kms and c for 10+ kms of nearest place where facility is available is given)

Availability of electricity
(Yes/No)

Sr. No.	Name Village	Community Centre With/ Without TV	Sports Field	Sports Club / Recreation Centre	Cinema / Video Hall	Public Library	Public Reading Room	Newspaper Supply	Assembly Polling Station	Birth & Death Registration Office	Power Supply for Domestic Use (ED)	Power Supply for Agricultural Use (EAG)	Power Supply for Commercial Use (EC)	Power Supply for All Uses (EA)
1	2	89	90	91	92	93	94	95	96	97	98	99	100	101
1	Lembau	Yes	Yes	c	c	c	c	Yes	Yes	Yes	Yes	Yes	Yes	Yes
2	Achhavadiya	c	Yes	c	c	c	c	Yes	Yes	Yes	Yes	Yes	Yes	Yes
3	Kuwana	Yes	Yes	c	c	Yes	a	Yes	Yes	Yes	Yes	Yes	Yes	Yes
4	Lavana	Yes	Yes	Yes	c	Yes	Yes	Yes	Yes	Yes	Yes	Yes	Yes	Yes
5	Chalva	Yes	Yes	c	c	Yes	c	Yes	Yes	Yes	Yes	Yes	Yes	Yes
6	Sanav	Yes	Yes	a	c	a	c	Yes	Yes	Yes	Yes	Yes	Yes	Yes
7	Daua	c	c	c	c	c	c	Yes	Yes	Yes	Yes	Yes	Yes	Yes
8	Chibhda	Yes	Yes	c	c	Yes	c	Yes	Yes	Yes	Yes	Yes	Yes	Yes
9	Makhanu	c	Yes	c	c	c	c	Yes	Yes	Yes	Yes	Yes	Yes	Yes
10	Makdala	Yes	Yes	a	c	c	c	Yes	Yes	Yes	Yes	Yes	Yes	Yes
11	Rantila	Yes	Yes	c	c	Yes	c	Yes	Yes	Yes	Yes	Yes	Yes	Yes
12	Vajegadh	Yes	Yes	c	c	c	c	Yes	Yes	Yes	Yes	Yes	Yes	Yes
13	Dera	Yes	Yes	c	c	c	c	Yes	Yes	Yes	Yes	Yes	Yes	Yes
14	Jalodha	Yes	Yes	c	c	c	c	Yes	Yes	Yes	Yes	Yes	Yes	Yes
15	Narana	Yes	c	c	c	c	c	Yes	Yes	Yes	Yes	Yes	Yes	Yes
16	Vatam Nava	Yes	c	c	c	c	c	Yes	Yes	Yes	Yes	Yes	Yes	Yes
17	Sesan Nava	c	Yes	c	c	c	c	Yes	Yes	Yes	Yes	Yes	Yes	Yes
18	Sesan Juna	c	Yes	b	c	c	c	Yes	Yes	Yes	Yes	Yes	Yes	Yes
19	Mojru Juna	c	c	c	c	c	c	Yes	Yes	Yes	Yes	Yes	Yes	Yes
20	Paldi	Yes	Yes	Yes	c	Yes	Yes	Yes	Yes	Yes	Yes	Yes	Yes	Yes
21	Kunvata	Yes	Yes	a	c	c	c	Yes	Yes	Yes	Yes	Yes	Yes	Yes
22	Golvo	c	Yes	a	c	c	c	Yes	Yes	Yes	Yes	Yes	Yes	Yes
23	Golvi	Yes	Yes	c	c	c	c	Yes	Yes	Yes	Yes	Yes	Yes	Yes
24	Kotarwada	Yes	Yes	c	c	c	c	Yes	Yes	Yes	Yes	Yes	Yes	Yes
25	Manpura Dhunsol	Yes	Yes	c	c	c	c	Yes	Yes	Yes	Yes	Yes	Yes	Yes
26	Dhunsol	Yes	Yes	c	c	c	c	Yes	Yes	Yes	Yes	Yes	Yes	Yes
27	Rampura	Yes	c	c	c	c	c	Yes	Yes	Yes	Yes	Yes	Yes	Yes
28	Sardarpura (Ravel)	Yes	Yes	c	c	c	c	Yes	Yes	Yes	Yes	Yes	Yes	Yes
29	Khanodar	b	b	b	b	b	b	Yes	Yes	Yes	Yes	Yes	Yes	Yes

Census of India 2011- Village Directory Amenities and Land use (As in 2009)

Land Use

Nearest Town		Area under different types of land use (in hectares rounded up to one decimal place)							
Name	Distance Range Code i.e. a for < 5 Kms, b for 5-10 Kms & c for 10+ kms.	Forests	Area Under Non-Agricultural Uses	Barren and Un-Cultivable Land	Permanent Pastures and Other Grazing Lands	Land Under Miscellaneous Tree Crops etc.	Culturable Waste Land	Name Village	Sr. No.
102	103	104	105	106	107	108	109	2	1
THARAD	c	0	43.5	0	95.3	0	0	Lembau	1
THARAD	c	0	17.5	0	35.4	0	0	Achhavadiya	2
THARAD	c	0	38.7	0	40.6	0	0	Kuwana	3
DEODAR	c	0	51.9	0	185.2	0	0	Lavana	4
THARAD	c	0	32.3	0	76.8	0	0	Chalva	5
THARAD	c	0	4.7	10.1	37.2	0	0	Sanav	6
DEODAR	c	0	3.2	0	18.8	0	0	Daua	7
DEODAR	c	0	49.5	0	91.4	0	0	Chibhda	8
THARAD	c	0	34.3	0	34.2	0	0	Makhanu	9
THARAD	c	0	53.4	0	58.7	0	0	Makdala	10
DEODAR	c	0	54.4	0	37	0	0	Rantila	11
DEODAR	c	0	27.8	0	96	0	0	Vajegadh	12
DEODAR	c	0	21.9	0	33	0	0	Dera	13
DEODAR	c	0	4.5	0	168.5	0	0	Jalodha	14
DEODAR	c	0	20.5	0	42.1	0	0	Narana	15
DEODAR	c	0	29.4	0	39.9	0	0	Vatam Nava	16
DEODAR	c	0	5.2	0	31.3	0	0	Sesan Nava	17
DEODAR	c	0	8.9	0	10	0	0	Sesan Juna	18
DEODAR	c	0	29.9	0	70.2	0	0	Mojru Juna	19
DEODAR	c	0	14.8	0	87.2	0	0	Paldi	20
DEODAR	c	0	27.8	0	72.1	0	0	Kunvata	21
DEODAR	c	0	19.1	0	19.2	0	0	Golvo	22
DEODAR	c	0	49.7	0	60.1	0	0	Golvi	23
THARAD	c	0	53.8	0	140.3	0	0	Kotarwada	24
DEODAR	c	0	13	0	28.2	0	0	Manpura Dhunsol	25
DEODAR	c	0	20.3	0	25.3	0	57.3	Dhunsol	26
DEODAR	c	0	15	0	30.7	0	0	Rampura	27
DEODAR	c	0	17.4	0	16.4	0	0	Sardarpura (Ravel)	28
DEODAR	b	0	18.6	0	74.8	0	0	Khanodar	29

**Census of India 2011- Village Directory
Amenities and Land use (As in 2009)**

Land Use														
Sr. No.	Name Village	Area under different types of land use (in hectares rounded up to one decimal place)					Area irrigated by source (in hectare).					Name of three most important commodities manufactured		
		Fallow Lands Other Than Current Fallows	Current Fallows	Net Area Sown	Total Irrigated Land Area	Total Un-irrigated Land Area	Canals (C)	Wells/Tube-Wells (W/TW)	Tanks/Lakes (T/L)	Water Falls (WF)	Others (O)	First	Second	Third
1	2	110	111	112	113	114	115	116	117	118	119	120	121	122
1	Lembau	0	0	1004.4	970	34.4	0	970	0	0	0			
2	Achhavadiya	0	0	512.8	490	22.8	490	0	0	0	0			
3	Kuwana	0	0	1008.7	910.1	98.6	0	910	0	0	0			
4	Lavana	0	0	1500.6	1325	175.6	0	1325	0	0	0			
5	Chalva	0	0	781.4	600	181.4	0	600	0	0	0			
6	Sanav	0	0	586.7	293.3	293.4	0	293	0	0	0			
7	Daua	0	0	229.4	176.2	53.2	0	176	0	0	0			
8	Chibhda	0	0	1269.3	1123	146.8	0	1123	0	0	0			
9	Makhanu	0	0	404.5	391	13.5	0	391	0	0	0			
10	Makdala	0	0	783.4	700	83.4	0	700	0	0	0			
11	Rantila	0	0	1450.2	1400	50.2	0	1400	0	0	0			
12	Vajegadh	0	0	688	600	88	0	600	0	0	0			
13	Dera	0	0	657.8	600	57.8	0	600	0	0	0			
14	Jalodha	0	36	907.5	850	57.5	0	850	0	0	0			
15	Narana	0	0	402.3	350	52.3	0	350	0	0	0			
16	Vatam Nava	0	0	925.4	850	75.4	0	850	0	0	0			
17	Sesan Nava	0	0	251.2	210	41.2	0	210	0	0	0			
18	Sesan Juna	0	0	277.2	270	7.2	0	270	0	0	0			
19	Mojru Juna	0	0	937	900	37	0	900	0	0	0			
20	Paldi	56.8	0	1515.3	1350	165.3	0	1350	0	0	0			
21	Kunvata	0	0	1046.8	940	106.8	0	940	0	0	0			
22	Golvo	0	0	179.5	160	19.5	0	160	0	0	0			
23	Golvi	0	0	914	860	54	0	860	0	0	0			
24	Kotarwada	0	0	1881.2	1750	131.2	0	1750	0	0	0			
25	Manpura Dhunsol	0	0	443.8	385	58.8	0	385	0	0	0			
26	Dhunsol	0	0	891.6	800	91.6	0	800	0	0	0			
27	Rampura	0	0	542.3	490	52.3	0	490	0	0	0			
28	Sardarpura (Ravel)	0	0	495.6	400	95.6	0	400	0	0	0			
29	Khanodar	0	0	808.3	750	58.3	0	750	0	0	0			

Census of India 2011- Village Directory Amenities and Land use (As in 2009)

Number of educational amenities available. (If not available within the village, the distance range code viz; a for < 5 Kms, b for 5-10 Kms and c for 10+ kms of nearest place where facility is available is given).

Sr. No.	Name Village	Location Code No.	Total Area of The Village (In Hectares Rounded Up to One Decimal Place)	Total Population (2011 Census)	Number of Households (2011 Census)	Pre-Primary School (PP)	Primary School (P)	Middle School (M)	Secondary School (S)	Senior Secondary School (SS)	Degree College of Arts Science & Commerce (ASC)	Engineering College (EC)	Medical College (MC)	Management Institute (MI)
1	2	3	4	5	6	7	8	9	10	11	12	13	14	15
CD Block:-Deodar (0020)														
30	Mojru Nava	508409	603.5	1783	288	c	2		c	c	c	c	c	c
31	Vatam Juna	508410	1009.1	1751	318	c	2		a	c	c	c	c	c
32	Manpura Jalodha	508411	420.8	1006	168	c	1		b	b	c	c	c	c
33	Navapura	508412	707.2	1622	279	c	1		a	a	c	c	c	c
34	Forna	508413	1397.1	3647	612	c	4		1	a	c	c	c	c
35	Kotda Fornu	508414	1075.3	2386	456	c	2		b	c	c	c	c	c
36	Duchakwada	508415	1422.2	3899	707	c	3		2	c	c	c	c	c
37	Bhagwanpura	508416	82.6	358	66	b	1		a	b	b	c	c	c
38	Ravel	508417	1000.5	3368	594	b	3		b	b	c	c	c	c
39	Nokha	508418	956.3	2984	501	c	3		c	c	c	c	c	c
40	Vadiya	508419	764.6	3772	645	b	4		b	b	c	c	c	c
41	Dhrandvada	508420	484.9	1277	234	c	1		c	c	c	c	c	c
42	Bhesana	508421	1300.7	3904	646	b	4		b	b	c	c	c	c
43	Jada	508422	1227.1	3978	614	b	2		1	b	b	c	c	c
44	Chamanpura	508423	537.8	1176	202	b	1		b	b	c	c	c	c
45	Chagwada	508424	484.4	1949	308	b	2		a	b	c	c	c	c
46	Liladhar	508425	664.4	1595	253	b	3		b	b	c	c	c	c
47	Gangol	508426	342.2	1255	219	c	1		1	1	c	c	c	c
48	Soni	508427	1461.7	3441	628	c	3		1	1	c	c	c	c
49	Jasali	508428	464.5	1900	324	c	1		1	c	c	c	c	c
50	Sardarpura (Jasali)	508429	480	1244	219	c	1		a	c	c	c	c	c
51	Kunvarva	508430	257.1	529	96	c	1		b	b	c	c	c	c
52	Odha	508431	456.5	1897	328	c	1		c	c	c	c	c	c
53	Dhanakwada	508432	1192.5	4520	795	c	2		a	a	c	c	c	c
54	Delwada	508433	439.9	1367	232	a	1		a	a	c	c	c	c
55	Kotda Deodar	508434	1368.4	4307	769	a	5		1	1	c	c	c	c
56	Ludara	508435	1561.4	4525	754	a	3		a	a	c	c	c	c
57	Samla Vadana	508436	469.6	1680	280	b	2		b	b	c	c	c	c
58	Dhrandav	508437	652	2293	364	c	4		1	c	c	c	c	c

Census of India 2011- Village Directory Amenities and Land use (As in 2009)

Number of educational amenities available. (If not available within the village, the distance range code viz; a for < 5 Kms, b for 5-10 Kms and c for 10+ kms of nearest place where facility is available is given).

Number of Medical Amenities available. (If not available within the village, the distance range code viz; a for < 5 Kms, b for 5-10 Kms and c for 10+ kms of nearest place where facility is available is given).

16	17	18	19	20	21	22	23	24	25	26	27	28	29	30	31	2	1
Polytechnic (Pt)	Vocational Training School /ITI	Non-Formal Training Centre (NFTC)	Special School for Disabled (SSD)	Others (Specify)	Community Health Centre (CHC)	Primary Health Centre (PHC)	Primary Health Sub Centre (PHS)	Maternity and Child Welfare Centre (MCW)	T. B. Clinic (TBC)	Hospital-Allopathic (HA)	Hospital-Alternative Medicine (HO)	Dispensary (D)	Veterinary Hospital (VH)	Mobile Health Clinic (MHC)	Family Welfare Centre (FWC)	Name Village	Sr. No.
c	c	c	c		c	b	b	b	c	c	c	b	b	c	b	Mojru Nava	30
c	c	c	c		c	b	b	b	c	c	c	c	c	c	c	Vatam Juna	31
c	c	c	c		c	c	c	c	c	c	c	c	c	c	c	Manpura Jalodha	32
c	c	c	c		c	b	b	c	c	c	c	b	b	c	c	Navapura	33
c	c	c	c		c	l	l	c	c	c	c	c	c	c	c	Forna	34
c	c	c	c		c	b	b	c	c	c	c	c	c	c	b	Kotda Forn	35
c	c	c	c		c	c	l	c	c	c	c	c	c	c	c	Duchakwada	36
c	c	c	c		b	b	b	b	b	b	c	b	b	b	b	Bhagwanpura	37
c	b	c	c		b	b	l	b	b	b	c	b	b	b	b	Ravel	38
c	c	c	c		c	c	b	c	c	c	c	c	c	c	c	Nokha	39
c	b	c	c		b	b	l	b	b	b	c	b	b	b	b	Vadiya	40
c	c	c	c		a	a	a	c	c	c	c	a	a	c	c	Dhrandvada	41
c	b	c	c		b	b	b	b	b	b	c	b	b	b	b	Bhesana	42
c	c	c	c		b	b	l	b	b	b	c	b	b	b	b	Jada	43
c	b	c	c		b	b	b	b	b	b	c	b	b	b	b	Chamanpura	44
c	b	c	c		b	b	b	b	b	b	c	b	b	b	b	Chagwada	45
c	b	c	c		b	b	b	b	b	b	c	b	b	b	b	Liladhar	46
c	c	c	c		c	b	b	c	c	c	c	c	c	c	c	Gangol	47
c	c	c	c		c	a	l	c	c	c	c	c	c	c	c	Soni	48
c	c	c	c		c	b	b	c	c	c	c	c	c	c	c	Jasali	49
c	c	c	c		c	c	c	c	c	c	c	c	c	c	c	Sardarpura (Jasali)	50
c	c	c	c		c	b	b	c	c	c	c	b	b	c	c	Kunvarva	51
c	c	c	c		c	a	a	c	c	c	c	c	c	c	c	Odha	52
c	c	c	c		c	c	l	c	c	c	c	b	b	c	c	Dhanakwada	53
c	a	c	c		a	a	a	a	a	a	c	a	a	a	a	Delwada	54
c	a	c	c		a	a	a	a	a	a	c	a	a	a	a	Kotda Deodar	55
c	a	c	c		a	a	l	a	a	a	a	a	a	a	a	Ludara	56
c	b	c	c		b	b	b	b	b	b	c	b	b	b	b	Samla Vadana	57
c	c	c	c		c	c	c	c	c	c	c	c	c	c	c	Dhrandav	58

Census of India 2011- Village Directory Amenities and Land use (As in 2009)

Sr. No.	Name Village	Number of Non-Government Medical Amenities available.								Availability of drinking water - Yes / No						
		Charitable Non Govt. Hospital/Nursing Home.	Medical Practitioner With MBBS Degree	Medical Practitioner With Other Degree	Medical Practitioner With No Degree	Traditional Practitioner and Faith Healer	Medicine Shop	Others	Tap Water (Treated/Untreated)	Well Water (Covered / Uncovered well)	Hand Pump	Tube wells / Bore well	Spring	River / Canal	Tank / Pond / Lake	Others
1	2	32	33	34	35	36	37	38	39	40	41	42	43	44	45	46
30	Mojru Nava	0	0	0	0	0	0	0	Yes	No	No	Yes	No	No	No	No
31	Vatam Juna	0	0	0	0	0	0	0	Yes	No	No	Yes	No	No	No	No
32	Manpura Jalodha	0	0	0	0	0	0	0	Yes	No	No	Yes	No	No	No	No
33	Navapura	0	0	0	0	0	0	0	Yes	No	No	Yes	No	No	No	No
34	Forna	0	0	0	0	0	0	0	Yes	No	No	Yes	No	No	No	No
35	Kotda Forna	0	0	0	0	0	0	0	Yes	No	No	Yes	No	No	Yes	No
36	Duchakwada	0	0	0	0	0	1	0	Yes	No	Yes	Yes	No	No	No	No
37	Bhagwanpura	0	0	0	0	0	0	0	Yes	Yes	No	Yes	No	No	No	No
38	Ravel	0	0	0	0	0	0	0	Yes	No	Yes	Yes	No	No	No	No
39	Nokha	0	0	0	0	0	0	0	Yes	No	No	Yes	No	No	No	No
40	Vadiya	0	0	0	0	0	1	0	Yes	No	No	Yes	No	No	No	No
41	Dhrandvada	0	0	0	0	0	0	0	Yes	No	No	Yes	No	No	No	No
42	Bhesana	0	0	0	0	0	0	0	Yes	No	No	Yes	No	No	No	No
43	Jada	0	0	0	0	0	1	0	Yes	Yes	No	Yes	No	No	No	No
44	Chamanpura	0	0	0	0	0	0	0	Yes	Yes	No	Yes	No	No	No	No
45	Chagwada	0	0	0	0	0	0	0	Yes	Yes	No	Yes	No	No	No	No
46	Liladhar	0	0	0	0	0	0	0	Yes	No	No	No	No	No	No	No
47	Gangol	0	0	0	0	0	0	0	Yes	No	No	Yes	No	No	No	No
48	Soni	0	0	0	0	0	1	0	Yes	No	No	Yes	No	No	No	No
49	Jasali	0	0	0	0	0	0	0	Yes	No	No	Yes	No	No	No	No
50	Sardarpura (Jasali)	0	0	0	0	0	0	0	Yes	No	No	Yes	No	No	No	No
51	Kunvarva	0	0	0	0	0	0	0	Yes	No	No	No	No	No	No	No
52	Odha	0	0	0	0	0	0	0	Yes	No	No	Yes	No	No	No	No
53	Dhanakwada	0	0	0	0	0	0	0	Yes	No	No	No	No	No	No	No
54	Delwada	0	0	0	0	0	0	0	Yes	No	No	Yes	No	No	Yes	No
55	Kotda Deodar	0	0	0	0	0	0	0	Yes	No	No	Yes	No	No	No	No
56	Ludara	0	0	0	0	0	0	0	Yes	Yes	No	Yes	No	No	Yes	No
57	Samla Vadana	0	0	0	0	0	0	0	Yes	No	No	Yes	No	No	No	No
58	Dhrandav	0	0	0	0	0	0	0	Yes	No	No	Yes	No	No	No	No

Census of India 2011- Village Directory

Amenities and Land use (As in 2009)

Communication and transport facilities (If amenities available code -Yes is given except for Village Pin Code, If not available within the village, the distance range code viz; a for < 5 Kms, b for 5-10 Kms and c for 10+ kms of nearest place where facility is available is given)

Community Toilet Including Bath.	Community Toilet Excluding Bath.	Rural Sanitary Mart or Sanitary Hardware Outlet Available Near The Village.	Community Bio- gas or Recycle of Waste for Productive Use.	Post Office (PO)	Sub Post Office (SPO)	Post & Telegraph Office (P&TO)	Village Pin Code	Telephones (Land Lines)	Public Call Office (PCO)	Mobile Phone Coverage	Internet Cafes/Common Service Centre (CSC)	Private Courier Facility	Bus Service (Public & Private)	Name Village	Sr. No.
47	48	49	50	51	52	53	54	55	56	57	58	59	60	2	1
No	No	No	No	b	b		385330	Yes	c	Yes	Yes	c	Yes	Mojru Nava	30
No	No	No	No	c	Yes		385330	Yes	b	Yes	Yes	c	Yes	Vatam Juna	31
No	No	No	No	b	b		385330	b	c	Yes	Yes	c	Yes	Manpura Jalodha	32
No	No	No	No	a	a		385330	a	a	a	Yes	c	Yes	Navapura	33
No	No	No	No	a	Yes		385330	Yes	b	Yes	Yes	c	Yes	Forna	34
No	No	No	No	b	b		385330	Yes	Yes	Yes	Yes	c	Yes	Kotda Forn	35
No	No	No	No	b	Yes		385330	Yes	Yes	Yes	Yes	c	Yes	Duchakwada	36
No	No	No	No	b	a		385330	Yes	b	Yes	Yes	b	Yes	Bhagwanpura	37
No	No	No	No	a	Yes		385330	Yes	Yes	Yes	Yes	b	Yes	Ravel	38
No	No	No	No	c	Yes		385330	c	c	Yes	Yes	Yes	Yes	Nokha	39
No	No	No	No	b	b		385330	Yes	Yes	Yes	Yes	b	Yes	Vadiya	40
No	No	No	No	b	a		385320	a	a	Yes	Yes	c	Yes	Dhrandvada	41
No	No	No	No	b	Yes		385330	Yes	b	Yes	Yes	b	Yes	Bhesana	42
No	No	No	No	a	Yes		385330	Yes	b	Yes	Yes	b	Yes	Jada	43
No	No	No	No	b	a		385330	Yes	a	Yes	Yes	b	Yes	Chamanpura	44
No	No	No	No	a	a		385330	a	b	Yes	Yes	b	Yes	Chagwada	45
Yes	No	No	No	b	b		385330	b	b	Yes	Yes	b	Yes	Liladhar	46
No	No	No	No	b	b		385330	Yes	Yes	Yes	Yes	c	Yes	Gangol	47
No	No	No	No	b	Yes		385330	Yes	Yes	Yes	Yes	a	Yes	Soni	48
Yes	No	No	No	b	Yes		385330	b	b	b	Yes	c	Yes	Jasali	49
No	No	No	No	a	a		385330	b	b	Yes	Yes	c	Yes	Sardarpura (Jasali)	50
No	No	No	No	c	c		385330	Yes	c	Yes	Yes	c	Yes	Kunvarva	51
No	No	No	No	c	c		385330	c	c	Yes	Yes	c	Yes	Odha	52
No	Yes	No	No	c	Yes		385330	Yes	Yes	Yes	Yes	c	Yes	Dhanakwada	53
No	No	No	No	a	a		385330	Yes	a	Yes	Yes	a	Yes	Delwada	54
No	No	No	No	a	a		385330	Yes	a	Yes	Yes	a	Yes	Kotda Deodar	55
Yes	No	No	No	b	Yes		385330	Yes	a	Yes	Yes	a	Yes	Ludara	56
No	No	No	No	a	a		385330	Yes	b	Yes	Yes	b	Yes	Samla Vadana	57
No	No	No	No	b	b		385530	Yes	Yes	Yes	Yes	c	Yes	Dhrandav	58

Census of India 2011- Village Directory Amenities and Land use (As in 2009)

Communication and transport facilities (If amenities available code -Yes is given except for Village Pin Code, If not available within the village, the distance range code viz; a for < 5 Kms, b for 5-10 Kms and c for 10+ kms of nearest place where facility is available is given)

Village connected to highways, village roads, banks & credit societies (If amenities available code -Yes is given, If not available within the village, the distance range code viz; a for < 5 Kms, b for 5-10 Kms and c for 10+ kms of nearest place where facility is available is given)

Sr. No.	Name Village	Railway Stations	Auto/Modified Autos	Taxis and Vans	Tractors	Cycle-Pulled Rickshaws (Manual & Machine Driven)	Carts Driven by Animals	Sea /River Ferry Service	Connected to National Highway (NH)	Connected to State Highway (SH)	Connected to Major District Road (MDR)	Connected to Others District Road	Pucca Roads	Kutchcha Roads	Water Bounded Macadam (WBM) Roads
1	2	61	62	63	64	65	66	67	68	69	70	71	72	73	74
30	Mojru Nava	c	c	c	Yes		Yes	c	c	Yes	Yes	Yes	Yes	Yes	Yes
31	Vatam Juna	c	c	c	Yes		Yes	c	b	Yes	Yes	Yes	Yes	Yes	Yes
32	Manpura Jalodha	c	c	c	Yes	Yes	Yes	c	c	Yes	Yes	Yes	Yes	Yes	Yes
33	Navapura	b	b	b	Yes	Yes	Yes	c	c	Yes	Yes	Yes	Yes	Yes	Yes
34	Forna	b	b	Yes	Yes	Yes	Yes	c	b	Yes	Yes	Yes	Yes	Yes	Yes
35	Kotda Forna	c	c	c	Yes		Yes	c	c	Yes	Yes	Yes	Yes	Yes	Yes
36	Duchakwada	a	a	a	Yes		Yes	c	c	Yes	Yes	Yes	Yes	Yes	Yes
37	Bhagwanpura	b	b	b	Yes		b	c	c	Yes	Yes	Yes	Yes	Yes	Yes
38	Ravel	b	Yes	a	Yes	Yes	Yes	c	b	Yes	Yes	Yes	Yes	Yes	Yes
39	Nokha	c	c	c	Yes	Yes	Yes	c	c	Yes	Yes	Yes	Yes	Yes	Yes
40	Vadiya	b	b	b	Yes	Yes	Yes	c	b	Yes	Yes	Yes	Yes	Yes	Yes
41	Dhrandvada	a	a	a	Yes	Yes	Yes	c	a	Yes	Yes	Yes	Yes	Yes	b
42	Bhesana	b	b	b	Yes	Yes	Yes	c	b	Yes	Yes	Yes	Yes	Yes	Yes
43	Jada	b	b	b	b		b	c	b	Yes	Yes	Yes	Yes	Yes	Yes
44	Chamanpura	b	b	b	Yes		Yes	c	a	Yes	Yes	Yes	Yes	Yes	Yes
45	Chagwada	b	b	b	Yes	Yes	Yes	c	c	Yes	Yes	Yes	Yes	Yes	Yes
46	Liladhar	b	b	b	Yes		Yes	c	b	Yes	Yes	Yes	Yes	Yes	Yes
47	Gangol	c	c	c	Yes	Yes	Yes	c	c	Yes	Yes	Yes	Yes	Yes	Yes
48	Soni	c	c	Yes	Yes		Yes	c	b	Yes	Yes	Yes	Yes	Yes	Yes
49	Jasali	Yes	c	c	Yes		Yes	c	b	Yes	Yes	Yes	Yes	Yes	Yes
50	Sardarpura (Jasali)	b	b	b	Yes		Yes	c	b	Yes	Yes	Yes	Yes	Yes	Yes
51	Kunvarva	a	c	Yes	Yes		Yes	c	c	Yes	Yes	Yes	Yes	Yes	Yes
52	Odha	a	c	c	Yes		Yes	c	b	Yes	Yes	Yes	Yes	Yes	Yes
53	Dhanakwada	Yes	Yes	c	Yes		Yes	c	b	Yes	Yes	Yes	Yes	Yes	Yes
54	Delwada	a	Yes	a	Yes	Yes	Yes	c	c	Yes	Yes	Yes	Yes	Yes	Yes
55	Kotda Deodar	a	a	a	Yes	Yes	Yes	c	c	Yes	Yes	Yes	Yes	Yes	Yes
56	Ludara	a	a	Yes	Yes	Yes	Yes	c	c	Yes	Yes	Yes	Yes	Yes	Yes
57	Samla Vadana	b	b	b	Yes	Yes	Yes	c	c	Yes	Yes	Yes	Yes	Yes	Yes
58	Dhrandav	b	Yes	Yes	Yes	Yes	Yes	c	b	Yes	Yes	Yes	Yes	Yes	Yes

Census of India 2011- Village Directory Amenities and Land use (As in 2009)

Village connected to highways, village roads, banks & credit societies (If amenities available code -Yes is given, If not available within the village, the distance range code viz; a for < 5 Kms, b for 5-10 Kms and c for 10+ kms of nearest place where facility is available is given)

Availability of miscellaneous facilities (If amenities available code -Yes is given, If not available within the village, the distance range code viz; a for < 5 Kms, b for 5-10 Kms and c for 10+ kms of nearest place where facility is available is given)

Navigable Waterway (River/Canal) (NW)	Footpaths (FP)	Commercial & Co-operative Banks	ATM	Agricultural Credit Societies	Self-Help Group (SHG)	Public Distribution System (PDS) Shop	Mandis / Regular Market	Weekly Haat	Agricultural Marketing Society	Integrated Child Development Scheme (Nutritional Centres)	Anganwadi Centre (Nutritional Centres)	Others (Nutritional Centres)	ASHA (Accredited Social Health Activist)	Name Village	Sr. No.
75	76	77	78	79	80	81	82	83	84	85	86	87	88	2	1
c	Yes	b	c	Yes	Yes	Yes	c	c	c	c	Yes	Yes	Yes	Mojru Nava	30
c	Yes	a	c	Yes	Yes	Yes	c	c	c	c	Yes	Yes	Yes	Vatam Juna	31
c	Yes	c	c	Yes	Yes	c	c	c	c	c	Yes	Yes	Yes	Manpura Jalodha	32
c	Yes	c	c	Yes	Yes	a	c	c	c	c	Yes	Yes	Yes	Navapura	33
c	Yes	c	c	Yes	Yes	Yes	c	c	Yes	c	Yes	Yes	Yes	Forna	34
c	Yes	c	c	Yes	Yes	Yes	c	c	c	c	Yes	Yes	Yes	Kotda Fornia	35
c	Yes	Yes	Yes	Yes	Yes	Yes	c	c	Yes	c	Yes	Yes	Yes	Duchakwada	36
c	Yes	b	b	Yes	Yes	a	b	b	a	b	Yes	Yes	Yes	Bhagwanpura	37
c	Yes	b	b	Yes	Yes	Yes	a	b	Yes	b	Yes	Yes	Yes	Ravel	38
c	Yes	c	c	Yes	Yes	Yes	c	c	c	c	Yes	Yes	Yes	Nokha	39
c	Yes	b	b	Yes	Yes	Yes	b	b	b	b	Yes	Yes	Yes	Vadiya	40
c	Yes	a	c	Yes	Yes	a	c	c	a	c	Yes	Yes	Yes	Dhrandvada	41
c	Yes	b	b	Yes	Yes	Yes	b	b	b	b	Yes	Yes	Yes	Bhesana	42
c	Yes	b	b	Yes	Yes	Yes	b	b	Yes	b	Yes	Yes	Yes	Jada	43
c	Yes	b	b	Yes	Yes	a	b	b	Yes	b	Yes	Yes	Yes	Chamanpura	44
c	Yes	b	b	Yes	a	Yes	b	b	b	b	Yes	Yes	Yes	Chagwada	45
c	Yes	b	b	Yes	Yes	Yes	b	b	b	b	Yes	Yes	Yes	Liladhar	46
c	Yes	c	c	Yes	Yes	Yes	c	c	c	c	Yes	Yes	Yes	Gangol	47
c	Yes	Yes	c	Yes	Yes	Yes	c	c	c	c	Yes	Yes	Yes	Soni	48
c	Yes	b	c	Yes	Yes	Yes	c	c	c	c	Yes	Yes	Yes	Jasali	49
c	Yes	c	c	Yes	Yes	Yes	c	c	c	c	Yes	Yes	Yes	Sardarpura (Jasali)	50
c	Yes	b	c	Yes	Yes	a	c	c	c	c	Yes	Yes	Yes	Kunvarva	51
c	Yes	c	c	Yes	Yes	Yes	c	c	c	c	Yes	Yes	Yes	Odha	52
c	Yes	a	c	Yes	Yes	Yes	c	c	c	c	Yes	Yes	Yes	Dhanakwada	53
c	Yes	a	a	Yes	Yes	Yes	a	a	a	a	Yes	Yes	Yes	Delwada	54
c	Yes	a	a	Yes	Yes	Yes	a	a	a	a	Yes	Yes	Yes	Kotda Deodar	55
c	Yes	a	a	Yes	Yes	Yes	a	a	a	a	Yes	Yes	Yes	Ludara	56
c	Yes	b	b	Yes	Yes	Yes	b	b	b	b	Yes	Yes	Yes	Samla Vadana	57
c	Yes	c	c	Yes	Yes	Yes	c	c	c	c	Yes	Yes	Yes	Dhrandav	58

Census of India 2011- Village Directory Amenities and Land use (As in 2009)

Availability of miscellaneous facilities (If amenities available code -Yes is given, If not available within the village, the distance range code viz; a for < 5 Kms, b for 5-10 Kms and c for 10+ kms of nearest place where facility is available is given)

Availability of electricity
(Yes/No)

Sr. No.	Name Village	Community Centre With/ Without TV	Sports Field	Sports Club / Recreation Centre	Cinema / Video Hall	Public Library	Public Reading Room	Newspaper Supply	Assembly Polling Station	Birth & Death Registration Office	Power Supply for Domestic Use (ED)	Power Supply for Agricultural Use (EAG)	Power Supply for Commercial Use (EC)	Power Supply for All Uses (EA)
1	2	89	90	91	92	93	94	95	96	97	98	99	100	101
30	Mojru Nava	b	b	c	c	c	c	Yes	Yes	Yes	Yes	Yes	Yes	Yes
31	Vatam Juna	c	c	c	c	c	c	Yes	Yes	Yes	Yes	Yes	Yes	Yes
32	Manpura Jalodha	b	Yes	c	c	c	c	Yes	Yes	Yes	Yes	Yes	Yes	Yes
33	Navapura	Yes	Yes	c	c	Yes	c	Yes	Yes	Yes	Yes	Yes	Yes	Yes
34	Forna	Yes	Yes	c	c	Yes	c	Yes	Yes	Yes	Yes	Yes	Yes	Yes
35	Kotda Fornia	Yes	Yes	c	c	Yes	c	Yes	Yes	Yes	Yes	Yes	Yes	Yes
36	Duchakwada	c	Yes	Yes	c	Yes	Yes	Yes	Yes	Yes	Yes	Yes	Yes	Yes
37	Bhagwanpura	b	b	b	b	b	b	Yes	Yes	Yes	Yes	Yes	Yes	Yes
38	Ravel	b	b	b	b	b	b	Yes	Yes	Yes	Yes	Yes	Yes	Yes
39	Nokha	Yes	Yes	c	c	c	c	Yes	Yes	Yes	Yes	Yes	Yes	Yes
40	Vadiya	b	b	b	b	b	b	Yes	Yes	Yes	Yes	Yes	Yes	Yes
41	Dhrandvada	b	Yes	a	c	c	c	Yes	Yes	Yes	Yes	Yes	Yes	Yes
42	Bhesana	Yes	b	b	b	b	b	Yes	Yes	Yes	Yes	Yes	Yes	Yes
43	Jada	Yes	Yes	Yes	b	Yes	Yes	Yes	Yes	Yes	Yes	Yes	Yes	Yes
44	Chamanpura	b	Yes	b	b	Yes	b	Yes	Yes	Yes	Yes	Yes	Yes	Yes
45	Chagwada	Yes	Yes	b	b	b	b	Yes	Yes	Yes	Yes	Yes	Yes	Yes
46	Liladhar	b	Yes	b	b	b	b	Yes	Yes	Yes	Yes	Yes	Yes	Yes
47	Gangol	Yes	Yes	Yes	c	Yes	c	Yes	Yes	Yes	Yes	Yes	Yes	Yes
48	Soni	Yes	Yes	Yes	c	Yes	Yes	Yes	Yes	Yes	Yes	Yes	Yes	Yes
49	Jasali	c	Yes	c	c	Yes	c	Yes	Yes	Yes	Yes	Yes	Yes	Yes
50	Sardarpura (Jasali)	Yes	Yes	c	c	Yes	c	Yes	Yes	Yes	Yes	Yes	Yes	Yes
51	Kunvarva	Yes	Yes	c	c	Yes	c	Yes	Yes	Yes	Yes	Yes	Yes	Yes
52	Odha	Yes	Yes	c	c	Yes	c	Yes	Yes	Yes	Yes	Yes	Yes	Yes
53	Dhanakwada	Yes	Yes	Yes	c	Yes	Yes	Yes	Yes	Yes	Yes	Yes	Yes	Yes
54	Delwada	Yes	Yes	Yes	a	a	a	Yes	Yes	Yes	Yes	Yes	Yes	Yes
55	Kotda Deodar	Yes	Yes	a	a	a	a	Yes	Yes	Yes	Yes	Yes	Yes	Yes
56	Ludara	Yes	Yes	a	a	Yes	Yes	Yes	Yes	Yes	Yes	Yes	Yes	Yes
57	Samla Vadana	Yes	b	b	b	b	b	Yes	Yes	Yes	Yes	Yes	Yes	Yes
58	Dhrandav	Yes	Yes	c	c	c	c	Yes	Yes	Yes	Yes	Yes	Yes	Yes

Census of India 2011- Village Directory Amenities and Land use (As in 2009)

Land Use

Nearest Town

Area under different types of land use
(in hectares rounded up to one decimal place)

Name	Distance Range Code i.e. a for < 5 Kms, b for 5-10 Kms & c for 10+ kms.	Forests	Area Under Non-Agricultural Uses	Barren and Un-Cultivable Land	Permanent Pastures and Other Grazing Lands	Land Under Miscellaneous Tree Crops etc.	Culturable Waste Land	Name Village	Sr. No.
102	103	104	105	106	107	108	109	2	1
DEODAR	c	0	14.2	0	56.6	0	0	Mojru Nava	30
DEODAR	c	0	29.8	0	82	0	0	Vatam Juna	31
DEODAR	c	0	9.8	0	3.2	0	0	Manpura Jalodha	32
DEODAR	c	0	27.8	0	58.6	0	0	Navapura	33
DEODAR	c	0	38.8	0	131.8	0	0	Forna	34
DEODAR	c	0	44.5	0	69.6	0	0	Kotda Fornu	35
DEODAR	c	0	56.5	0	76.6	0	0	Duchakwada	36
DEODAR	b	0	4.9	0	4.2	0	0	Bhagwanpura	37
DEODAR	b	0	36.8	0	91.7	0	0	Ravel	38
DEODAR	c	0	28.5	0	81.9	0	0	Nokha	39
DEODAR	b	0	43.6	0	59.3	0	0	Vadiya	40
DEODAR	c	0	32.8	0	14.7	0	0	Dhrandvada	41
DEODAR	b	0	29.6	0	80.9	0	0	Bhesana	42
DEODAR	b	0	47.4	0	109.3	0	0	Jada	43
DEODAR	b	0	14.6	0	37	0	0	Chamanpura	44
DEODAR	b	0	9.7	0	27	0	0	Chagwada	45
DEODAR	b	0	28.2	0	58.7	0	0	Liladhar	46
DEODAR	c	0	22	0	19.4	0	0	Gangol	47
DEODAR	c	0	67.7	0	164.2	0	0	Soni	48
DEODAR	c	0	22.9	0	36.8	0	0	Jasali	49
DEODAR	c	0	23.6	0	38.5	0	0	Sardarpura (Jasali)	50
DEODAR	c	0	0	0	17.7	0	0	Kunvarva	51
DEODAR	c	0	17	0	57.9	0	0	Odha	52
DEODAR	c	0	136.9	0	105.5	0	0	Dhanakwada	53
DEODAR	a	0	25.7	10.7	0	0	0	Delwada	54
DEODAR	a	0	63.4	0	81.9	0	0	Kotda Deodar	55
DEODAR	a	0	0	0	190.3	0	0	Ludara	56
DEODAR	b	0	23.3	0	17.5	0	0	Samla Vadana	57
DEODAR	c	0	18.9	0	73.8	0	0	Dhrandav	58

Census of India 2011- Village Directory Amenities and Land use (As in 2009)

Land Use													Name of three most important commodities manufactured		
Area under different types of land use (in hectares rounded up to one decimal place)											Area irrigated by source (in hectare).				
Sr. No.	Name Village	Area under different types of land use			Area irrigated by source (in hectare).			Area irrigated by source (in hectare).			First	Second	Third		
		Fallow Lands Other Than Current Fallows	Current Fallows	Net Area Sown	Total Irrigated Land Area	Total Un-irrigated Land Area	Canals (C)	Wells/Tube-Wells (W/TW)	Tanks/Lakes (T/L)	Water Falls (WF)				Others (O)	
1	2	110	111	112	113	114	115	116	117	118	119	120	121	122	
30	Mojru Nava	0	0	532.7	500	32.7	0	500	0	0	0				
31	Vatam Juna	0	0	897.2	850	47.2	0	850	0	0	0				
32	Manpura Jalodha	3.2	0	404.5	350	54.5	0	350	0	0	0				
33	Navapura	0	0	620.6	540	80.6	0	540	0	0	0				
34	Forna	0	0	1226.5	1150	76.5	0	1150	0	0	0				
35	Kotda Forna	0	0	961.2	850	111.2	0	850	0	0	0				
36	Duchakwada	0	0	1289.1	1150	139.1	0	1150	0	0	0				
37	Bhagwanpura	0	0	73.6	70	3.6	0	70	0	0	0				
38	Ravel	0	0	872	800	72	0	800	0	0	0				
39	Nokha	0	0	845.9	750	95.9	0	750	0	0	0				
40	Vadiya	0	0	661.7	551	110.7	0	551	0	0	0				
41	Dhrandvada	0	0	437.5	350	87.5	0	350	0	0	0				
42	Bhesana	0	0	1190.1	1100	90.1	0	1100	0	0	0				
43	Jada	0	0	1070.4	950	120.4	0	950	0	0	0				
44	Chamanpura	0	0	486.2	450	36.2	0	450	0	0	0				
45	Chagwada	9.3	0	438.4	394	44.4	0	394	0	0	0				
46	Liladhar	0	0	577.5	520	57.5	0	520	0	0	0				
47	Gangol	0	0	300.8	280	20.8	0	280	0	0	0				
48	Soni	0	0	1229.8	1050	179.8	0	1050	0	0	0				
49	Jasali	0	0	404.7	349.9	54.8	0	350	0	0	0				
50	Sardarpura (Jasali)	0	0	417.9	350.2	67.8	0	350	0	0	0				
51	Kunvarva	6.6	0	232.8	210	22.8	0	210	0	0	0				
52	Odha	0	0	381.6	360	21.6	0	360	0	0	0				
53	Dhanakwada	0	0	950.1	850	100.1	0	850	0	0	0				
54	Delwada	0	0	403.4	350	53.4	0	350	0	0	0				
55	Kotda Deodar	0	0	1223.1	1110	113.1	0	1110	0	0	0				
56	Ludara	0	67.1	1304	1250	54	0	1250	0	0	0				
57	Samla Vadana	0	0	428.8	350	78.8	0	350	0	0	0				
58	Dhrandav	0	0	559.3	510	49.3	0	510	0	0	0				

Census of India 2011- Village Directory Amenities and Land use (As in 2009)

Number of educational amenities available. (If not available within the village, the distance range code viz; a for < 5 Kms, b for 5-10 Kms and c for 10+ kms of nearest place where facility is available is given).

Sr. No.	Name Village	Location Code No.	Total Area of The Village (In Hectares Rounded Up to One Decimal Place)	Total Population (2011 Census)	Number of Households (2011 Census)	Pre-Primary School (PP)	Primary School (P)	Middle School (M)	Secondary School (S)	Senior Secondary School (SS)	Degree College of Arts Science & Commerce (ASC)	Engineering College (EC)	Medical College (MC)	Management Institute (MI)
1	2	3	4	5	6	7	8	9	10	11	12	13	14	15
CD Block:-Deodar (0020)														
59	Bhadkasar	508438	514.2	835	156	c	1		c	c	c	c	c	c
60	Ogadpura	508439	459.5	449	83	b	2		b	b	c	c	c	c
61	Mesra	508440	347.2	603	106	b	1		b	b	c	c	c	c
62	Goda	508441	428.7	789	131	b	1		b	b	c	c	c	c
63	Vakha	508442	963.1	2758	473	a	2		a	a	c	c	c	c
64	Boda	508443	87.2	328	63	a	1		a	a	c	c	c	c
65	Sanadar	508444	278.7	780	149	a	2		a	a	c	c	c	c
66	Salpura	508445	440	680	122	b	1		b	b	c	c	c	c
67	Raiya	508446	1963.2	5590	1006	b	5		1	1	c	c	c	c
68	Nava	508447	588.9	1050	182	a	1		a	a	c	c	c	c
69	Surana	508448	1072.4	2804	521	b	1		b	b	c	c	c	c
70	Mulakpur	508449	650.4	1885	327	b	1		b	b	c	c	c	b
Block Total :			57071.5	163007	27558	2	161	0	16	5	1	0	0	0

Census of India 2011- Village Directory Amenities and Land use (As in 2009)

Number of educational amenities available. (If not available within the village, the distance range code viz; a for < 5 Kms, b for 5-10 Kms and c for 10+ kms of nearest place where facility is available is given).

Number of Medical Amenities available. (If not available within the village, the distance range code viz; a for < 5 Kms, b for 5-10 Kms and c for 10+ kms of nearest place where facility is available is given).

Polytechnic (Pt)	Vocational Training School /ITI	Non-Formal Training Centre (NFTC)	Special School for Disabled (SSD)	Others (Specify)	Community Health Centre (CHC)	Primary Health Centre (PHC)	Primary Health Sub Centre (PHS)	Maternity and Child Welfare Centre (MCWC)	T.B. Clinic (TBC)	Hospital-Allopathic (HA)	Hospital-Alternative Medicine (HO)	Dispensary (D)	Veterinary Hospital (VH)	Mobile Health Clinic (MHC)	Family Welfare Centre (FWC)	Name Village	Sr. No.
16	17	18	19	20	21	22	23	24	25	26	27	28	29	30	31	2	1
c	c	c	c		c	c	c	c	c	c	c	c	c	c	c	Bhadkasar	59
c	c	c	c		b	b	b	b	b	b	c	b	b	b	b	Ogadpura	60
c	c	c	c		b	b	b	b	b	b	c	b	b	b	b	Mesra	61
c	c	c	c		b	b	b	b	b	b	c	b	b	b	b	Goda	62
c	a	c	c		a	a	a	a	a	a	c	a	a	a	a	Vakha	63
c	c	c	c		a	a	a	a	a	a	c	a	a	a	a	Boda	64
c	a	c	c		a	a	a	a	a	a	c	a	a	a	a	Sanadar	65
c	b	c	c		b	a	a	b	b	b	c	b	b	b	b	Salpura	66
c	b	c	c		b	1	1	b	b	b	c	b	1	b	b	Raiya	67
c	a	c	c		a	a	a	a	a	a	c	a	a	a	a	Nava	68
c	b	c	c		b	b	1	b	b	b	c	b	b	b	b	Surana	69
c	b	c	c		b	b	b	b	b	b	c	b	b	b	b	Mulakpur	70
0	1	0	0	0	0	5	17	0	0	0	0	0	1	0	0		

Census of India 2011- Village Directory Amenities and Land use (As in 2009)

Sr. No.	Name Village	Number of Non-Government Medical Amenities available.							Availability of drinking water - Yes / No							
		Charitable Non Govt. Hospital/Nursing Home.	Medical Practitioner With MBBS Degree	Medical Practitioner With Other Degree	Medical Practitioner With No Degree	Traditional Practitioner and Faith Healer	Medicine Shop	Others	Tap Water (Treated/Untreated)	Well Water (Covered / Uncovered well)	Hand Pump	Tube wells / Bore well	Spring	River / Canal	Tank / Pond / Lake	Others
1	2	32	33	34	35	36	37	38	39	40	41	42	43	44	45	46
59	Bhadkasar	0	0	0	0	0	0	0	Yes	No	No	Yes	No	No	No	No
60	Ogadpura	0	0	0	0	0	0	0	Yes	No	No	No	No	No	No	No
61	Mesra	0	0	0	0	0	0	0	Yes	No	No	Yes	No	No	No	No
62	Goda	0	0	0	0	0	0	0	Yes	No	No	Yes	No	No	No	No
63	Vakha	0	0	0	0	0	0	0	Yes	No	No	Yes	No	No	Yes	No
64	Boda	0	0	0	0	0	0	0	No	No	No	Yes	No	No	No	No
65	Sanadar	0	0	0	0	0	0	0	Yes	No	No	Yes	No	No	No	Yes
66	Salpura	0	0	0	0	0	0	0	Yes	Yes	Yes	Yes	No	No	No	No
67	Raiya	0	0	0	0	0	1	0	Yes	No	No	Yes	No	No	No	No
68	Nava	0	0	0	0	0	0	0	Yes	No	No	Yes	No	No	No	Yes
69	Surana	0	0	0	0	0	0	0	Yes	No	No	Yes	No	No	Yes	No
70	Mulakpur	0	0	0	0	0	0	0	Yes	No	No	Yes	No	No	No	No
Block Total :		0	2	0	0	2	7	0	69	8	4	66	0	0	7	3

Census of India 2011- Village Directory Amenities and Land use (As in 2009)

Availability of toilet & others
Yes / No

Communication and transport facilities (If amenities available code -Yes is given except for Village Pin Code, If not available within the village, the distance range code viz; a for < 5 Kms, b for 5-10 Kms and c for 10+ kms of nearest place where facility is available is given)

Community Toilet Including Bath.	Community Toilet Excluding Bath.	Rural Sanitary Mart or Sanitary Hardware Outlet Available Near The Village.	Community Bio- gas or Recycle of Waste for Productive Use.	Post Office (PO)	Sub Post Office (SPO)	Post & Telegraph Office (P&TO)	Village Pin Code	Telephones (Land Lines)	Public Call Office (PCO)	Mobile Phone Coverage	Internet Cafes/Common Service Centre (CSC)	Private Courier Facility	Bus Service (Public & Private)	Name Village	Sr. No.
47	48	49	50	51	52	53	54	55	56	57	58	59	60	2	1
No	No	No	No	c	c		385330	Yes	c	Yes	Yes	c	Yes	Bhadkasar	59
No	No	No	No	b	c		385330	b	b	Yes	Yes	b	Yes	Ogadpura	60
No	No	No	No	b	a		385330	b	b	Yes	Yes	a	Yes	Mesra	61
No	No	No	No	a	a		385330	a	a	Yes	Yes	b	Yes	Goda	62
No	No	No	No	a	Yes		385330	Yes	b	Yes	Yes	b	Yes	Vakha	63
No	No	No	No	a	a		385330	a	a	Yes	Yes	a	Yes	Boda	64
Yes	Yes	No	No	b	a		385530	a	a	a	Yes	Yes	Yes	Sanadar	65
No	No	No	No	b	a		385330	a	b	Yes	Yes	b	Yes	Salpura	66
No	No	No	No	c	Yes		385330	Yes	Yes	Yes	Yes	Yes	Yes	Raiya	67
No	No	No	No	a	a		385330	a	a	Yes	Yes	a	Yes	Nava	68
No	No	No	No	b	Yes		385330	Yes	b	Yes	Yes	Yes	Yes	Surana	69
No	No	No	No	c	c		385330	Yes	b	Yes	Yes	b	Yes	Mulakpur	70
4	2	0	0	0	22	0	70	45	16	65	70	4	70		

Census of India 2011- Village Directory Amenities and Land use (As in 2009)

Communication and transport facilities (If amenities available code -Yes is given except for Village Pin Code, If not available within the village, the distance range code viz; a for < 5 Kms, b for 5-10 Kms and c for 10+ kms of nearest place where facility is available is given)

Village connected to highways, village roads, banks & credit societies (If amenities available code -Yes is given, If not available within the village, the distance range code viz; a for < 5 Kms, b for 5-10 Kms and c for 10+ kms of nearest place where facility is available is given)

Sr. No.	Name Village	Railway Stations	Auto/Modified Autos	Taxis and Vans	Tractors	Cycle-Pulled Rickshaws (Manual & Machine Driven)	Carts Driven by Animals	Sea/River Ferry Service	Connected to National Highway (NH)	Connected to State Highway (SH)	Connected to Major District Road (MDR)	Connected to Others District Road	Pucca Roads	Kutchcha Roads	Water Bounded Macadam (WBM) Roads
1	2	61	62	63	64	65	66	67	68	69	70	71	72	73	74
59	Bhadkasar	c	c	c	Yes	Yes	Yes	c	a	Yes	Yes	Yes	Yes	Yes	Yes
60	Ogadpura	b	Yes	b	Yes	Yes	Yes	c	b	Yes	Yes	Yes	Yes	Yes	Yes
61	Mesra	b	Yes	b	Yes	Yes	Yes	c	a	Yes	Yes	Yes	Yes	Yes	Yes
62	Goda	b	a	a	Yes		Yes	c	b	Yes	Yes	Yes	Yes	Yes	Yes
63	Vakha	b	b	b	Yes		Yes	c	c	Yes	Yes	Yes	Yes	Yes	Yes
64	Boda	a	a	a	Yes		Yes	c	a	Yes	Yes	Yes	Yes	Yes	Yes
65	Sanadar	a	a	a	Yes	Yes	Yes	c	c	Yes	Yes	Yes	Yes	Yes	Yes
66	Salpura	b	b	b	Yes		Yes	c	a	Yes	Yes	Yes	Yes	Yes	Yes
67	Raiya	b	Yes	Yes	Yes	Yes	Yes	c	c	Yes	Yes	Yes	Yes	Yes	Yes
68	Nava	a	a	a	Yes	Yes	Yes	c	a	Yes	Yes	Yes	Yes	Yes	Yes
69	Surana	b	b	b	Yes		Yes	c	b	Yes	Yes	Yes	Yes	Yes	Yes
70	Mulakpur	b	b	b	Yes		Yes	c	b	Yes	Yes	Yes	Yes	Yes	Yes
Block Total :		2	10	13	69	36	67	0	0	62	68	69	70	70	62

Census of India 2011- Village Directory Amenities and Land use (As in 2009)

Village connected to highways, village roads, banks & credit societies (If amenities available code -Yes is given, If not available within the village , the distance range code viz; a for < 5 Kms, b for 5-10 Kms and c for 10+ kms of nearest place where facility is available is given)

Availability of miscellaneous facilities (If amenities available code -Yes is given, If not available within the village, the distance range code viz; a for < 5 Kms, b for 5-10 Kms and c for 10+ kms of nearest place where facility is available is given)

75	76	77	78	79	80	81	82	83	84	85	86	87	88	2	1
c	Yes	c	c	Yes	Yes	b	c	c	Yes	c	Yes	Yes	Yes	Bhadkasar	59
c	Yes	b	b	Yes	Yes	Yes	b	b	b	b	Yes	Yes	Yes	Ogadpura	60
c	Yes	b	b	b	Yes	a	b	b	b	b	Yes	Yes	Yes	Mesra	61
c	Yes	b	b	Yes	Yes	Yes	b	b	b	b	Yes	Yes	Yes	Goda	62
c	Yes	a	a	Yes	Yes	Yes	a	a	a	a	Yes	Yes	Yes	Vakha	63
c	Yes	a	a	a	Yes	a	a	a	a	a	Yes	Yes	Yes	Boda	64
c	Yes	a	a	Yes	Yes	Yes	a	a	a	a	Yes	Yes	Yes	Sanadar	65
c	Yes	b	b	Yes	Yes	a	b	b	Yes	b	Yes	Yes	Yes	Salpura	66
c	Yes	Yes	b	Yes	Yes	Yes	b	b	b	b	Yes	Yes	Yes	Raiya	67
c	Yes	a	a	Yes	Yes	a	a	a	a	a	Yes	Yes	Yes	Nava	68
c	Yes	b	b	Yes	Yes	Yes	b	b	b	b	Yes	Yes	Yes	Surana	69
c	Yes	b	b	Yes	Yes	Yes	b	b	b	b	Yes	Yes	Yes	Mulakpur	70
0	70	6	1	68	69	55	1	0	14	0	70	70	69		

Census of India 2011- Village Directory Amenities and Land use (As in 2009)

Availability of miscellaneous facilities (If amenities available code -Yes is given, If not available within the village, the distance range code viz; a for < 5 Kms, b for 5-10 Kms and c for 10+ kms of nearest place where facility is available is given)

Availability of electricity
(Yes/No)

Sr. No.	Name Village	Community Centre With/ Without TV	Sports Field	Sports Club / Recreation Centre	Cinema / Video Hall	Public Library	Public Reading Room	Newspaper Supply	Assembly Polling Station	Birth & Death Registration Office	Power Supply for Domestic Use (ED)	Power Supply for Agricultural Use (EAG)	Power Supply for Commercial Use (EC)	Power Supply for All Uses (EA)
1	2	89	90	91	92	93	94	95	96	97	98	99	100	101
59	Bhadkasar	Yes	Yes	c	c	c	c	Yes	Yes	Yes	Yes	Yes	Yes	Yes
60	Ogadpura	Yes	b	b	b	b	b	Yes	Yes	Yes	Yes	Yes	Yes	Yes
61	Mesra	b	b	b	b	b	b	Yes	Yes	Yes	Yes	Yes	Yes	Yes
62	Goda	b	b	b	b	b	Yes	Yes	Yes	Yes	Yes	Yes	Yes	Yes
63	Vakha	a	Yes	a	a	a	a	Yes	Yes	Yes	Yes	Yes	Yes	Yes
64	Boda	a	a	a	a	a	a	Yes	Yes	Yes	Yes	Yes	Yes	Yes
65	Sanadar	Yes	Yes	Yes	a	Yes	Yes	Yes	Yes	Yes	Yes	Yes	Yes	Yes
66	Salpura	a	b	b	b	b	b	Yes	Yes	Yes	Yes	Yes	Yes	Yes
67	Raiya	Yes	Yes	Yes	b	Yes	b	Yes	Yes	Yes	Yes	Yes	Yes	Yes
68	Nava	a	a	a	a	Yes	a	Yes	Yes	Yes	Yes	Yes	Yes	Yes
69	Surana	b	Yes	b	b	Yes	b	Yes	Yes	Yes	Yes	Yes	Yes	Yes
70	Mulakpur	Yes	Yes	b	b	b	b	Yes	Yes	Yes	Yes	Yes	Yes	Yes
Block Total :		44	51	10	0	24	9	70	70	70	70	70	70	70

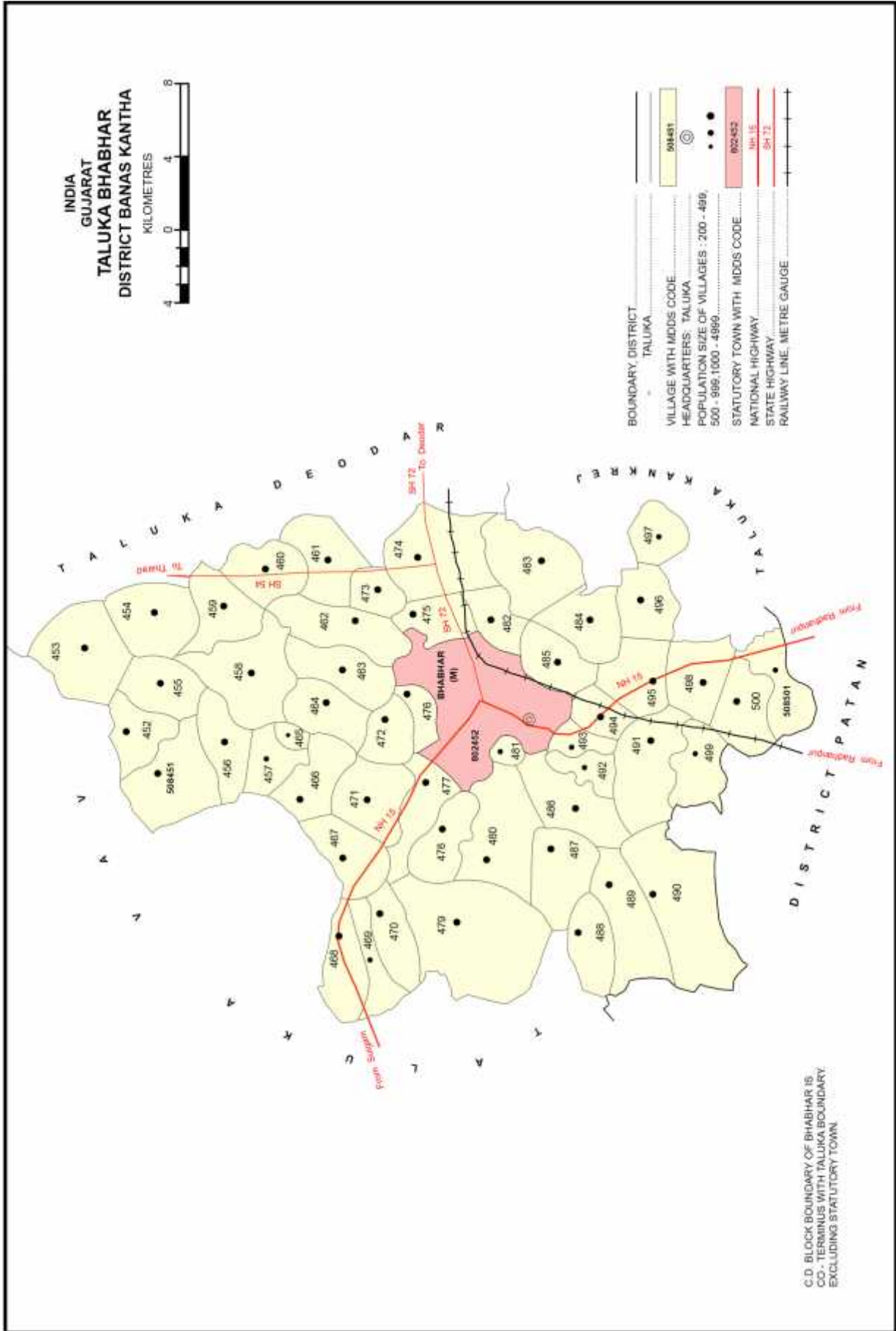
Census of India 2011- Village Directory Amenities and Land use (As in 2009)

Land Use									
Nearest Town									
Area under different types of land use (in hectares rounded up to one decimal place)									
Name	Distance Range Code i.e. a for < 5 Kms, b for 5-10 Kms & c for 10+ kms.	Forests	Area Under Non-Agricultural Uses	Barren and Un-Cultivable Land	Permanent Pastures and Other Grazing Lands	Land Under Miscellaneous Tree Crops etc.	Culturable Waste Land	Name Village	Sr. No.
102	103	104	105	106	107	108	109	2	1
DEODAR	c	0	18.5	0	30.8	0	0	Bhadkasar	59
DEODAR	b	0	39.7	0	202.4	0	0	Ogadpura	60
DEODAR	b	0	15.3	0	9.9	0	0	Mesra	61
DEODAR	b	0	22.6	0	16.9	0	0	Goda	62
DEODAR	a	0	54.7	0	134.6	0	0	Vakha	63
DEODAR	a	0	2.1	0	0.6	0	0	Boda	64
DEODAR	a	0	14.5	0	26.5	0	0	Sanadar	65
DEODAR	b	0	21.6	0	25.4	0	0	Salpura	66
DEODAR	b	0	125.2	0	201.4	0	0	Raiya	67
DEODAR	a	0	24.7	0	80	0	0	Nava	68
DEODAR	b	0	42.7	0	56.6	0	0	Surana	69
PATAN	b	0	28.2	0	53.1	0	0	Mulakpur	70
	0	0	2109.7	20.8	4440.7	0	57.3		

Census of India 2011- Village Directory Amenities and Land use (As in 2009)

Land Use													Name of three most important commodities manufactured				
Area under different types of land use (in hectares rounded up to one decimal place)							Area irrigated by source (in hectare).					First				Second	Third
Sr. No.	Name Village	Fallow Lands Other Than Current Fallows	Current Fallows	Net Area Sown	Total Irrigated Land Area	Total Un-irrigated Land Area	Canals (C)	Wells/Tube-Wells (W/TW)	Tanks/Lakes (T/L)	Water Falls (WF)	Others (O)						
1	2	110	111	112	113	114	115	116	117	118	119	120	121	122			
59	Bhadkasar	0	0	464.9	360	104.9	0	360	0	0	0						
60	Ogadpura	0	0	217.5	200	17.5	0	200	0	0	0						
61	Mesra	0	0	322	300	22	0	300	0	0	0						
62	Goda	0	0	389.2	350	39.2	0	350	0	0	0						
63	Vakha	0	0	773.8	610	163.8	0	610	0	0	0						
64	Boda	0	0	84.5	80	4.5	0	80	0	0	0						
65	Sanadar	0	0	237.6	210	27.6	0	210	0	0	0						
66	Salpura	0	0	393	350	43	0	350	0	0	0						
67	Raiya	0	0	1636.6	1500	136.6	0	1500	0	0	0						
68	Nava	0	0	484.2	450	34.2	0	450	0	0	0						
69	Surana	0	0	973.1	900	73.1	900	0	0	0	0						
70	Mulakpur	0	0	569.1	550	19.1	0	550	0	0	0						
Block Total :		75.9	103.1	50263	45098	5165	1390	43708.2	0	0							

TALUKA/C.D.BLOCK
BHABHAR



(C) Alphabetical List of Village (Bhabhar Taluka)

Sr. No.	Name of Village	2011 Census Location Code Number	2001 Census Location Code Number	Sr. No.	Name of Village	2011 Census Location Code Number	2001 Census Location Code Number
1	2	3	4	1	2	3	4
1	Abala	508478	00206900	29	Kuvala	508461	00205100
2	Abasana	508464	00205400	30	Lunsela	508465	00205500
3	Asana	508460	00205000	31	Manpura Bhabhar	508493	00208500
4	Balodhan	508458	00204800	32	Mera	508454	00204400
5	Barvala	508462	00205200	33	Mespura	508469	00205900
6	Beda	508486	00207800	34	Mitha	508474	00206400
7	Bhem Bordi	508463	00205300	35	Moti Sari	508481	00207200
8	Bhodaliya	508473	00206300	36	Nesda	508472	00206200
9	Buretha	508496	00208800	37	Radakiya	508457	00204700
10	Chachasana	508497	00208900	38	Roita	508501	00209300
11	Chaladara	508470	00206000	39	Runi	508479	00207000
12	Chatara	508468	00205800	40	Sanesda	508453	00204300
13	Chembuva	508471	00206100	41	Sanva	508480	00207100
14	Chichodara	508498	00209000	42	Suthar Nesdi	508466	00205600
15	Devkapdi	508455	00204500	43	Tanvad	508487	00207900
16	Dhenkwadi	508499	00209100	44	Tetarva	508467	00205700
17	Gangun	508494	00208600	45	Ujjanwada	508495	00208700
18	Gosan	508500	00209200	46	Undai	508484	00207500
19	Harkudiya	508456	00204600	47	Vadana	508477	00206800
20	Indarva Juna	508489	00208100	48	Vadpag	508491	00208300
21	Indarva Nava	508490	00208200	49	Vajapur Juna	508451	00204100
22	Jasanwada	508483	00207400	50	Vajapur Nava	508452	00204200
23	Jorvada	508488	00208000	51	Vavdi	508492	00208400
24	Kaprupur	508485	00207600				
25	Karela	508476	00206700				
26	Khadosan	508482	00207300				
27	Khara	508475	00206500				
28	Khari Paldi	508459	00204900				

Census of India 2011- Village Directory Amenities and Land use (As in 2009)

Number of educational amenities available. (If not available within the village, the distance range code viz; a for < 5 Kms, b for 5-10 Kms and c for 10+ kms of nearest place where facility is available is given).

Sr. No.	Name Village	Location Code No.	Total Area of The Village (In Hectares Rounded Up to One Decimal Place)	Total Population (2011 Census)	Number of Households (2011 Census)	Pre-Primary School (PP)	Primary School (P)	Middle School (M)	Secondary School (S)	Senior Secondary School (SS)	Degree College of Arts Science & Commerce (ASC)	Engineering College (EC)	Medical College (MC)	Management Institute (MI)
1	2	3	4	5	6	7	8	9	10	11	12	13	14	15
CD Block:-Bhabhar (0021)														
1	Vajapur Juna	508451	937.5	1769	327	c	1		c	c	c	c	c	c
2	Vajapur Nava	508452	918.2	2039	367	c	1		c	c	c	c	c	c
3	Sanesda	508453	1165	3686	583	c	2		c	c	c	c	c	c
4	Mera	508454	908.7	2760	462	c	2		b	c	c	c	c	c
5	Devkapdi	508455	727.4	2265	387	c	3		a	c	c	c	c	c
6	Harkudiya	508456	569.2	1293	249	c	3		a	c	c	c	c	c
7	Radakiya	508457	430.4	845	136	c	1		a	c	c	c	c	c
8	Balodhan	508458	1536.5	3256	577	b	3		1	b	c	c	c	c
9	Khari Paldi	508459	771.8	2367	381	c	2		b	c	c	c	c	c
10	Asana	508460	828.3	3075	517	c	3		a	c	c	c	c	c
11	Kuvala	508461	993.6	4425	749	b	5		1	1	c	c	c	c
12	Barvala	508462	903.7	3027	555	c	1		c	c	c	c	c	c
13	Bhem Bordi	508463	739	2365	407	b	2		b	b	c	c	c	c
14	Abasana	508464	724.7	2909	479	b	3		b	b	c	c	c	c
15	Lunsela	508465	115.4	323	61	c	1		a	c	c	c	c	c
16	Suthar Nesdi	508466	879.6	2804	448	b	3		b	b	c	c	c	c
17	Tetarva	508467	731	2046	365	b	1		b	b	c	c	c	c
18	Chatara	508468	986.3	2295	389	c	1		c	c	c	c	c	c
19	Mespura	508469	400.1	658	100	c	1		c	c	c	c	c	c
20	Chaladara	508470	439	1151	189	c	2		c	c	c	c	c	c
21	Chembuva	508471	887.3	1895	315	b	2		b	b	c	c	c	c
22	Nesda	508472	554.8	1892	308	a	2		a	a	c	c	c	c
23	Bhodaliya	508473	375.6	1000	170	b	1		a	a	c	c	c	c
24	Mitha	508474	1732	4625	761	b	3		1	1	c	c	c	c
25	Khara	508475	608.4	1853	336	b	2		b	b	c	c	c	c
26	Karela	508476	374.6	1548	264	a	1		a	a	c	c	c	c
27	Vadana	508477	719.6	1904	322	a	2		a	a	c	c	c	c
28	Abala	508478	712.7	1753	281	b	2		b	b	c	c	c	c
29	Runi	508479	1859	3860	642	b	2		b	b	c	c	c	c
30	Sanva	508480	1314.4	4267	731	b	2		1	b	c	c	c	c
31	Moti Sari	508481	110.6	583	106	a	1		a	a	c	c	c	c

Census of India 2011- Village Directory Amenities and Land use (As in 2009)

Number of educational amenities available. (If not available within the village, the distance range code viz; a for < 5 Kms, b for 5-10 Kms and c for 10+ kms of nearest place where facility is available is given).

Number of Medical Amenities available. (If not available within the village, the distance range code viz; a for < 5 Kms, b for 5-10 Kms and c for 10+ kms of nearest place where facility is available is given).

16	17	18	19	20	21	22	23	24	25	26	27	28	29	30	31	2	1
Polytechnic (Pt)	Vocational Training School /ITI	Non-Formal Training Centre (NFTC)	Special School for Disabled (SSD)	Others (Specify)	Community Health Centre (CHC)	Primary Health Centre (PHC)	Primary Health Sub Centre (PHS)	Maternity and Child Welfare Centre (MCW)	T.B. Clinic (TBC)	Hospital-Allopathic (HA)	Hospital-Alternative Medicine (HO)	Dispensary (D)	Veterinary Hospital (VH)	Mobile Health Clinic (MHC)	Family Welfare Centre (FWC)	Name Village	Sr. No.
c	c	c	c		c	c	c	c	c	c	c	c	c	c	c	Vajapur Juna	1
c	c	c	c		c	c	c	c	c	c	c	c	c	c	c	Vajapur Nava	2
c	c	c	c		c	c	a	c	c	c	c	c	c	c	c	Sanesda	3
c	c	c	c		c	b	l	b	b	c	c	c	c	c	c	Mera	4
c	c	c	c		c	a	c	c	b	c	c	b	b	c	c	Devkapdi	5
c	c	c	c		c	a	c	c	a	c	c	a	a	c	c	Harkudiya	6
c	c	c	c		c	a	a	c	a	c	c	a	a	c	c	Radakiya	7
c	b	c	c		b	l	l	b	b	b	b	b	b	b	b	Balodhan	8
c	c	c	c		b	b	b	b	b	c	c	a	c	c	c	Khari Paldi	9
c	c	c	c		c	a	a	a	a	c	c	c	c	c	a	Asana	10
c	b	c	c		b	b	l	b	b	b	c	b	b	b	b	Kuvala	11
c	c	c	c		b	b	b	b	b	b	c	b	b	c	c	Barvala	12
c	b	c	c		b	b	b	b	b	b	c	b	b	b	b	Bhem Bordi	13
c	b	c	c		b	b	a	b	b	b	c	b	b	b	b	Abasana	14
c	c	c	c		c	a	c	c	a	c	c	a	a	c	c	Lunsela	15
c	b	c	c		b	b	l	b	b	b	c	b	b	b	b	Suthar Nesdi	16
c	b	c	c		b	b	b	b	b	b	c	b	l	b	b	Tetarva	17
c	c	c	c		c	b	c	c	c	c	c	c	c	c	c	Chatara	18
c	c	c	c		c	b	b	c	b	c	c	c	c	c	c	Mespura	19
c	c	c	c		c	b	b	c	b	c	c	c	c	c	c	Chaladara	20
c	b	c	c		b	b	l	b	b	b	c	b	b	b	b	Chembuva	21
c	a	c	c		a	a	a	a	a	a	c	a	a	a	a	Nesda	22
c	b	c	c		b	a	a	a	a	b	c	a	a	b	a	Bhodaliya	23
c	b	c	c		b	a	l	a	a	b	c	b	b	b	b	Mitha	24
c	b	c	c		b	b	l	b	b	b	c	b	b	b	b	Khara	25
c	a	c	c		a	a	a	a	a	a	c	a	a	a	a	Karela	26
c	a	c	c		a	a	a	a	a	a	c	a	a	a	a	Vadana	27
c	b	c	c		b	b	b	b	b	b	c	b	b	b	b	Abala	28
c	b	c	c		b	l	l	b	b	b	c	b	b	b	b	Runi	29
c	b	c	c		a	b	l	b	b	b	c	b	b	b	b	Sanva	30
c	a	c	c		a	a	a	a	a	a	c	a	a	a	a	Moti Sari	31

Census of India 2011- Village Directory Amenities and Land use (As in 2009)

Sr. No.	Name Village	Number of Non-Government Medical Amenities available.							Availability of drinking water - Yes / No							
		Charitable Non Govt. Hospital/Nursing Home.	Medical Practitioner With MBBS Degree	Medical Practitioner With Other Degree	Medical Practitioner With No Degree	Traditional Practitioner and Faith Healer	Medicine Shop	Others	Tap Water (Treated/Untreated)	Well Water (Covered / Uncovered well)	Hand Pump	Tube wells / Bore well	Spring	River / Canal	Tank / Pond / Lake	Others
1	2	32	33	34	35	36	37	38	39	40	41	42	43	44	45	46
1	Vajapur Juna	0	0	0	0	0	Yes	No	No	Yes	No	No	No	No	No	No
2	Vajapur Nava	0	0	0	0	0	Yes	No	No	Yes	No	No	No	No	No	No
3	Sanesda	0	0	0	0	0	Yes	No	No	Yes	No	No	No	No	No	No
4	Mera	0	0	0	0	0	Yes	No	No	Yes	No	No	No	No	No	No
5	Devkapdi	0	0	0	0	0	Yes	No	No	Yes	No	No	No	No	No	No
6	Harkudiya	0	0	0	0	0	Yes	No	No	Yes	No	No	Yes	No	Yes	No
7	Radakiya	0	0	0	0	0	Yes	No	No	Yes	No	No	No	No	No	No
8	Balodhan	0	0	0	0	0	Yes	No	No	Yes	No	No	No	No	No	No
9	Khari Paldi	0	0	0	0	0	Yes	No	No	Yes	No	No	No	No	No	No
10	Asana	0	0	0	0	0	Yes	Yes	No	Yes	No	No	No	No	No	No
11	Kuvala	0	0	0	0	0	Yes	No	No	Yes	No	No	No	No	No	No
12	Barvala	0	0	0	0	0	Yes	No	No	Yes	No	No	No	No	No	No
13	Bhem Bordi	0	0	0	0	0	Yes	No	No	Yes	No	No	No	No	No	No
14	Abasana	0	0	0	0	0	Yes	No	No	Yes	No	No	No	No	No	No
15	Lunsela	0	0	0	0	0	Yes	Yes	No	Yes	No	No	Yes	No	Yes	No
16	Suthar Nesdi	0	0	0	0	0	Yes	No	No	Yes	No	No	No	No	No	No
17	Tetarva	0	0	0	0	0	Yes	No	No	Yes	No	No	No	No	No	No
18	Chatara	0	0	0	0	0	Yes	No	No	Yes	No	No	No	No	No	No
19	Mesapura	0	0	0	0	0	Yes	No	No	Yes	No	No	No	No	No	No
20	Chaladara	0	0	0	0	0	Yes	No	No	Yes	No	No	No	No	No	No
21	Chembuva	0	0	0	0	0	Yes	No	No	Yes	No	No	No	No	No	No
22	Nesda	0	0	0	0	0	Yes	No	No	Yes	No	No	No	No	No	No
23	Bhodaliya	0	0	0	0	0	Yes	No	No	Yes	No	No	No	No	No	No
24	Mitha	0	0	0	0	0	Yes	No	No	Yes	No	No	No	No	No	No
25	Khara	0	0	0	0	0	Yes	No	No	Yes	No	No	No	No	No	No
26	Karela	0	0	0	0	0	Yes	No	No	Yes	No	No	No	No	No	No
27	Vadana	0	0	0	0	0	Yes	No	No	Yes	No	No	No	No	No	No
28	Abala	0	0	0	0	0	Yes	No	No	Yes	No	No	No	No	No	No
29	Runi	0	0	0	0	0	Yes	Yes	No	Yes	No	No	Yes	Yes	Yes	Yes
30	Sanva	0	0	0	0	0	Yes	No	No	Yes	No	No	No	No	No	No
31	Moti Sari	0	0	0	0	0	Yes	No	No	Yes	No	No	No	No	No	No

Census of India 2011- Village Directory Amenities and Land use (As in 2009)

Availability of toilet & others
Yes / No

Communication and transport facilities (If amenities available code -Yes is given except for Village Pin Code, If not available within the village, the distance range code viz; a for < 5 Kms, b for 5-10 Kms and c for 10+ kms of nearest place where facility is available is given)

47	48	49	50	51	52	53	54	55	56	57	58	59	60	2	1
Community Toilet Including Bath.	Community Toilet Excluding Bath.	Rural Sanitary Mart or Sanitary Hardware Outlet Available Near The Village.	Community Bio- gas or Recycle of Waste for Productive Use.	Post Office (PO)	Sub Post Office (SPO)	Post & Telegraph Office (P&TO)	Village Pin Code	Telephones (Land Lines)	Public Call Office (PCO)	Mobile Phone Coverage	Internet Cafes/Common Service Centre (CSC)	Private Courier Facility	Bus Service (Public & Private)	Name Village	Sr. No.
No	Yes	No	No	c	Yes		385320	Yes	c	Yes	Yes	c	Yes	Vajapur Juna	1
Yes	No	No	No	c	c		385320	Yes	c	Yes	Yes	c	Yes	Vajapur Nava	2
No	No	No	No	b	b		385330	Yes	a	Yes	Yes	c	Yes	Sanesda	3
No	No	No	No	b	c		385320	Yes	a	Yes	Yes	c	Yes	Mera	4
No	No	No	No	c	c		385320	Yes	c	Yes	Yes	c	Yes	Devkapdi	5
No	No	No	No	c	c		385320	Yes	c	Yes	Yes	c	Yes	Harkudiya	6
No	No	No	No	c	c		385320	Yes	Yes	Yes	Yes	c	Yes	Radakiya	7
No	No	No	No	b	Yes		385320	b	b	Yes	Yes	b	Yes	Balodhan	8
No	No	No	No	b	b		385320	c	c	Yes	Yes	c	Yes	Khari Paldi	9
No	No	No	No	c	c		385320	Yes	Yes	Yes	Yes	c	Yes	Asana	10
No	No	No	No	b	Yes		385320	Yes	Yes	Yes	Yes	b	Yes	Kuvala	11
No	No	No	No	c	Yes		385320	Yes	Yes	Yes	Yes	c	Yes	Barvala	12
No	No	No	No	b	b		385320	b	b	Yes	Yes	b	Yes	Bhem Bordi	13
No	No	No	No	b	b		385330	b	b	Yes	Yes	b	Yes	Abasana	14
No	No	No	No	c	c		385320	Yes	c	Yes	Yes	c	Yes	Lunsela	15
No	No	Yes	No	b	Yes		385320	Yes	b	Yes	Yes	b	Yes	Suthar Nesdi	16
No	No	No	No	b	a		385320	Yes	b	Yes	Yes	b	Yes	Tetarva	17
No	No	No	No	c	Yes		385320	c	c	Yes	Yes	c	Yes	Chatara	18
No	No	No	No	b	b		385320	c	c	Yes	Yes	c	Yes	Mespura	19
No	No	No	No	c	b		385320	c	c	Yes	Yes	c	Yes	Chaladara	20
No	No	No	No	b	Yes		385320	Yes	b	Yes	Yes	b	Yes	Chembuva	21
No	No	No	No	b	a		385320	Yes	a	Yes	Yes	a	Yes	Nesda	22
No	No	No	No	b	b		385320	Yes	Yes	Yes	Yes	b	Yes	Bhodaliya	23
No	No	No	No	c	Yes		385320	Yes	a	Yes	Yes	b	Yes	Mitha	24
No	No	No	No	c	b		385320	Yes	Yes	Yes	Yes	b	Yes	Khara	25
No	No	No	No	c	a		385320	Yes	a	Yes	Yes	a	Yes	Karela	26
No	No	No	No	a	a		385320	Yes	b	Yes	Yes	b	Yes	Vadana	27
No	No	No	No	b	a		385320	Yes	b	Yes	Yes	b	Yes	Abala	28
Yes	No	No	No	c	Yes		385320	Yes	b	Yes	Yes	b	Yes	Runi	29
No	No	Yes	No	c	b		385320	Yes	Yes	a	Yes	b	Yes	Sanva	30
No	No	No	No	b	a		385320	Yes	a	Yes	a	a	Yes	Moti Sari	31

Census of India 2011- Village Directory Amenities and Land use (As in 2009)

Communication and transport facilities (If amenities available code -Yes is given except for Village Pin Code, If not available within the village, the distance range code viz; a for < 5 Kms, b for 5-10 Kms and c for 10+ kms of nearest place where facility is available is given)

Village connected to highways, village roads, banks & credit societies (If amenities available code -Yes is given, If not available within the village, the distance range code viz; a for < 5 Kms, b for 5-10 Kms and c for 10+ kms of nearest place where facility is available is given)

Sr. No.	Name Village	Railway Stations	Auto/Modified Autos	Taxis and Vans	Tractors	Cycle-Pulled Rickshaws (Manual & Machine Driven)	Carts Driven by Animals	Sea /River Ferry Service	Connected to National Highway (NH)	Connected to State Highway (SH)	Connected to Major District Road (MDR)	Connected to Others District Road	Pucca Roads	Kutchcha Roads	Water Bounded Macadam (WBM) Roads
1	2	61	62	63	64	65	66	67	68	69	70	71	72	73	74
1	Vajapur Juna	c	Yes	Yes	Yes		Yes	c	c	b	Yes	Yes	Yes	Yes	c
2	Vajapur Nava	c	Yes	Yes	Yes		Yes	c	Yes	b	Yes	c	Yes	c	Yes
3	Sanesda	c	a	Yes	Yes		Yes	c	c	a	Yes	a	Yes	Yes	c
4	Mera	c	c	Yes	Yes		Yes	c	c	c	Yes	b	Yes	Yes	c
5	Devkapdi	c	c	c	Yes		Yes	c	c	a	Yes	Yes	Yes	Yes	c
6	Harkudiya	c	c	c	Yes		Yes	c	c	c	Yes	Yes	Yes	Yes	c
7	Radakiya	c	c	c	Yes		Yes	c	c	c	Yes	Yes	Yes	Yes	b
8	Balodhan	b	b	Yes	Yes	Yes	Yes	Yes	c	b	Yes	b	Yes	Yes	Yes
9	Khari Paldi	c	c	c	Yes		Yes	c	c	Yes	c	c	Yes	Yes	b
10	Asana	c	c	c	Yes		Yes	c	c	Yes	b	Yes	Yes	Yes	a
11	Kuvala	b	Yes	Yes	Yes		Yes	c	Yes	a	Yes	Yes	Yes	Yes	Yes
12	Barvala	c	c	c	Yes		Yes	c	c	c	c	Yes	Yes	Yes	a
13	Bhem Bordi	b	Yes	b	Yes	Yes	Yes	c	b	b	Yes	Yes	Yes	Yes	b
14	Abasana	b	Yes	b	Yes	Yes	Yes	c	b	b	Yes	Yes	Yes	Yes	b
15	Lunsela	b	c	b	Yes		Yes	c	c	a	Yes	Yes	Yes	Yes	a
16	Suthar Nesdi	b	b	b	Yes		Yes	c	b	b	Yes	Yes	Yes	Yes	b
17	Tetarva	b	b	b	Yes	Yes	Yes	c	b	b	Yes	Yes	Yes	Yes	a
18	Chatara	c	c	c	Yes		Yes	c	Yes	c	Yes	c	Yes	Yes	c
19	Mespura	c	c	Yes	Yes		Yes	c	Yes	Yes	Yes	Yes	Yes	Yes	b
20	Chaladara	c	c	Yes	Yes	Yes	Yes	c	a	a	Yes	a	Yes	Yes	a
21	Chembuva	b	b	b	Yes	Yes	Yes	c	b	b	Yes	Yes	Yes	Yes	Yes
22	Nesda	a	Yes	Yes	Yes		Yes	c	a	a	Yes	Yes	Yes	Yes	Yes
23	Bhodaliya	b	b	b	Yes		Yes	c	b	b	b	Yes	Yes	Yes	Yes
24	Mitha	Yes	b	b	Yes		Yes	c	b	c	Yes	b	Yes	Yes	Yes
25	Khara	c	Yes	Yes	Yes		Yes	c	a	Yes	Yes	Yes	Yes	Yes	Yes
26	Karela	a	Yes	Yes	Yes		Yes	c	a	a	Yes	Yes	Yes	a	a
27	Vadana	b	b	b	b		Yes	c	b	b	a	Yes	Yes	Yes	a
28	Abala	b	b	b	b		Yes	c	Yes	b	b	Yes	Yes	Yes	b
29	Runi	b	c	b	Yes		Yes	c	Yes	b	b	b	Yes	Yes	b
30	Sanva	b	b	b	Yes	Yes	Yes	c	a	b	Yes	b	Yes	Yes	Yes
31	Moti Sari	a	a	a	a		Yes	c	a	a	a	Yes	a	a	Yes

Census of India 2011- Village Directory Amenities and Land use (As in 2009)

Village connected to highways, village roads, banks & credit societies (If amenities available code -Yes is given, If not available within the village , the distance range code viz; a for < 5 Kms, b for 5-10 Kms and c for 10+ kms of nearest place where facility is available is given)

Availability of miscellaneous facilities (If amenities available code -Yes is given, If not available within the village, the distance range code viz; a for < 5 Kms, b for 5-10 Kms and c for 10+ kms of nearest place where facility is available is given)

75	76	77	78	79	80	81	82	83	84	85	86	87	88	2	1
Navigable Waterway (River/Canal) (NW)	Footpaths (FP)	Commercial & Co-operative Banks	ATM	Agricultural Credit Societies	Self-Help Group (SHG)	Public Distribution System (PDS) Shop	Mandis / Regular Market	Weekly Haat	Agricultural Marketing Society	Integrated Child Development Scheme (Nutritional Centres)	Anganwadi Centre (Nutritional Centres)	Others (Nutritional Centres)	ASHA (Accredited Social Health Activist)	Name Village	Sr. No.
c	Yes	c	c	Yes	Yes	Yes	c	c	c	c	Yes	Yes	Yes	Vajapur Juna	1
c	Yes	c	c	Yes	Yes	Yes	c	c	c	c	Yes	Yes	Yes	Vajapur Nava	2
c	Yes	c	c	Yes	Yes	Yes	c	c	Yes	c	Yes	Yes	Yes	Sanesda	3
c	Yes	c	c	Yes	Yes	Yes	c	c	Yes	c	Yes	Yes	Yes	Mera	4
c	Yes	c	c	Yes	Yes	Yes	c	c	c	c	Yes	Yes	Yes	Devkapdi	5
c	Yes	c	c	Yes	Yes	Yes	c	c	Yes	c	Yes	Yes	Yes	Harkudiya	6
c	Yes	c	c	Yes	Yes	a	c	c	Yes	c	Yes	Yes	Yes	Radakiya	7
c	Yes	b	b	Yes	Yes	Yes	b	b	b	b	Yes	Yes	Yes	Balodhan	8
c	Yes	b	c	Yes	Yes	Yes	c	c	c	c	Yes	Yes	Yes	Khari Paldi	9
c	Yes	a	c	Yes	Yes	Yes	c	c	Yes	c	Yes	Yes	Yes	Asana	10
c	Yes	Yes	b	Yes	Yes	Yes	Yes	Yes	b	b	Yes	Yes	Yes	Kuvala	11
c	Yes	c	c	Yes	Yes	Yes	c	c	c	c	Yes	Yes	Yes	Barvala	12
c	Yes	b	b	Yes	Yes	Yes	b	b	Yes	b	Yes	Yes	Yes	Bhem Bordi	13
c	Yes	b	b	Yes	Yes	Yes	b	b	Yes	b	Yes	Yes	Yes	Abasana	14
c	Yes	c	c	Yes	Yes	c	c	c	c	c	Yes	Yes	Yes	Lunsela	15
c	Yes	b	b	Yes	Yes	Yes	b	b	b	b	Yes	Yes	Yes	Suthar Nesdi	16
c	Yes	b	b	Yes	Yes	Yes	b	b	Yes	b	Yes	Yes	Yes	Tetarva	17
c	Yes	b	c	Yes	Yes	Yes	c	c	c	c	Yes	Yes	Yes	Chatara	18
c	Yes	b	c	Yes	Yes	Yes	c	c	c	c	Yes	Yes	Yes	Mespura	19
c	Yes	c	c	Yes	Yes	Yes	c	c	c	c	Yes	Yes	Yes	Chaladara	20
c	Yes	b	b	Yes	Yes	a	b	b	Yes	b	Yes	Yes	Yes	Chembuva	21
c	Yes	a	a	Yes	Yes	Yes	a	a	a	a	Yes	Yes	Yes	Nesda	22
c	Yes	b	b	Yes	Yes	Yes	b	b	b	b	Yes	Yes	Yes	Bhodaliya	23
c	Yes	b	b	Yes	Yes	Yes	Yes	Yes	b	b	Yes	Yes	Yes	Mitha	24
c	Yes	b	b	Yes	Yes	Yes	b	Yes	Yes	b	Yes	Yes	Yes	Khara	25
c	Yes	a	a	Yes	Yes	Yes	a	a	a	a	Yes	Yes	Yes	Karela	26
c	Yes	a	a	Yes	Yes	Yes	a	a	a	a	Yes	Yes	Yes	Vadana	27
c	Yes	b	b	Yes	Yes	a	b	Yes	Yes	b	Yes	Yes	Yes	Abala	28
b	Yes	Yes	b	Yes	Yes	Yes	b	b	b	b	Yes	Yes	Yes	Runi	29
c	Yes	b	b	Yes	Yes	Yes	b	b	Yes	b	Yes	Yes	Yes	Sanva	30
c	Yes	a	a	Yes	Yes	Yes	a	a	Yes	a	Yes	Yes	Yes	Moti Sari	31

Census of India 2011- Village Directory Amenities and Land use (As in 2009)

Availability of miscellaneous facilities (If amenities available code -
Yes is given, If not available within the village, the distance range code
viz; a for < 5 Kms, b for 5-10 Kms and c for 10+ kms of nearest place
where facility is available is given)

Availability of electricity (Yes/No)

Sr. No.	Name Village	Community Centre With/ Without TV	Sports Field	Sports Club / Recreation Centre	Cinema / Video Hall	Public Library	Public Reading Room	Newspaper Supply	Assembly Polling Station	Birth & Death Registration Office	Power Supply for Domestic Use (ED)	Power Supply for Agricultural Use (EAG)	Power Supply for Commercial Use (EC)	Power Supply for All Uses (EA)
1	2	89	90	91	92	93	94	95	96	97	98	99	100	101
1	Vajapur Juna	c	Yes	c	c	c	c	Yes	Yes	Yes	Yes	Yes	Yes	Yes
2	Vajapur Nava	Yes	Yes	Yes	c	c	c	Yes	Yes	Yes	Yes	Yes	Yes	Yes
3	Sanesda	Yes	Yes	c	c	c	c	Yes	Yes	Yes	Yes	Yes	Yes	Yes
4	Mera	Yes	Yes	c	c	c	c	Yes	Yes	Yes	Yes	Yes	Yes	Yes
5	Devkapdi	Yes	Yes	c	c	c	c	Yes	Yes	Yes	Yes	Yes	Yes	Yes
6	Harkudiya	Yes	Yes	c	c	c	c	Yes	Yes	Yes	Yes	Yes	Yes	Yes
7	Radakiya	c	Yes	c	c	c	c	Yes	Yes	Yes	Yes	Yes	Yes	Yes
8	Balodhan	b	Yes	Yes	b	b	b	Yes	Yes	Yes	Yes	Yes	Yes	Yes
9	Khari Paldi	c	c	c	c	c	c	Yes	Yes	Yes	Yes	Yes	Yes	Yes
10	Asana	c	Yes	c	c	c	c	Yes	Yes	Yes	Yes	Yes	Yes	Yes
11	Kuvala	Yes	Yes	b	b	b	b	Yes	Yes	Yes	Yes	Yes	Yes	Yes
12	Barvala	Yes	Yes	Yes	c	c	c	Yes	Yes	Yes	Yes	Yes	Yes	Yes
13	Bhem Bordi	Yes	Yes	b	b	b	b	Yes	Yes	Yes	Yes	Yes	Yes	Yes
14	Abasana	Yes	Yes	b	b	b	b	Yes	Yes	Yes	Yes	Yes	Yes	Yes
15	Lunsela	Yes	Yes	c	c	c	c	Yes	Yes	Yes	Yes	Yes	Yes	Yes
16	Suthar Nesdi	Yes	Yes	b	b	b	b	Yes	Yes	Yes	Yes	Yes	Yes	Yes
17	Tetarva	b	Yes	Yes	b	b	b	Yes	Yes	Yes	Yes	Yes	Yes	Yes
18	Chatara	Yes	Yes	Yes	c	Yes	c	Yes	Yes	Yes	Yes	Yes	Yes	Yes
19	Mespura	Yes	c	c	c	c	c	Yes	Yes	Yes	Yes	Yes	Yes	Yes
20	Chaladara	c	Yes	Yes	c	Yes	Yes	Yes	Yes	Yes	Yes	Yes	Yes	Yes
21	Chembuva	Yes	Yes	Yes	b	b	b	Yes	Yes	Yes	Yes	Yes	Yes	Yes
22	Nesda	a	Yes	Yes	a	a	a	Yes	Yes	Yes	Yes	Yes	Yes	Yes
23	Bhodaliya	Yes	Yes	Yes	b	b	b	Yes	Yes	Yes	Yes	Yes	Yes	Yes
24	Mitha	Yes	Yes	Yes	b	Yes	Yes	Yes	Yes	Yes	Yes	Yes	Yes	Yes
25	Khara	Yes	Yes	b	b	b	b	Yes	Yes	Yes	Yes	Yes	Yes	Yes
26	Karela	a	Yes	a	a	Yes	Yes	Yes	Yes	Yes	Yes	Yes	Yes	Yes
27	Vadana	a	Yes	Yes	a	Yes	Yes	Yes	Yes	Yes	Yes	Yes	Yes	Yes
28	Abala	b	Yes	b	b	Yes	Yes	Yes	Yes	Yes	Yes	Yes	Yes	Yes
29	Runi	b	Yes	b	b	Yes	b	Yes	Yes	Yes	Yes	Yes	Yes	Yes
30	Sanva	Yes	b	b	b	Yes	Yes	Yes	Yes	Yes	Yes	Yes	Yes	Yes
31	Moti Sari	Yes	Yes	a	a	a	a	Yes	Yes	Yes	Yes	Yes	Yes	Yes

Census of India 2011- Village Directory Amenities and Land use (As in 2009)

Land Use

Area under different types of land use (in hectares rounded up to one decimal place)									
Name	Distance Range Code i.e. a for < 5 Kms, b for 5-10 Kms & c for 10+ kms.	Forests	Area Under Non-Agricultural Uses	Barren and Un-Cultivable Land	Permanent Pastures and Other Grazing Lands	Land Under Miscellaneous Tree Crops etc.	Culturable Waste Land	Name Village	Sr. No.
102	103	104	105	106	107	108	109	2	1
BHABHAR	c	0	20	0	67.3	0	0	Vajapur Juna	1
BHABHAR	c	0	20	0	42.7	0	0	Vajapur Nava	2
THARAD	c	0	20	0	77	0	0	Sanesda	3
BHABHAR	c	0	10	4.5	0	0	0	Mera	4
BHABHAR	c	0	24	0	10.8	0	0	Devkapdi	5
BHABHAR	c	0	3	0	3.5	0	0	Harkudiya	6
BHABHAR	c	0	22.9	0	20.5	0	0	Radakiya	7
BHABHAR	b	0	0	54	54	0	0	Balodhan	8
BHABHAR	c	0	20.4	0	47.4	0	0	Khari Paldi	9
BHABHAR	c	0	22.9	0	73.2	0	0	Asana	10
BHABHAR	b	0	61.8	0	64.8	0	0	Kuvala	11
BHABHAR	c	0	46.2	0	15.9	0	0	Barvala	12
BHABHAR	b	0	20	0	10	0	0	Bhem Bordi	13
BHABHAR	b	0	30.7	0	14	0	0	Abasana	14
BHABHAR	c	0	10	0	8.3	0	0	Lunsela	15
BHABHAR	b	0	4	42.6	42.7	0	0	Suthar Nesdi	16
BHABHAR	b	0	1	0	30	0	0	Tetarva	17
BHABHAR	c	0	4.4	0	80.1	0	0	Chatara	18
BHABHAR	c	0	0.8	0	38.3	0	0	Mespura	19
BHABHAR	c	0	0.8	0	41.7	0	0	Chaladara	20
BHABHAR	b	0	2.3	0	40	0	0	Chembuva	21
BHABHAR	a	0	3.2	0	20	0	0	Nesda	22
BHABHAR	b	0	13.9	0.2	33.7	0	0	Bhodaliya	23
BHABHAR	b	20	200	82.7	33.3	3	0	Mitha	24
BHABHAR	b	0	4	0	106.8	0	0	Khara	25
BHABHAR	a	0	1.7	0	25.6	0	0	Karela	26
BHABHAR	a	0	11.9	0	15.7	0	0	Vadana	27
BHABHAR	b	0	0	0	73	0	0	Abala	28
BHABHAR	b	0	0	54.3	209	0	0	Runi	29
BHABHAR	b	0	26.4	0	82.8	0	37.8	Sanva	30
BHABHAR	a	0	7.2	0	5.4	0	0	Moti Sari	31

**Census of India 2011- Village Directory
Amenities and Land use (As in 2009)**

Sr. No.	Name Village	Land Use										Name of three most important commodities manufactured		
		Area under different types of land use (in hectares rounded up to one decimal place)						Area irrigated by source (in hectare).						
		Fallow Lands Other Than Current Fallows	Current Fallows	Net Area Sown	Total Irrigated Land Area	Total Un-irrigated Land Area	Canals (C)	Wells/Tube-Wells (W/TW)	Tanks/Lakes (T/L)	Water Falls (WF)	Others (O)	First	Second	Third
110	111	112	113	114	115	116	117	118	119	120	121	122		
1	Vajapur Juna	22.1	0	828.1	336	492.1	0	336	0	0	0			
2	Vajapur Nava	12.9	0	842.6	240	602.6	0	240	0	0	0			
3	Sanesda	15.4	0	1052.6	700	352.6	0	700	0	0	0			
4	Mera	67.7	0	826.6	58	768.6	0	58	0	0	0			
5	Devkapdi	0	29	663.6	200.1	463.5	0	200.1	0	0	0			
6	Harkudiya	0	31.7	530.9	330.9	200	0	330.9	0	0	0			
7	Radakiya	0	0	387.1	200.1	187	0	200.1	0	0	0			
8	Balodhan	0	0	1428.5	1210	218.2	0	1210.2	0	0	0			
9	Khari Paldi	0	0	704	704	0	0	704	0	0	0			
10	Asana	0	0	732.2	650.2	82	0	650.2	0	0	0			
11	Kuvala	0	0	867	570	297	0	570	0	0	0			
12	Barvala	0	0	841.6	420	421.6	0	420	0	0	0			
13	Bhem Bordi	0	0	709	709	0	0	709	0	0	0			
14	Abasana	0	0	680	680	0	0	680	0	0	0			
15	Lunsela	0	4.6	92.5	50	42.5	0	50	0	0	0			
16	Suthar Nesdi	0	0	790.4	470	320.4	0	470	0	0	0			
17	Tetarva	49	0	651	211	440	0	211	0	0	0			
18	Chatara	0	0	901.8	600.2	301.6	0	600.2	0	0	0			
19	Mesapura	0	0	361	210	151	0	210	0	0	0			
20	Chaladara	0	0	396.4	260.1	136.3	0	260.1	0	0	0			
21	Chembuva	29	0	816	316	500	0	316	0	0	0			
22	Nesda	0	0	531.6	531.6	0	0	531.6	0	0	0			
23	Bhodaliya	0	0	327.8	200	127.8	0	200	0	0	0			
24	Mitha	40.7	0	1352.4	750	602.4	0	750	0	0	0			
25	Khara	0	0	497.6	300	197.6	0	300	0	0	0			
26	Karela	0	8.9	338.4	334.3	4.2	0	334.3	0	0	0			
27	Vadana	32.6	0	659.4	180	479.4	0	180	0	0	0			
28	Abala	75.3	0	564.4	250	314.4	0	250	0	0	0			
29	Runi	0	0	1595.7	801	794.7	0	801	0	0	0			
30	Sanva	0	0	1167.4	640.2	527.2	0	640.2	0	0	0			
31	Moti Sari	0	0	97.9	10	87.9	0	10	0	0	0			

Census of India 2011- Village Directory Amenities and Land use (As in 2009)

Number of educational amenities available. (If not available within the village, the distance range code viz; a for < 5 Kms, b for 5-10 Kms and c for 10+ kms of nearest place where facility is available is given).

Sr. No.	Name Village	Location Code No.	Total Area of The Village (In Hectares Rounded Up to One Decimal Place)	Total Population (2011 Census)	Number of Households (2011 Census)	Pre-Primary School (PP)	Primary School (P)	Middle School (M)	Secondary School (S)	Senior Secondary School (SS)	Degree College of Arts Science & Commerce (ASC)	Engineering College (EC)	Medical College (MC)	Management Institute (MI)
1	2	3	4	5	6	7	8	9	10	11	12	13	14	15
CD Block:-Bhabhar (0021)														
32	Khadosan	508482	300.4	1633	290	a	2		a	a	c	c	c	c
33	Jasanwada	508483	1180.9	2561	473	b	4		b	b	c	c	c	c
34	Undai	508484	795.3	1922	315	1	1		b	b	c	c	c	c
35	Kaprupur	508485	667.6	2230	387	a	2		a	a	c	c	c	c
36	Beda	508486	1103.4	2082	364	a	1		a	a	c	c	c	c
37	Tanvad	508487	878.3	2364	393	b	1		b	b	c	c	c	c
38	Jorvada	508488	714.3	1158	203	b	1		b	b	c	c	c	c
39	Indarva Juna	508489	1204.7	1428	222	b	1		b	b	c	c	c	c
40	Indarva Nava	508490	1456.3	1866	272	c	1		c	c	c	c	c	c
41	Vadpag	508491	1139.6	2199	370	b	1		b	b	c	c	c	c
42	Vavdi	508492	382.7	852	145	b	1		b	b	c	c	c	c
43	Manpura Bhabhar	508493	178.9	923	134	b	1		b	b	c	c	c	c
44	Gangun	508494	437.9	1834	280	b	1		b	b	c	c	c	c
45	Ujjanwada	508495	871.5	1275	226	b	1		1	b	c	c	c	c
46	Buretha	508496	677.1	1086	184	b	1		b	b	c	c	c	c
47	Chachasana	508497	499.5	964	159	b	1		b	b	c	c	c	c
48	Chichodara	508498	802.6	1361	257	c	1		c	c	c	c	c	c
49	Dhenkwadi	508499	594.2	666	143	b	1		b	b	c	c	c	c
50	Gosan	508500	801.7	1487	280	c	1		c	c	c	c	c	c
51	Roita	508501	644.4	829	171	c	1		c	c	c	c	c	c
Block Total :			40285.7	101258	17232	1	86	0	5	2	0	0	0	0

Census of India 2011- Village Directory Amenities and Land use (As in 2009)

Number of educational amenities available. (If not available within the village, the distance range code viz; a for < 5 Kms, b for 5-10 Kms and c for 10+ kms of nearest place where facility is available is given).

Number of Medical Amenities available. (If not available within the village, the distance range code viz; a for < 5 Kms, b for 5-10 Kms and c for 10+ kms of nearest place where facility is available is given).

Polytechnic (Pt)	Vocational Training School /ITI	Non-Formal Training Centre (NFTC)	Special School for Disabled (SSD)	Others (Specify)	Community Health Centre (CHC)	Primary Health Centre (PHC)	Primary Health Sub Centre (PHS)	Maternity and Child Welfare Centre (MCW)	T.B. Clinic (TBC)	Hospital-Allopathic (HA)	Hospital-Alternative Medicine (HO)	Dispensary (D)	Veterinary Hospital (VH)	Mobile Health Clinic (MHC)	Family Welfare Centre (FWC)	Name Village	Sr. No.
16	17	18	19	20	21	22	23	24	25	26	27	28	29	30	31	2	1
c	a	c	c		a	a	a	a	a	a	c	a	a	a	a	Khadosan	32
c	b	c	c		b	b	b	b	b	b	c	b	b	b	b	Jasanwada	33
c	b	c	c		b	b	1	b	b	b	c	b	b	b	b	Undai	34
c	a	c	c		a	a	a	a	a	a	c	a	a	a	a	Kaprupur	35
c	a	c	c		a	a	a	a	a	a	c	a	a	a	a	Beda	36
c	b	c	c		b	b	b	b	b	b	c	b	b	b	b	Tanvad	37
c	b	c	c		b	b	b	b	b	b	c	b	b	b	b	Jorvada	38
c	b	c	c		b	b	b	b	b	b	c	b	b	b	b	Indarva Juna	39
c	c	c	c		c	b	b	c	c	c	c	c	c	c	c	Indarva Nava	40
c	b	c	c		b	b	1	b	b	b	c	b	b	b	b	Vadpag	41
c	b	c	c		b	b	b	b	b	b	c	b	b	b	b	Vavdi	42
c	b	c	c		b	b	b	b	b	b	c	b	b	b	b	Manpura Bhabhar	43
c	b	c	c		b	b	b	b	b	b	c	b	b	b	b	Gangun	44
c	b	c	c		b	b	b	b	b	b	c	b	b	b	b	Ujjanwada	45
c	b	c	c		b	b	b	b	b	b	c	b	b	b	b	Buretha	46
c	b	c	c		b	b	b	b	b	b	c	b	b	b	b	Chachasana	47
c	c	c	c		c	c	b	c	c	c	c	c	c	c	c	Chichodara	48
c	b	c	c		b	b	b	b	b	b	c	b	b	b	b	Dhenkwadi	49
c	c	c	c		c	c	1	c	c	c	c	c	c	c	c	Gosan	50
c	c	c	c		c	c	c	c	c	c	c	c	c	c	c	Roita	51
0	0	0	0	0	0	2	12	0	0	0	0	0	1	0	0		

Census of India 2011- Village Directory Amenities and Land use (As in 2009)

Sr. No.	Name Village	Number of Non-Government Medical Amenities available.							Availability of drinking water - Yes / No							
		Charitable Non Govt. Hospital/Nursing Home.	Medical Practitioner With MBBS Degree	Medical Practitioner With Other Degree	Medical Practitioner With No Degree	Traditional Practitioner and Faith Healer	Medicine Shop	Others	Tap Water (Treated/Untreated)	Well Water (Covered / Uncovered well)	Hand Pump	Tube wells / Bore well	Spring	River / Canal	Tank / Pond / Lake	Others
1	2	32	33	34	35	36	37	38	39	40	41	42	43	44	45	46
32	Khadosan	0	0	0	0	0	0	0	Yes	No	No	Yes	No	No	No	No
33	Jasanwada	0	0	0	0	0	0	0	Yes	No	No	Yes	No	No	No	No
34	Undai	0	0	0	0	0	0	0	Yes	No	No	Yes	No	No	No	No
35	Kaprupur	0	0	0	0	0	0	0	Yes	No	No	Yes	No	No	No	No
36	Beda	0	0	0	0	0	0	0	Yes	No	No	Yes	No	No	No	No
37	Tanvad	0	0	0	0	0	0	0	Yes	No	No	Yes	No	No	No	No
38	Jorvada	0	0	0	0	0	0	0	Yes	Yes	No	Yes	No	No	No	No
39	Indarva Juna	0	0	0	0	0	0	0	Yes	No	No	Yes	No	No	No	No
40	Indarva Nava	0	0	0	0	0	0	0	Yes	No	No	Yes	No	No	No	No
41	Vadpag	0	0	0	0	0	0	0	Yes	No	No	Yes	No	No	No	No
42	Vavdi	0	0	0	0	0	0	0	Yes	No	No	No	No	No	No	Yes
43	Manpura Bhabhar	0	0	0	0	0	0	0	Yes	No	No	No	No	No	No	Yes
44	Gangun	0	0	0	0	0	0	0	Yes	No	No	No	No	No	No	Yes
45	Ujjanwada	0	0	0	0	0	0	0	Yes	No	No	Yes	No	No	No	Yes
46	Buretha	0	0	0	0	0	0	0	Yes	No	No	Yes	No	No	No	Yes
47	Chachasana	0	0	0	0	0	0	0	No	No	No	Yes	No	No	No	No
48	Chichodara	0	0	0	0	0	0	0	Yes	No	No	No	No	No	No	No
49	Dhenkwadi	0	0	0	0	0	0	0	Yes	No	No	No	No	No	No	No
50	Gosan	0	0	0	0	0	0	0	Yes	No	No	No	No	No	No	No
51	Roita	0	0	0	0	0	0	0	Yes	No	No	No	No	No	No	No
Block Total :		1	0	0	0	0	0	0	50	4	0	44	0	0	3	6

Census of India 2011- Village Directory

Amenities and Land use (As in 2009)

Availability of toilet & others
Yes / No

Communication and transport facilities (If amenities available code -Yes is given except for Village Pin Code, If not available within the village, the distance range code viz; a for < 5 Kms, b for 5-10 Kms and c for 10+ kms of nearest place where facility is available is given)

Community Toilet Including Bath.	Community Toilet Excluding Bath.	Rural Sanitary Mart or Sanitary Hardware Outlet Available Near The Village.	Community Bio- gas or Recycle of Waste for Productive Use.	Post Office (PO)	Sub Post Office (SPO)	Post & Telegraph Office (P&TO)	Village Pin Code	Telephones (Land Lines)	Public Call Office (PCO)	Mobile Phone Coverage	Internet Cafés/Common Service Centre (CSC)	Private Courier Facility	Bus Service (Public & Private)	Name Village	Sr. No.
47	48	49	50	51	52	53	54	55	56	57	58	59	60	2	1
No	No	No	No	b	a		385320	Yes	a	Yes	Yes	a	Yes	Khadosan	32
No	No	No	No	c	Yes		385320	b	b	Yes	Yes	b	Yes	Jasanwada	33
No	No	No	No	b	Yes		385320	Yes	Yes	Yes	Yes	b	Yes	Undai	34
No	No	No	No	c	a		385320	Yes	a	Yes	Yes	a	Yes	Kapurpur	35
No	No	No	No	a	a		385320	Yes	Yes	a	Yes	a	Yes	Beda	36
No	No	No	No	b	Yes		385320	Yes	Yes	Yes	Yes	b	Yes	Tanvad	37
No	No	No	No	c	c		385320	Yes	Yes	Yes	Yes	c	Yes	Jorvada	38
No	No	No	No	c	b		385320	Yes	Yes	Yes	Yes	b	Yes	Indarva Juna	39
No	No	No	No	a	a		385320	Yes	Yes	Yes	Yes	c	Yes	Indarva Nava	40
No	No	No	No	b	b		385320	b	b	b	Yes	b	Yes	Vadpag	41
No	No	No	No	b	b		385320	b	b	Yes	Yes	b	Yes	Vavdi	42
No	No	No	No	c	b		385320	b	b	Yes	Yes	b	Yes	Manpura Bhabhar	43
No	No	No	No	c	b		385320	b	b	Yes	Yes	b	Yes	Gangun	44
No	No	No	No	b	Yes		385320	Yes	Yes	Yes	Yes	b	Yes	Ujjanwada	45
No	No	No	No	b	b		385320	b	b	Yes	Yes	b	Yes	Buretha	46
No	No	No	No	b	b		385320	b	b	Yes	Yes	b	Yes	Chachasana	47
No	No	No	No	c	a		385320	c	c	Yes	Yes	c	Yes	Chichodara	48
No	No	No	No	c	b		385320	b	b	Yes	Yes	b	Yes	Dhenkwadi	49
No	No	No	No	b	b		385320	Yes	b	Yes	Yes	c	Yes	Gosan	50
No	No	No	No	c	c		385320	c	c	Yes	Yes	c	Yes	Roita	51
2	1	2	0	0	13	0	51	34	14	48	50	0	51		

Census of India 2011- Village Directory Amenities and Land use (As in 2009)

Sr. No.	Name Village	Communication and transport facilities (If amenities available code -Yes is given except for Village Pin Code, If not available within the village, the distance range code viz; a for < 5 Kms, b for 5-10 Kms and c for 10+ kms of nearest place where facility is available is given)							Village connected to highways, village roads, banks & credit societies (If amenities available code -Yes is given, If not available within the village, the distance range code viz; a for < 5 Kms, b for 5-10 Kms and c for 10+ kms of nearest place where facility is available is given)						
		Railway Stations	Auto/Modified Autos	Taxis and Vans	Tractors	Cycle-Pulled Rickshaws (Manual & Machine Driven)	Carts Driven by Animals	Sea /River Ferry Service	Connected to National Highway (NH)	Connected to State Highway (SH)	Connected to Major District Road (MDR)	Connected to Others District Road	Pucca Roads	Kutchcha Roads	Water Bounded Macadam (WBM) Roads
1	2	61	62	63	64	65	66	67	68	69	70	71	72	73	74
32	Khadosan	a	a	a	Yes	Yes	Yes	c	b	b	Yes	a	Yes	Yes	a
33	Jasanwada	b	b	b	Yes		Yes	c	b	b	Yes	b	Yes	Yes	b
34	Undai	b	b	Yes	b	Yes	Yes	c	Yes	b	Yes	b	Yes	Yes	b
35	Kaprupur	a	a	a	a		Yes	a	Yes	Yes	Yes	Yes	Yes	Yes	a
36	Beda	a	Yes	a	Yes	Yes	Yes	c	a	a	Yes	Yes	Yes	Yes	a
37	Tanvad	b	b	b	Yes	Yes	Yes	c	b	b	Yes	Yes	Yes	Yes	Yes
38	Jorvada	c	c	c	Yes		Yes	c	c	c	Yes	b	Yes	Yes	b
39	Indarva Juna	b	c	c	Yes		Yes	c	b	b	Yes	b	Yes	Yes	b
40	Indarva Nava	c	a	a	Yes		Yes	c	c	c	Yes	c	Yes	Yes	c
41	Vadpag	b	b	b	Yes	Yes	Yes	c	a	a	b	Yes	Yes	Yes	b
42	Vavdi	b	b	b	Yes	Yes	Yes	c	a	a	b	Yes	Yes	Yes	b
43	Manpura Bhabhar	b	b	b	Yes	Yes	Yes	c	a	a	b	Yes	Yes	Yes	b
44	Gangun	b	b	b	Yes	Yes	Yes	c	Yes	Yes	b	b	Yes	Yes	b
45	Ujjanwada	b	b	b	Yes		Yes	c	Yes	Yes	a	b	Yes	Yes	Yes
46	Buretha	b	b	Yes	Yes		b	b	b	b	Yes	b	Yes	Yes	Yes
47	Chachasana	b	b	Yes	Yes		b	b	b	b	Yes	b	Yes	Yes	b
48	Chichodara	c	c	c	Yes	Yes	Yes	c	Yes	Yes	c	c	Yes	Yes	c
49	Dhenkwadi	b	b	b	Yes	Yes	Yes	c	a	a	b	Yes	Yes	Yes	b
50	Gosan	c	b	b	Yes		Yes	c	Yes	c	a	Yes	Yes	Yes	Yes
51	Roita	a	a	c	Yes		Yes	c	Yes	Yes	Yes	Yes	Yes	Yes	c
Block Total :		1	9	14	46	17	49	1	13	9	35	30	50	48	14

Census of India 2011- Village Directory

Amenities and Land use (As in 2009)

Village connected to highways,
village roads, banks & credit
societies (If amenities available code
-Yes is given, If not available within
the village, the distance range code
viz; a for < 5 Kms, b for 5-10 Kms
and c for 10+ kms of nearest place
where facility is available is given)

Availability of miscellaneous facilities (If amenities available code -
Yes is given, If not available within the village, the distance range code
viz; a for < 5 Kms, b for 5-10 Kms and c for 10+ kms of nearest place
where facility is available is given)

Navigable Waterway (River/Canal) (NW)	Footpaths (FP)	Commercial & Co-operative Banks	ATM	Agricultural Credit Societies	Self-Help Group (SHG)	Public Distribution System (PDS) Shop	Mandis / Regular Market	Weekly Haat	Agricultural Marketing Society	Integrated Child Development Scheme (Nutritional Centres)	Anganwadi Centre (Nutritional Centres)	Others (Nutritional Centres)	ASHA (Accredited Social Health Activist)	Name Village	Sr. No.
75	76	77	78	79	80	81	82	83	84	85	86	87	88	2	1
c	Yes	a	a	Yes	Yes	Yes	a	a	a	a	Yes	Yes	Yes	Khadosan	32
c	Yes	b	b	Yes	Yes	Yes	b	b	b	b	Yes	Yes	Yes	Janawada	33
c	Yes	b	b	Yes	Yes	Yes	b	b	b	b	Yes	Yes	Yes	Undai	34
c	Yes	a	a	Yes	Yes	Yes	a	a	Yes	a	Yes	Yes	Yes	Kaprupur	35
c	Yes	a	a	Yes	Yes	Yes	a	a	a	a	Yes	Yes	Yes	Beda	36
c	Yes	b	b	Yes	Yes	Yes	b	b	Yes	b	Yes	Yes	Yes	Tanvad	37
c	Yes	b	b	Yes	Yes	Yes	b	b	b	b	Yes	Yes	Yes	Jorvada	38
c	Yes	b	b	Yes	Yes	Yes	b	b	b	b	Yes	Yes	Yes	Indarva Juna	39
c	Yes	c	c	Yes	Yes	Yes	c	c	c	c	Yes	Yes	Yes	Indarva Nava	40
c	Yes	b	b	Yes	Yes	Yes	b	b	b	b	Yes	Yes	Yes	Vadpag	41
c	Yes	b	b	Yes	Yes	b	b	b	b	b	Yes	Yes	Yes	Vavdi	42
c	Yes	b	b	Yes	Yes	b	b	b	b	b	Yes	Yes	Yes	Manpura Bhabhar	43
c	Yes	b	b	Yes	Yes	Yes	b	b	Yes	b	Yes	Yes	Yes	Gangun	44
c	Yes	b	b	Yes	Yes	Yes	b	b	b	b	Yes	Yes	Yes	Ujjanwada	45
c	Yes	b	b	Yes	Yes	Yes	b	b	Yes	b	Yes	Yes	Yes	Buretha	46
c	Yes	b	b	Yes	Yes	Yes	b	b	b	b	Yes	Yes	Yes	Chachasana	47
c	Yes	c	c	Yes	Yes	Yes	c	c	Yes	c	Yes	Yes	Yes	Chichodara	48
c	Yes	b	b	Yes	Yes	Yes	b	b	b	b	Yes	Yes	Yes	Dhenkwadi	49
c	Yes	c	c	Yes	Yes	Yes	c	c	c	c	Yes	Yes	Yes	Gosan	50
c	Yes	c	c	Yes	Yes	a	c	c	c	c	Yes	Yes	Yes	Roita	51
0	51	2	0	51	51	44	2	4	18	0	51	51	51		

Census of India 2011- Village Directory Amenities and Land use (As in 2009)

Availability of miscellaneous facilities (If amenities available code -
Yes is given, If not available within the village, the distance range
code viz; a for < 5 Kms, b for 5-10 Kms and c for 10+ kms of nearest
place where facility is available is given)

Availability of electricity (Yes/No)

Sr. No.	Name Village	Community Centre With/ Without TV	Sports Field	Sports Club / Recreation Centre	Cinema / Video Hall	Public Library	Public Reading Room	Newspaper Supply	Assembly Polling Station	Birth & Death Registration Office	Power Supply for Domestic Use (ED)	Power Supply for Agricultural Use (EAG)	Power Supply for Commercial Use (EC)	Power Supply for All Uses (EA)
1	2	89	90	91	92	93	94	95	96	97	98	99	100	101
32	Khadosan	a	Yes	a	a	Yes	Yes	Yes	Yes	Yes	Yes	Yes	Yes	Yes
33	Jasanwada	Yes	Yes	Yes	b	Yes	Yes	Yes	Yes	Yes	Yes	Yes	Yes	Yes
34	Undai	Yes	Yes	Yes	b	Yes	Yes	Yes	Yes	Yes	Yes	Yes	Yes	Yes
35	Kapurpur	Yes	Yes	a	a	Yes	Yes	Yes	Yes	Yes	Yes	Yes	Yes	Yes
36	Beda	Yes	Yes	a	a	a	a	Yes	Yes	Yes	Yes	Yes	Yes	Yes
37	Tanvad	Yes	Yes	b	b	b	b	Yes	Yes	Yes	Yes	Yes	Yes	Yes
38	Jorvada	Yes	Yes	b	b	Yes	Yes	Yes	Yes	Yes	Yes	Yes	Yes	Yes
39	Indarva Juna	Yes	Yes	b	b	Yes	Yes	Yes	Yes	Yes	Yes	Yes	Yes	Yes
40	Indarva Nava	Yes	Yes	c	c	c	c	Yes	Yes	Yes	Yes	Yes	Yes	Yes
41	Vadpag	Yes	b	b	b	b	b	Yes	Yes	Yes	Yes	Yes	Yes	Yes
42	Vavdi	b	b	b	b	b	b	Yes	Yes	Yes	Yes	Yes	Yes	Yes
43	Manpura Bhabhar	b	b	b	b	b	b	Yes	Yes	Yes	Yes	Yes	Yes	Yes
44	Gangun	Yes	b	b	b	b	b	Yes	Yes	Yes	Yes	Yes	Yes	Yes
45	Ujjanwada	Yes	Yes	b	b	Yes	b	Yes	Yes	Yes	Yes	Yes	Yes	Yes
46	Buretha	b	Yes	b	b	b	b	Yes	Yes	Yes	Yes	Yes	Yes	Yes
47	Chachasana	Yes	b	b	b	b	b	Yes	Yes	Yes	Yes	Yes	Yes	Yes
48	Chichodara	Yes	c	c	c	c	c	Yes	Yes	Yes	Yes	Yes	Yes	Yes
49	Dhenkwadi	Yes	b	b	b	b	b	Yes	Yes	Yes	Yes	Yes	Yes	Yes
50	Gosan	c	Yes	c	c	c	c	Yes	Yes	Yes	Yes	Yes	Yes	Yes
51	Roita	c	Yes	Yes	c	c	c	Yes	Yes	Yes	Yes	Yes	Yes	Yes
Block Total :		33	41	14	0	15	12	51	51	51	51	51	51	51

Census of India 2011- Village Directory Amenities and Land use (As in 2009)

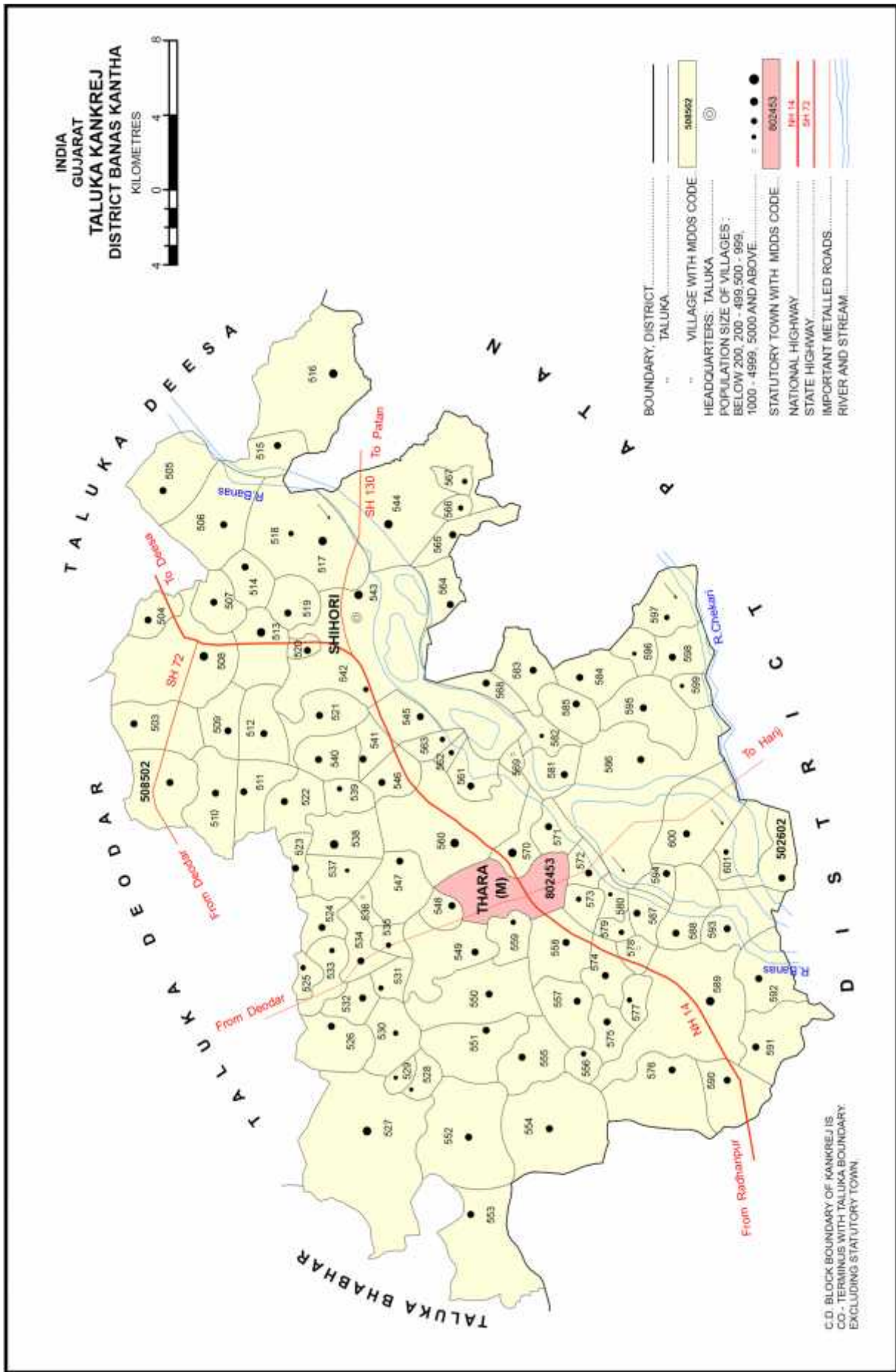
Land Use									
Nearest Town									
Area under different types of land use (in hectares rounded up to one decimal place)									
Name	Distance Range Code i.e. a for < 5 Kms, b for 5-10 Kms & c for 10+ kms.	Forests	Area Under Non- Agricultural Uses	Barren and Un-Cultivable Land	Permanent Pastures and Other Grazing Lands	Land Under Miscellaneous Tree Crops etc.	Culturable Waste Land	Name Village	Sr. No.
102	103	104	105	106	107	108	109	2	1
BHABHAR	a	0	0	0	18	0	0	Khadosan	32
BHABHAR	b	0	65.7	0	65.6	0	0	Jasanwada	33
BHABHAR	b	0	32.4	0	55.4	0	0	Undai	34
BHABHAR	a	0	90.9	0	3.8	0	0	Kapurpur	35
BHABHAR	a	0	53	0	65.4	0	0	Beda	36
BHABHAR	b	0	50.3	0	36	0	0	Tanvad	37
BHABHAR	b	0	36.5	0	40	0	0	Jorvada	38
BHABHAR	b	0	156.1	79.3	0	0	0	Indarva Juna	39
BHABHAR	c	0	1.3	0	384.5	81	0	Indarva Nava	40
BHABHAR	b	4.4	30.6	51.2	44	0	0	Vadpag	41
BHABHAR	b	0	0	16.4	39.8	0	0	Vavdi	42
BHABHAR	b	0.1	0	11.4	14	0	0	Manpura Bhabhar	43
BHABHAR	b	0	0	56.7	3.7	0	0	Gangun	44
BHABHAR	b	0	15.1	0	116	0	71.6	Ujjanwada	45
BHABHAR	b	0	0	45.2	76.2	0	0	Buretha	46
BHABHAR	b	0	0	19.3	65.4	0	0	Chachasana	47
BHABHAR	c	48.4	0	44.2	25.9	0	0	Chichodara	48
BHABHAR	b	1.3	0.7	36.3	20.7	0	0	Dhenkwadi	49
BHABHAR	c	0	17.7	109.4	7.9	0	0	Gosan	50
BHABHAR	c	0	8.7	1.2	50	0	0	Roita	51
	0	74.2	1172.5	708.9	2519.8	84	109.4		

**Census of India 2011- Village Directory
Amenities and Land use (As in 2009)**

Sr. No.	Name Village	Land Use										Name of three most important commodities manufactured		
		Area under different types of land use (in hectares rounded up to one decimal place)					Area irrigated by source (in hectare).							
		Fallow Lands Other Than Current Fallows	Current Fallows	Net Area Sown	Total Irrigated Land Area	Total Un-irrigated Land Area	Canals (C)	Wells/Tube-Wells (W/TW)	Tanks/Lakes (T/L)	Water Falls (WF)	Others (O)	First	Second	Third
1	2	110	111	112	113	114	115	116	117	118	119	120	121	122
32	Khadosan	0	0	282.4	140	142.4	0	140	0	0	0			
33	Jasanwada	0	0	1049.6	500	549.6	0	500	0	0	0			
34	Undai	0	0	707.6	210.5	497.1	0	210.5	0	0	0			
35	Kaprupur	0	0	572.9	200	372.9	0	200	0	0	0			
36	Beda	0	0	985	400	585	0	400	0	0	0			
37	Tanvad	0	0	792	200	592	0	200	0	0	0			
38	Jorvada	0	0	637.8	60	577.8	60	0	0	0	0			
39	Indarva Juna	0	0	969.2	30	939.2	30	0	0	0	0			
40	Indarva Nava	0	0	989.5	25	964.5	25	0	0	0	0			
41	Vadpag	0	0	1009.3	0	1009.3	0	0	0	0	0			
42	Vavdi	0	0	326.4	40	286.4	0	40	0	0	0			
43	Manpura Bhabhar	0	0	153.4	13	140.4	0	13	0	0	0			
44	Gangun	0	0	377.5	70	307.5	40	30	0	0	0			
45	Ujjanwada	0	68.8	600	400	200	400	0	0	0	0			
46	Buretha	0	0	555.6	150	405.6	0	150	0	0	0			
47	Chachasana	0	0	414.8	110	304.8	0	110	0	0	0			
48	Chichodara	0	0	684.1	84	600.1	0	84	0	0	0			
49	Dhenkwadi	0	0	535.1	55	480.1	0	55	0	0	0			
50	Gosan	0	35.1	631.6	17.7	613.9	0	17.7	0	0	0			
51	Roita	0	62.7	521.8	1.2	520.6	0	1.2	0	0	0			
Block Total :		344.7	240.8	35031.1	15829	19202	555	15274	0	0				

TALUKA/C.D.BLOCK

KANKREJ



(C) Alphabetical List of Village (Kankrej Taluka)

Sr. No.	Name of Village	2011 Census Location Code Number	2001 Census Location Code Number	Sr. No.	Name of Village	2011 Census Location Code Number	2001 Census Location Code Number
1	2	3	4	1	2	3	4
1	Adhgam	508549	00214200	26	Fatepura	508529	00212200
2	Akoli	508541	00213400	27	Gothada	508525	00211800
3	Maharajvas Akoli Thakorvas	508540	00213300	28	Gunthawada(Dal patpura)	508596	00219300
4	Amarnesda	508584	00217900	29	Indramana	508547	00214000
5	Amblivas	508542	00213500	30	Isarva	508526	00211900
6	Amblun	508581	00217600	31	Jakhel	508555	00214800
7	Anandpura	508587	00218300	32	Jaliya	508566	00216000
8	Anganwada	508583	00217800	33	Jamana Padar	508515	00210900
9	Arduvada	508518	00211100	34	Jotada	508556	00214900
10	Arniwada	508505	00209800	35	Kakar	508538	00213100
11	Balochpura	508561	00215500	36	Kamboi	508544	00213700
12	Bhadrevadi	508593	00219000	37	Kantheriya	508533	00212600
13	Bhalgam	508574	00216900	38	Karsanpura	508578	00217300
14	Bhavnagar	508559	00215200	39	Kasalpura	508568	00216200
15	Bukoli	508506	00209900	40	Kasara	508595	00219200
16	Changa	508550	00214300	41	Kashipura	508530	00212300
17	Cekhala	508513	00210600	42	Katediya	508524	00211700
18	Chembla	508537	00213000	43	Khariya	508572	00216600
19	Chimangadh	508511	00210400	44	Khasa	508539	00213200
20	Devdarbar	508536	00212900	45	Khengarpura	508579	00217400
21	Devpura	508598	00219500	46	Khimana(Palodar Na Vas)	508508	00210100
22	Dhanera	508597	00219400	47	Khoda	508503	00209500
23	Dudasan	508564	00215800	48	Khodla	508504	00209700
24	Dugrasan	508546	00213900	49	Kudva	508531	00212400
25	Fategadh	508567	00216100	50	Kunvarava	508521	00211400

Sr. No.	Name of Village	2011 Census Location Code Number	2001 Census Location Code Number
1	2	3	4
51	Laxmipura	508565	00215900
52	Maidkol	508548	00214100
53	Mandala	508554	00214700
54	Mangalpura Nagot	508562	00215600
55	Manpur (Shihori)	508545	00213800
56	Manpura (Un)	508591	00218700
57	Mota Jampur	508586	00218200
58	Nagot	508563	00215700
59	Nana Jampur	508571	00216500
60	Nanota	508502	00209400
61	Nasaratpura	508528	00212100
62	Nathpura	508532	00212500
63	Nava	508580	00217500
64	Nekariya	508557	00215000
65	Nekoi	508523	00211600
66	Odha	508594	00219100
67	Padar	508575	00217000
68	Padardi	508522	00211500
69	Rajpur	508534	00212700
70	Ranakpur	508558	00215100
71	Ranawada (Jagiri)	508519	00211200
72	Ranawada (Khalsa)	508585	00218000
73	Raner	508516	00211000
74	Ratangadh	508512	00210500
75	Ratanpura (Shihori)	508520	00211300
76	Ratanpura (Un)	508590	00218600

Sr. No.	Name of Village	2011 Census Location Code Number	2001 Census Location Code Number
1	2	3	4
77	Raviyana	508509	00210200
78	Runi	508573	00216800
79	Ruppura	508569	00216300
80	Ruvel	508552	00214500
81	Samanva	508507	00210000
82	Savpura	508577	00217200
83	Shihori	508543	00213600
84	Shirwada	508551	00214400
85	Shiya	508588	00218400
86	Sohanpura	508601	00219800
87	Sudrosan	508602	00219900
88	Tana	508570	00216400
89	Tatiyana	508576	00217100
90	Tervada	508527	00212000
91	Thali	508582	00217700
92	Totana	508600	00219700
93	Ucharpi	508514	00210700
94	Umbri	508517	00211100
95	Un	508589	00218500
96	Vada	508560	00215400
97	Valpura	508592	00218900
98	Varasada	508553	00214600
99	Vibhanesda	508535	00212800
100	Vithlod	508599	00219600
101	Zalmor	508510	00210300

Census of India 2011- Village Directory Amenities and Land use (As in 2009)

Number of educational amenities available. (If not available within the village, the distance range code viz; a for < 5 Kms, b for 5-10 Kms and c for 10+ kms of nearest place where facility is available is given).

Sr. No.	Name Village	Location Code No.	Total Area of The Village (In Hectares Rounded Up to One Decimal Place)	Total Population (2011 Census)	Number of Households (2011 Census)	Pre-Primary School (PP)	Primary School (P)	Middle School (M)	Secondary School (S)	Senior Secondary School (SS)	Degree College of Arts Science & Commerce (ASC)	Engineering College (EC)	Medical College (MC)	Management Institute (MI)
1	2	3	4	5	6	7	8	9	10	11	12	13	14	15
CD Block:-Kankrej (0022)														
1	Nanota	508502	1148.5	3192	520	c	4		1	c	c	c	c	c
2	Khoda	508503	1030.7	3556	603	c	4		1	1	c	c	c	c
3	Khodla	508504	500.8	1878	363	c	1		c	c	c	c	c	c
4	Arniwada	508505	1086.4	2722	504	c	3		b	c	c	c	c	c
5	Bukoli	508506	1361.2	3445	660	c	4		1	c	c	c	c	c
6	Samanva	508507	546.2	2390	409	c	3		a	c	c	c	c	c
7	Khimana (Palodar Na Vas)	508508	2266.7	9028	1661	c	9		1	b	c	c	c	c
8	Raviyana	508509	520.8	1826	348	c	1		a	a	c	c	c	c
9	Zalmor	508510	876.1	2625	444	c	2		c	c	c	c	c	c
10	Chimangadh	508511	543.7	1660	301	c	1		1	1	c	c	c	c
11	Ratangadh	508512	796	1862	338	c	2		c	c	c	c	c	c
12	Cekhala	508513	777.9	7210	1270	a	6		a	c	c	c	c	c
13	Ucharpi	508514	485	1279	259	c	1		b	c	c	c	c	c
14	Jamana Padar	508515	134.9	2451	397	c	4		c	c	c	c	c	c
15	Raner	508516	2884	8500	1586	c	12		2	c	c	c	c	c
16	Umbri	508517	2183.5	9814	1732	b	9		1	b	c	c	c	c
17	Arduvada	508518	550.1	874	137	a	2		a	a	c	c	c	c
18	Ranawada (Jagiri)	508519	439.5	1999	362	a	1		a	a	c	c	c	c
19	Ratanpura (Shihori)	508520	384.1	1729	311	a	1		a	a	c	c	c	c
20	Kunvarava	508521	634.5	2317	416	a	3		a	a	c	c	c	c
21	Padardi	508522	713.7	3192	513	c	3		b	c	c	c	c	c
22	Nekoi	508523	455.2	1138	182	b	1		b	b	b	c	c	c
23	Katediya	508524	594	1435	258	b	2		b	b	b	c	c	c
24	Gothada	508525	411	616	117	c	1		a	c	c	c	c	c
25	Isarva	508526	908.6	2605	422	c	4		c	c	c	c	c	c
26	Tervada	508527	900.6	9057	1448	b	5		b	b	c	c	c	c
27	Nasaratpura	508528	274.3	334	54	b	1		b	b	b	c	c	c

Census of India 2011- Village Directory

Amenities and Land use (As in 2009)

Number of educational amenities available. (If not available within the village, the distance range code viz; a for < 5 Kms, b for 5-10 Kms and c for 10+ kms of nearest place where facility is available is given).

Number of Medical Amenities available. (If not available within the village, the distance range code viz; a for < 5 Kms, b for 5-10 Kms and c for 10+ kms of nearest place where facility is available is given).

16	17	18	19	20	21	22	23	24	25	26	27	28	29	30	31	2	1
Polytechnic (Pt)	Vocational Training School /ITI	Non-Formal Training Centre (NFTC)	Special School for Disabled (SSD)	Others (Specify)	Community Health Centre (CHC)	Primary Health Centre (PHC)	Primary Health Sub Centre (PHS)	Maternity and Child Welfare Centre (MCW)	T. B. Clinic (TBC)	Hospital-Allopathic (HA)	Hospital-Alternative Medicine (HO)	Dispensary (D)	Veterinary Hospital (VH)	Mobile Health Clinic (MHC)	Family Welfare Centre (FWC)	Name Village	Sr. No.
c	c	c	c		c	b	b	c	c	c	c	c	c	c	c	Nanota	1
c	c	c	c		c	b	1	b	c	c	c	c	c	c	c	Khoda	2
c	c	c	c		a	a	1	a	c	c	c	a	a	a	a	Khodla	3
c	c	c	c		c	c	b	b	c	c	c	c	c	c	c	Arniwada	4
c	c	c	c		c	c	1	c	c	c	c	c	c	c	c	Bukoli	5
c	c	c	c		c	c	c	c	c	c	c	c	c	c	c	Samanva	6
c	c	c	c		b	1	1	b	c	b	c	b	b	b	b	Khimana (Palodar Na Vas)	7
c	c	c	c		c	b	b	b	b	c	c	b	c	c	c	Raviyana	8
c	c	c	c		c	b	b	b	b	c	c	b	b	b	b	Zalmor	9
c	c	c	c		c	b	b	b	c	c	c	b	b	b	b	Chimangadh	10
c	c	c	c		c	c	c	c	c	c	c	c	c	c	c	Ratangadh	11
c	c	c	c		a	a	1	a	a	a	c	a	a	a	a	Cekhala	12
c	c	c	c		c	c	c	c	c	c	c	c	c	c	c	Ucharpi	13
c	c	c	c		c	b	b	b	b	c	c	b	b	b	b	Jamana Padar	14
c	c	c	c		c	1	1	c	c	c	c	c	c	c	c	Raner	15
c	c	c	c		b	1	1	b	c	b	c	c	b	b	b	Umbri	16
c	c	c	c		a	a	a	a	a	a	c	a	a	a	a	Arduvada	17
c	c	c	c		a	a	a	a	a	a	c	a	a	a	a	Ranawada (Jagiri)	18
c	c	c	c		a	a	a	a	a	a	c	a	a	a	a	Ratanpura (Shihori)	19
c	c	c	c		a	a	a	a	a	a	c	a	a	a	a	Kunvarava	20
c	c	c	c		b	b	1	b	b	b	c	b	1	b	b	Padardi	21
c	b	c	c		b	b	b	b	b	c	c	b	b	b	b	Nekoi	22
c	b	c	c		b	b	b	b	b	c	c	b	b	b	b	Katediya	23
c	c	c	c		c	c	c	c	c	c	c	c	c	c	c	Gothada	24
c	c	c	c		c	c	a	c	c	c	c	c	c	a	c	Isarva	25
c	b	c	c		c	1	1	b	b	c	c	b	1	b	b	Tervada	26
c	b	c	c		b	b	b	b	b	c	c	b	b	b	b	Nasaratpura	27

Census of India 2011- Village Directory Amenities and Land use (As in 2009)

Sr. No.	Name Village	Number of Non-Government Medical Amenities available.								Availability of drinking water - Yes / No						
		Charitable Non Govt. Hospital/Nursing Home.	Medical Practitioner With MBBS Degree	Medical Practitioner With Other Degree	Medical Practitioner With No Degree	Traditional Practitioner and Faith Healer	Medicine Shop	Others	Tap Water (Treated/Untreated)	Well Water (Covered / Uncovered well)	Hand Pump	Tube wells / Bore well	Spring	River / Canal	Tank / Pond / Lake	Others
1	2	32	33	34	35	36	37	38	39	40	41	42	43	44	45	46
1	Nanota	0	0	0	0	0	0	0	Yes	No	No	Yes	No	No	No	No
2	Khoda	0	0	0	0	0	0	0	Yes	No	No	Yes	No	No	No	No
3	Khodla	0	0	0	0	0	0	0	Yes	No	No	Yes	No	No	Yes	No
4	Arniwada	0	0	0	0	0	0	0	Yes	No	No	Yes	No	No	No	No
5	Bukoli	0	0	0	0	0	0	0	Yes	Yes	No	Yes	No	Yes	Yes	No
6	Samanva	0	0	0	0	0	0	0	Yes	No	No	No	No	No	No	No
7	Khimana (Palodar Na Vas)	0	0	0	0	0	1	0	Yes	No	No	Yes	No	No	No	No
8	Raviyana	0	0	0	0	0	0	0	Yes	No	No	Yes	No	No	No	No
9	Zalmor	0	0	0	0	0	0	0	Yes	No	No	Yes	No	No	No	No
10	Chimangadh	0	0	0	0	0	0	0	Yes	No	No	Yes	No	No	No	No
11	Ratangadh	0	0	0	0	0	0	0	Yes	No	No	Yes	No	No	No	No
12	Cekhala	0	0	0	0	0	0	0	Yes	No	No	Yes	No	No	No	No
13	Ucharpi	0	0	0	0	0	0	0	Yes	No	No	No	No	No	No	No
14	Jamana Padar	1	2	2	2	2	2	0	Yes	No	No	Yes	No	No	No	No
15	Raner	1	0	0	0	0	1	0	Yes	No	No	Yes	No	No	No	No
16	Umbri	0	0	0	0	0	0	0	Yes	No	No	Yes	No	No	No	No
17	Arduvada	0	0	0	0	0	0	0	Yes	No	No	Yes	No	No	No	No
18	Ranawada (Jagiri)	0	0	0	0	0	0	0	Yes	Yes	No	Yes	No	No	No	No
19	Ratanpura (Shihori)	0	0	0	0	0	0	0	Yes	Yes	No	Yes	No	No	No	No
20	Kunvarava	0	0	0	0	0	0	0	Yes	No	No	Yes	No	No	No	No
21	Padardi	0	0	0	0	0	0	0	Yes	No	No	Yes	No	No	No	No
22	Nekoi	0	0	0	0	0	0	0	Yes	No	No	Yes	No	No	No	No
23	Katediya	0	0	0	0	0	0	0	Yes	No	No	Yes	No	No	No	No
24	Gothada	0	0	0	0	0	0	0	Yes	No	No	Yes	No	No	No	No
25	Isarva	0	0	0	0	0	0	0	Yes	No	No	Yes	No	No	No	No
26	Tervada	0	0	0	0	0	1	0	Yes	No	No	No	No	No	No	No
27	Nasaratpura	0	0	0	0	0	0	0	Yes	No	No	No	No	No	No	No

Census of India 2011- Village Directory Amenities and Land use (As in 2009)

Availability of toilet & others Yes / No

Communication and transport facilities (If amenities available code -Yes is given except for Village Pin Code, If not available within the village, the distance range code viz; a for < 5 Kms, b for 5-10 Kms and c for 10+ kms of nearest place where facility is available is given)

47	48	49	50	51	52	53	54	55	56	57	58	59	60	2	1
Community Toilet Including Bath.	Community Toilet Excluding Bath.	Rural Sanitary Mart or Sanitary Hardware Outlet Available Near The Village.	Community Bio-gas or Recycle of Waste for Productive Use.	Post Office (PO)	Sub Post Office (SPO)	Post & Telegraph Office (P&TO)	Village Pin Code	Telephones (Land Lines)	Public Call Office (PCO)	Mobile Phone Coverage	Internet Cafes/Common Service Centre (CSC)	Private Courier Facility	Bus Service (Public & Private)	Name Village	Sl. No.
No	No	No	No	a	c		385550	Yes	Yes	Yes	Yes	c	Yes	Nanota	1
No	No	No	No	b	Yes		385550	Yes	Yes	Yes	Yes	c	Yes	Khoda	2
No	No	No	No	c	Yes		385550	Yes	a	Yes	Yes	Yes	Yes	Khodla	3
No	No	No	No	b	b		385550	Yes	Yes	Yes	Yes	b	Yes	Arniwada	4
No	No	No	No	c	Yes		385550	Yes	b	Yes	Yes	Yes	Yes	Bukoli	5
No	No	No	No	c	c		385550	c	c	Yes	Yes	c	Yes	Samanva	6
No	No	No	No	b	Yes		385550	Yes	Yes	Yes	Yes	b	Yes	Khimana (Palodar Na Vas)	7
No	No	No	No	b	Yes		385550	Yes	Yes	Yes	Yes	c	Yes	Raviyana	8
No	No	No	No	c	Yes		385550	Yes	Yes	Yes	Yes	c	Yes	Zalmor	9
No	No	No	No	c	c		385550	Yes	Yes	Yes	Yes	c	Yes	Chimangadh	10
No	No	No	No	b	c		385550	Yes	Yes	Yes	Yes	c	Yes	Ratangadh	11
No	No	No	No	a	Yes		385550	Yes	Yes	Yes	Yes	a	Yes	Cekhala	12
No	No	No	No	a	a		385550	Yes	Yes	Yes	Yes	c	Yes	Ucharpi	13
No	No	No	No	a	a		385550	Yes	Yes	Yes	Yes	a	Yes	Jamana Padar	14
No	No	No	No	c	Yes		385550	Yes	Yes	Yes	Yes	c	Yes	Raner	15
No	No	No	No	b	Yes		385550	Yes	Yes	Yes	Yes	b	Yes	Umbri	16
No	No	No	No	a	a		385550	Yes	a	Yes	Yes	a	Yes	Arduvada	17
Yes	No	Yes	No	a	a		385550	Yes	Yes	Yes	Yes	a	Yes	Ranawada (Jagiri)	18
No	No	Yes	No	a	a		385550	Yes	Yes	Yes	Yes	a	Yes	Ratanpura (Shihori)	19
Yes	Yes	No	No	a	Yes		385550	Yes	Yes	Yes	Yes	a	Yes	Kunvarava	20
No	No	Yes	No	b	Yes		385550	Yes	Yes	Yes	Yes	b	Yes	Padardi	21
No	No	Yes	No	a	a		385550	b	b	Yes	Yes	c	Yes	Nekoi	22
No	No	No	No	b	b		385550	b	b	Yes	Yes	b	Yes	Katediya	23
No	No	No	No	b	a		385550	b	b	Yes	Yes	c	Yes	Gothada	24
No	No	No	No	b	Yes		385555	Yes	Yes	Yes	Yes	c	Yes	Isarva	25
No	Yes	No	No	b	Yes		385320	Yes	Yes	Yes	Yes	b	Yes	Tervada	26
No	No	No	No	b	a		385550	a	b	Yes	Yes	b	Yes	Nasaratpura	27

Census of India 2011- Village Directory Amenities and Land use (As in 2009)

Communication and transport facilities (If amenities available code -Yes is given except for Village Pin Code, If not available within the village, the distance range code viz; a for < 5 Kms, b for 5-10 Kms and c for 10+ kms of nearest place where facility is available is given)

Village connected to highways, village roads, banks & credit societies (If amenities available code -Yes is given, If not available within the village, the distance range code viz; a for < 5 Kms, b for 5-10 Kms and c for 10+ kms of nearest place where facility is available is given)

Sr. No.	Name Village	Railway Stations	Auto/Modified Autos	Taxis and Vans	Tractors	Cycle-Pulled Rickshaws (Manual & Machine Driven)	Carts Driven by Animals	Sea /River Ferry Service	Connected to National Highway (NH)	Connected to State Highway (SH)	Connected to Major District Road (MDR)	Connected to Others District Road	Pucca Roads	Kutchcha Roads	Water Bounded Macadam (WBM) Roads
1	2	61	62	63	64	65	66	67	68	69	70	71	72	73	74
1	Nanota	0	c	Yes	Yes		Yes	c	b	Yes	Yes	Yes	Yes	c	Yes
2	Khoda	0	b	b	Yes		Yes	c	a	Yes	a	Yes	Yes	Yes	Yes
3	Khodla	0	c	c	Yes	Yes	Yes	c	b	Yes	Yes	c	Yes	Yes	Yes
4	Arniwada	0	Yes	Yes	Yes		Yes	c	c	b	Yes	c	Yes	Yes	c
5	Bukoli	0	b	Yes	Yes		Yes	c	b	Yes	Yes	c	Yes	c	c
6	Samanva	0	c	c	c		c	c	c	c	c	Yes	Yes	c	c
7	Khimana (Palodar Na Vas)	0	Yes	Yes	Yes	Yes	Yes	c	Yes	Yes	Yes	Yes	Yes	Yes	b
8	Raviyana	0	Yes	b	Yes		Yes	c	b	a	b	Yes	Yes	b	b
9	Zalmor	0	c	c	c		Yes	c	c	c	c	Yes	Yes	Yes	c
10	Chimangadh	0	c	c	a		Yes	c	a	a	a	Yes	Yes	Yes	a
11	Ratangadh	0	c	c	Yes		Yes	c	c	c	c	Yes	Yes	Yes	Yes
12	Cekhala	0	Yes	a	Yes	Yes	Yes	c	Yes	a	Yes	a	Yes	Yes	a
13	Ucharpi	0	a	a	a		a	c	c	c	c	Yes	Yes	c	c
14	Jamana Padar	1	Yes	a	Yes		Yes	c	c	b	Yes	Yes	Yes	Yes	Yes
15	Raner	1	Yes	Yes	Yes		Yes	c	a	Yes	Yes	Yes	Yes	a	a
16	Umbri	0	b	Yes	Yes	Yes	b	c	b	Yes	Yes	Yes	Yes	Yes	b
17	Arduvada	0	a	a	a		a	c	a	a	a	Yes	Yes	Yes	Yes
18	Ranawada (Jagiri)	0	Yes	Yes	Yes	Yes	Yes	c	a	a	a	Yes	Yes	Yes	a
19	Ratanpura (Shihori)	0	Yes	Yes	Yes	Yes	Yes	c	Yes	a	a	Yes	Yes	Yes	a
20	Kunvarava	0	a	Yes	Yes		Yes	c	a	a	a	Yes	Yes	a	a
21	Padardi	0	b	Yes	Yes		b	c	b	Yes	Yes	Yes	Yes	Yes	b
22	Nekoi	0	b	b	Yes		Yes	c	b	b	b	Yes	Yes	b	b
23	Katediya	0	c	c	b		b	c	b	b	b	Yes	Yes	b	b
24	Gothada	0	b	b	Yes	Yes	b	c	c	Yes	c	c	Yes	Yes	c
25	Isarva	0	b	Yes	Yes	Yes	Yes	c	c	c	c	Yes	Yes	Yes	c
26	Tervada	0	Yes	Yes	b	Yes	Yes	c	Yes	Yes	Yes	Yes	Yes	Yes	Yes
27	Nasaratpura	0	b	b	Yes	Yes	Yes	c	b	b	b	Yes	Yes	Yes	b

Census of India 2011- Village Directory Amenities and Land use (As in 2009)

Village connected to highways, village roads, banks & credit societies (If amenities available code -Yes is given, If not available within the village, the distance range code viz; a for < 5 Kms, b for 5-10 Kms and c for 10+ kms of nearest place where facility is available is given)

Availability of miscellaneous facilities (If amenities available code -Yes is given, If not available within the village, the distance range code viz; a for < 5 Kms, b for 5-10 Kms and c for 10+ kms of nearest place where facility is available is given)

75	76	77	78	79	80	81	82	83	84	85	86	87	88	2	1
Navigable Waterway (River/Canal) (NW)	Footpaths (FP)	Commercial & Co-operative Banks	ATM	Agricultural Credit Societies	Self-Help Group (SHG)	Public Distribution System (PDS) Shop	Mandis /Regular Market	Weekly Haat	Agricultural Marketing Society	Integrated Child Development Scheme (Nutritional Centres)	Anganwadi Centre (Nutritional Centres)	Others (Nutritional Centres)	ASHA (Accredited Social Health Activist)	Name Village	Sr. No.
c	Yes	b	b	Yes	Yes	Yes	c	c	b	b	Yes	Yes	Yes	Nanota	1
c	Yes	a	c	Yes	Yes	Yes	a	a	Yes	c	Yes	Yes	Yes	Khoda	2
c	Yes	a	a	Yes	Yes	Yes	a	a	Yes	a	Yes	Yes	Yes	Khodla	3
c	Yes	c	c	Yes	Yes	Yes	c	c	Yes	c	Yes	Yes	Yes	Arniwada	4
c	Yes	c	c	Yes	Yes	Yes	c	c	Yes	c	Yes	Yes	Yes	Bukoli	5
c	Yes	c	c	Yes	Yes	Yes	b	b	Yes	b	Yes	Yes	Yes	Samanva	6
c	Yes	Yes	b	Yes	Yes	Yes	b	b	Yes	b	Yes	Yes	Yes	Khimana (Palodar Na Vas)	7
c	Yes	Yes	c	Yes	Yes	Yes	b	b	Yes	b	Yes	Yes	Yes	Raviyana	8
c	Yes	Yes	c	Yes	Yes	Yes	c	c	Yes	c	Yes	Yes	Yes	Zalmor	9
a	Yes	a	c	Yes	Yes	a	c	c	c	c	Yes	Yes	Yes	Chimangadh	10
c	Yes	c	c	Yes	Yes	Yes	c	c	Yes	c	Yes	Yes	Yes	Ratangadh	11
c	Yes	a	a	Yes	Yes	Yes	Yes	Yes	Yes	a	Yes	Yes	Yes	Cekhala	12
c	Yes	b	c	Yes	Yes	Yes	b	b	Yes	c	Yes	Yes	Yes	Ucharpi	13
c	Yes	c	c	Yes	Yes	Yes	c	c	c	c	Yes	Yes	Yes	Jamana Padar	14
c	Yes	Yes	Yes	Yes	Yes	Yes	Yes	c	Yes	c	Yes	Yes	Yes	Raner	15
c	Yes	b	b	Yes	Yes	Yes	b	b	Yes	b	Yes	Yes	Yes	Umbri	16
c	Yes	a	a	Yes	Yes	Yes	a	a	a	a	Yes	Yes	a	Arduvada	17
c	Yes	a	a	Yes	Yes	Yes	a	a	Yes	a	Yes	Yes	Yes	Ranawada (Jagiri)	18
c	Yes	a	a	Yes	Yes	Yes	Yes	Yes	Yes	a	Yes	Yes	Yes	Ratanpura (Shihori)	19
c	Yes	a	a	Yes	Yes	Yes	a	a	Yes	a	Yes	Yes	Yes	Kunvarava	20
c	Yes	b	b	Yes	Yes	Yes	b	b	Yes	b	Yes	Yes	Yes	Padardi	21
c	Yes	b	b	Yes	Yes	a	b	b	b	c	Yes	Yes	Yes	Nekoi	22
c	Yes	b	b	Yes	Yes	a	a	a	Yes	a	Yes	Yes	Yes	Katediya	23
c	Yes	c	c	Yes	Yes	Yes	c	c	c	c	Yes	Yes	Yes	Gothada	24
c	Yes	c	c	Yes	Yes	Yes	c	c	c	c	Yes	Yes	Yes	Isarva	25
c	Yes	Yes	Yes	Yes	Yes	Yes	b	b	b	c	Yes	Yes	Yes	Tervada	26
c	Yes	b	b	Yes	Yes	b	b	b	b	b	Yes	Yes	Yes	Nasaratpura	27

Census of India 2011- Village Directory Amenities and Land use (As in 2009)

Availability of miscellaneous facilities (If amenities available code -
Yes is given, If not available within the village, the distance range code
viz; a for < 5 Kms, b for 5-10 Kms and c for 10+ kms of nearest place
where facility is available is given)

Availability of electricity (Yes/No)

Sr. No.	Name Village	Community Centre With/ Without TV	Sports Field	Sports Club / Recreation Centre	Cinema / Video Hall	Public Library	Public Reading Room	Newspaper Supply	Assembly Polling Station	Birth & Death Registration Office	Power Supply for Domestic Use (ED)	Power Supply for Agricultural Use (EAG)	Power Supply for Commercial Use (EC)	Power Supply for All Uses (EA)
1	2	89	90	91	92	93	94	95	96	97	98	99	100	101
1	Nanota	0	Yes	c	c	Yes	c	Yes	Yes	Yes	Yes	Yes	Yes	Yes
2	Khoda	0	Yes	a	a	Yes	a	Yes	Yes	Yes	Yes	Yes	Yes	Yes
3	Khodla	0	Yes	c	c	Yes	c	Yes	Yes	Yes	Yes	Yes	Yes	Yes
4	Amiwada	0	c	c	c	c	c	Yes	Yes	Yes	Yes	Yes	Yes	Yes
5	Bukoli	0	Yes	c	c	Yes	c	Yes	Yes	Yes	Yes	Yes	Yes	Yes
6	Samanva	0	b	b	b	b	b	Yes	Yes	Yes	Yes	Yes	Yes	Yes
7	Khimana (Palodar Na Vas)	0	Yes	Yes	b	b	Yes	Yes	Yes	Yes	Yes	Yes	Yes	Yes
8	Raviyana	0	b	b	b	Yes	b	Yes	Yes	Yes	Yes	Yes	Yes	Yes
9	Zalmor	0	c	c	c	Yes	c	Yes	Yes	Yes	Yes	Yes	Yes	Yes
10	Chimangadh	0	c	c	c	c	c	Yes	Yes	Yes	Yes	Yes	Yes	Yes
11	Ratangadh	0	Yes	c	c	c	c	Yes	Yes	Yes	Yes	Yes	Yes	Yes
12	Cekhala	0	a	a	a	a	Yes	Yes	Yes	Yes	Yes	Yes	Yes	Yes
13	Ucharpi	0	b	b	b	Yes	b	Yes	Yes	Yes	Yes	Yes	Yes	Yes
14	Jamana Padar	1	Yes	c	c	c	c	Yes	Yes	Yes	Yes	Yes	Yes	Yes
15	Raner	1	c	c	c	Yes	Yes	Yes	Yes	Yes	Yes	Yes	Yes	Yes
16	Umbri	0	b	b	b	b	b	Yes	Yes	Yes	Yes	Yes	Yes	Yes
17	Arduvada	0	a	a	a	a	a	Yes	Yes	Yes	Yes	Yes	Yes	Yes
18	Ranawada (Jagiri)	0	Yes	a	a	a	a	Yes	Yes	Yes	Yes	Yes	Yes	Yes
19	Ratanpura (Shihori)	0	Yes	a	a	a	a	Yes	Yes	Yes	Yes	Yes	Yes	Yes
20	Kunvarava	0	Yes	a	a	Yes	a	Yes	Yes	Yes	Yes	Yes	Yes	Yes
21	Padardi	0	b	b	b	b	b	Yes	Yes	Yes	Yes	Yes	Yes	Yes
22	Nekoi	0	b	b	b	b	b	Yes	Yes	Yes	Yes	Yes	Yes	Yes
23	Katediya	0	Yes	b	b	Yes	b	Yes	Yes	Yes	Yes	Yes	Yes	Yes
24	Gothada	0	Yes	c	c	c	c	Yes	Yes	Yes	Yes	Yes	Yes	Yes
25	Isarva	0	Yes	c	c	Yes	c	Yes	Yes	Yes	Yes	Yes	Yes	Yes
26	Tervada	0	Yes	Yes	b	Yes	Yes	Yes	Yes	Yes	Yes	Yes	Yes	Yes
27	Nasaratpura	0	b	b	b	b	b	Yes	Yes	Yes	Yes	Yes	Yes	Yes

Census of India 2011- Village Directory Amenities and Land use (As in 2009)

Land Use									
Nearest Town									
Area under different types of land use (in hectares rounded up to one decimal place)									
Name	Distance Range Code i.e. a for < 5 Kms, b for 5-10 Kms & c for 10+ kms.	Forests	Area Under Non-Agricultural Uses	Barren and Un-Cultivable Land	Permanent Pastures and Other Grazing Lands	Land Under Miscellaneous Tree Crops etc.	Culturable Waste Land	Name Village	Sr. No.
102	103	104	105	106	107	108	109	2	1
DEESA	c	0	60.9	49.2	75	0	0	Nanota	1
DEODAR	c	0	164.6	70.9	68.4	0	0	Khoda	2
DEESA	c	0	36.8	0	11.2	0	0	Khodla	3
PATAN	c	0	0	0	77.6	0	370.7	Arniwada	4
PATAN	c	0	155.8	0	0	157.2	0	Bukoli	5
DEESA	c	0	22.8	0	0	0	39.4	Samanva	6
DEESA	c	0	0	0	79.3	0	9	Khimana (Palodar Na Vas)	7
DEODAR	c	0	78	52.9	0	0	17.6	Raviyana	8
PATAN	c	0	0	150.2	53	0	33.6	Zalmor	9
PATAN	c	0	102	0	59.3	0	26.5	Chimangadh	10
DEESA	c	0	6.1	0	30.9	0	0	Ratangadh	11
THARAD	c	0	9	40.4	45.1	0	0	Cekhala	12
DEESA	c	0	121.4	0	14.7	0	25.9	Ucharpi	13
PALANPUR	c	0	2	0	4.9	0	0	Jamana Padar	14
PALANPUR	c	0	40	300.2	0	258	0	Raner	15
DEESA	c	0	60	0	2.6	0	65.7	Umbri	16
DEESA	c	0	220	254.2	10.1	65.8	0	Arduvada	17
DEESA	c	0	80.9	0	29.4	0	0.7	Ranawada (Jagiri)	18
DEESA	c	0	40.7	0	36.7	0	0	Ratanpura (Shihori)	19
PATAN	c	0	155	0	48.3	0	44.2	Kunvarava	20
THARAD	c	0	0	316.5	57.2	0	0	Padardi	21
THARAD	b	0	259.2	0	37.5	0	0	Nekoi	22
THARAD	b	0	354.5	0	11.6	0	25.6	Katediya	23
THARAD	c	0	183	0	30.6	0	18.5	Gothada	24
THARAD	c	0	0	41.2	0	0	0	Isarva	25
BHABHAR	b	0	0	360	143.6	0	0	Tervada	26
THARAD	b	0	24.5	0	7.1	0	0	Nasaratpura	27

Census of India 2011- Village Directory Amenities and Land use (As in 2009)

Sr. No.	Name Village	Land Use										Name of three most important commodities manufactured		
		Area under different types of land use (in hectares rounded up to one decimal place)					Area irrigated by source (in hectare).					First	Second	Third
		Fallow Lands Other Than Current Fallows	Current Fallows	Net Area Sown	Total Irrigated Land Area	Total Un-irrigated Land Area	Canals (C)	Wells/Tube-Wells (W/TW)	Tanks/Lakes (T/L)	Water Falls (WF)	Others (O)			
110	111	112	113	114	115	116	117	118	119	120	121	122		
1	Nanota	0	0	963.5	210	753.5	0	210	0	0	0			
2	Khoda	0	0	726.8	326.8	400	0	326.8	0	0	0			
3	Khodla	0	121.4	331.4	250.4	81	0	0	250	0	0			
4	Arniwada	0	193	445.1	200	245.1	0	200	0	0	0			
5	Bukoli	0	0	707	511	196	0	511	0	0	0			
6	Samanva	0	127.8	356.1	150	206.1	0	150	0	0	0			
7	Khimana (Palodar Na Vas)	0	907	1131.1	907.1	224	0	907.1	0	0	0			
8	Raviyana	0	0	372.3	150.3	222	0	150.3	0	0	0			
9	Zalmor	0	0	639.3	425	214.3	0	425	0	0	0			
10	Chimangadh	0	0	355.9	190	165.9	0	190	0	0	0			
11	Ratangadh	0	0	753.1	649.1	104	0	649.1	0	0	0			
12	Chekhala	0	0	683.3	558.7	124.6	0	558.7	0	0	0			
13	Ucharpi	0	0	323	150	173	0	150	0	0	0			
14	Jamana Padar	1	36.7	81	60	21	0	60	0	0	0			
15	Raner	1	102	2115.8	1500	615.8	0	1500	0	0	0			
16	Umbri	0	0	1505.5	1000	505.5	0	1000	0	0	0			
17	Arduvada	0	0	0	0	0	0	0	0	0	0			
18	Ranawada (Jagiri)	0	0	328.5	290	38.5	0	290	0	0	0			
19	Ratanpura (Shihori)	0	21.3	285.4	150	135.4	0	150	0	0	0			
20	Kunvarava	0	0	387	200	187	0	200	0	0	0			
21	Padardi	0	36.5	303.5	250	53.5	0	250	0	0	0			
22	Nekoi	0	18.9	139.6	90	49.6	0	90	0	0	0			
23	Katediya	0	0	202.3	150	52.3	0	150	0	0	0			
24	Gothada	0	0	178.9	120.9	58	0	120.9	0	0	0			
25	Isarva	0	91.4	751	594	157	0	594	0	0	0			
26	Tervada	0	0	202	120	82	0	120	0	0	0			
27	Nasaratpura	0	0	113.3	65	48.3	0	65	0	0	0			

Census of India 2011- Village Directory Amenities and Land use (As in 2009)

Number of educational amenities available. (If not available within the village, the distance range code viz; a for < 5 Kms, b for 5-10 Kms and c for 10+ kms of nearest place where facility is available is given).

Sr. No.	Name Village	Location Code No.	Total Area of The Village (In Hectares Rounded Up to One Decimal Place)	Total Population (2011 Census)	Number of Households (2011 Census)	Pre-Primary School (PP)	Primary School (P)	Middle School (M)	Secondary School (S)	Senior Secondary School (SS)	Degree College of Arts Science & Commerce (ASC)	Engineering College (EC)	Medical College (MC)	Management Institute (MI)
1	2	3	4	5	6	7	8	9	10	11	12	13	14	15
CD Block:-Kankrej (0022)														
28	Fatepura	508529	170.3	366	71	c	1		c	c	c	c	c	c
29	Kashipura	508530	158.3	691	104	c	1		c	c	c	c	c	c
30	Kudva	508531	217.9	887	165	b	1		a	b	b	c	c	c
31	Nathpura	508532	1010.5	3091	533	b	2		b	b	b	c	c	c
32	Kantheriya	508533	475.5	719	117	b	1		b	b	b	c	c	c
33	Rajpur	508534	445.4	1419	276	b	1		l	b	c	c	c	c
34	Vibhanesda	508535	199.4	698	122	b	1		a	b	c	c	c	c
35	Devdarbar	508536	64.4	5	1	b	a		a	b	c	c	c	c
36	Chembla	508537	32.7	271	47	b	b		a	b	c	c	c	c
37	Kakar	508538	1388.2	5224	903	b	4		b	b	b	c	c	c
38	Khasa	508539	315.8	803	143	b	1		b	b	b	c	c	c
39	Akoli Thakorvas	508540	440.2	2292	419	a	3		l	c	c	c	c	c
40	Akoli Maharaj vas	508541	589.5	2075	360	a	3		l	c	c	c	c	c
41	Amblivas	508542	83.5	519	91	a	1		a	b	b	b	c	c
42	Shihori	508543	2727.6	14550	2619	2	17		2	c	c	c	c	c
43	Kamboi	508544	2405.2	11181	1951	c	9		l	c	c	c	c	c
44	Manpur (Shihori)	508545	546.8	2893	476	b	2		b	c	c	c	c	c
45	Dugrasan	508546	465	3787	649	b	4		l	b	b	c	c	c
46	Indramana	508547	884.2	3764	670	b	3		b	b	b	c	c	c
47	Maidkol	508548	316.5	1816	305	b	1		b	b	b	c	c	c
48	Adhgam	508549	1059.2	2985	502	b	3		b	b	b	c	c	c
49	Changa	508550	1419.2	3113	536	b	1		l	l	b	c	c	c
50	Shirwada	508551	1068.3	2672	498	b	2		l	b	b	c	c	c
51	Ruvel	508552	1505.7	2712	448	b	2		c	b	c	c	c	c
52	Varasada	508553	1625.5	3634	657	c	2		c	c	c	c	c	c
53	Mandala	508554	1638	3369	665	c	3		l	l	c	c	c	c
54	Jakhel	508555	825.9	1981	347	b	1		b	b	b	c	c	c
55	Jotada	508556	229.3	596	106	b	1		b	b	b	c	c	c

Census of India 2011- Village Directory Amenities and Land use (As in 2009)

Number of educational amenities available. (If not available within the village, the distance range code viz; a for < 5 Kms, b for 5-10 Kms and c for 10+ kms of nearest place where facility is available is given).

Number of Medical Amenities available. (If not available within the village, the distance range code viz; a for < 5 Kms, b for 5-10 Kms and c for 10+ kms of nearest place where facility is available is given).

16	17	18	19	20	21	22	23	24	25	26	27	28	29	30	31	Name Village	Sr. No.
Polytechnic (Pt)	Vocational Training School /ITI	Non-Formal Training Centre (NFTC)	Special School for Disabled (SSD)	Others (Specify)	Community Health Centre (CHC)	Primary Health Centre (PHC)	Primary Health Sub Centre (PHS)	Maternity and Child Welfare Centre (MCW)	T.B. Clinic (TBC)	Hospital-Allopathic (HA)	Hospital-Alternative Medicine (HO)	Dispensary (D)	Veterinary Hospital (VH)	Mobile Health Clinic (MHC)	Family Welfare Centre (FWC)		
c	c	c	c		a	a	a	a	a	c	c	a	a	a	a	Fatepura	28
c	c	c	c		b	b	b	b	b	c	c	b	b	b	b	Kashipura	29
c	b	c	c		a	a	a	a	a	a	c	a	b	a	a	Kudva	30
c	b	c	c		b	b	1	b	b	b	c	b	b	b	b	Nathpura	31
c	b	c	c		b	b	b	b	b	b	b	b	b	b	b	Kantheriya	32
c	b	c	c		b	b	b	b	b	c	c	b	b	b	b	Rajpur	33
c	c	c	c		b	b	b	b	b	c	c	b	b	b	b	Vibhanesda	34
c	c	c	c		b	b	b	b	b	c	c	b	b	b	b	Devdarbar	35
c	c	c	c		b	b	b	b	b	c	c	b	b	b	b	Chembla	36
c	b	c	c		b	b	1	b	b	c	c	b	b	b	b	Kakar	37
c	b	c	c		b	b	b	b	b	c	c	b	b	b	b	Khasa	38
c	c	c	c		a	a	a	a	a	a	c	a	a	a	a	Akoli Thakorvas	39
c	c	c	c		a	a	a	a	a	a	c	a	a	a	a	Akoli Maharaj vas	40
b	b	b	b		a	a	a	a	a	a	b	a	a	a	a	Amblivas	41
c	c	c	c		1	c	2	c	c	c	c	c	1	1	c	Shihori	42
c	c	c	c		c	1	1	c	c	c	c	c	c	c	c	Kamboi	43
c	c	c	c		b	b	b	b	b	b	c	b	b	b	b	Manpur (Shihori)	44
c	b	c	c		b	b	1	b	b	b	c	b	b	b	b	Dugrasan	45
c	b	c	c		b	b	1	b	b	c	c	b	b	b	b	Indramana	46
c	b	c	c		b	c	b	b	b	c	c	b	b	b	b	Maidkol	47
c	b	c	c		b	c	b	b	b	c	c	b	b	b	b	Adhgam	48
c	b	c	c		b	b	1	b	b	b	c	b	b	b	b	Changa	49
c	b	c	c		b	b	b	b	b	c	c	b	b	b	b	Shirwada	50
c	b	c	c		c	c	c	c	c	c	c	c	c	c	c	Ruvel	51
c	c	c	c		b	c	1	c	c	c	c	c	c	c	c	Varasada	52
c	c	c	c		b	c	1	b	c	c	c	c	c	c	c	Mandala	53
c	b	c	c		b	b	b	b	b	c	c	a	a	a	a	Jakhel	54
c	b	c	c		b	c	c	b	b	c	c	c	c	c	c	Jotada	55

Census of India 2011- Village Directory Amenities and Land use (As in 2009)

Sr. No.	Name Village	Number of Non-Government Medical Amenities available.							Availability of drinking water - Yes / No							
		Charitable Non Govt. Hospital/Nursing Home.	Medical Practitioner With MBBS Degree	Medical Practitioner With Other Degree	Medical Practitioner With No Degree	Traditional Practitioner and Faith Healer	Medicine Shop	Others	Tap Water (Treated/Untreated)	Well Water (Covered / Uncovered well)	Hand Pump	Tube wells / Bore well	Spring	River / Canal	Tank / Pond / Lake	Others
1	2	32	33	34	35	36	37	38	39	40	41	42	43	44	45	46
28	Fatepura	0	0	0	0	0	0	0	Yes	Yes	No	No	No	No	No	No
29	Kashipura	0	0	0	0	0	0	0	Yes	No	No	No	No	No	No	No
30	Kudva	0	0	0	0	0	0	0	Yes	No	No	No	No	No	No	No
31	Nathpura	0	0	0	0	0	0	0	Yes	No	No	No	No	Yes	Yes	No
32	Kantheriya	0	0	0	0	0	0	0	Yes	No	No	No	No	No	No	No
33	Rajpur	0	0	0	0	0	0	0	Yes	Yes	Yes	Yes	No	Yes	No	Yes
34	Vibhanesda	0	0	0	0	0	0	0	Yes	No	No	Yes	No	No	No	No
35	Devdarbar	0	0	0	0	0	0	0	Yes	No	No	Yes	No	No	No	No
36	Chembla	0	0	0	0	0	0	0	Yes	No	No	Yes	No	No	No	No
37	Kakar	0	0	0	0	0	0	0	Yes	No	No	Yes	No	No	No	No
38	Khasa	0	0	0	0	0	0	0	Yes	No	No	Yes	No	No	Yes	No
39	Akoli Thakorvas	0	0	0	0	0	0	0	Yes	No	No	Yes	No	No	No	No
40	Akoli Maharaj vas	0	0	0	0	0	0	0	Yes	No	No	Yes	No	No	No	No
41	Ambliwas	0	0	0	0	0	0	0	Yes	No	No	Yes	No	No	No	No
42	Shihori	0	0	0	0	0	6	0	Yes	No	No	Yes	No	No	No	No
43	Kamboi	0	0	0	0	0	2	0	Yes	Yes	No	Yes	No	No	No	No
44	Manpur (Shihori)	0	0	0	0	0	0	0	Yes	No	No	Yes	No	No	No	No
45	Dugrasan	0	0	0	0	0	0	0	Yes	No	No	No	No	No	No	No
46	Indramana	0	0	0	0	0	0	0	Yes	No	No	Yes	No	No	No	No
47	Maidkol	0	0	0	0	0	0	0	Yes	No	No	Yes	No	No	No	No
48	Adhgam	0	0	0	0	0	0	0	Yes	No	No	Yes	No	No	No	No
49	Changa	0	0	0	0	0	0	0	Yes	Yes	No	Yes	No	Yes	Yes	No
50	Shirwada	0	0	0	0	0	0	0	Yes	No	No	No	No	No	No	No
51	Ruvel	0	0	0	0	0	0	0	Yes	No	No	No	No	No	No	No
52	Varasada	1	2	2	2	2	2	0	Yes	No	Yes	Yes	No	No	No	No
53	Mandala	0	0	0	0	0	0	0	Yes	No	No	Yes	No	Yes	No	No
54	Jakhel	0	0	0	0	0	0	0	Yes	Yes	No	Yes	No	No	No	No
55	Jotada	0	0	0	0	0	0	0	Yes	Yes	No	Yes	No	No	No	No

Census of India 2011- Village Directory Amenities and Land use (As in 2009)

Availability of toilet & others
Yes / No

Communication and transport facilities (If amenities available code -Yes is given except for Village Pin Code, If not available within the village, the distance range code viz; a for < 5 Kms, b for 5-10 Kms and c for 10+ kms of nearest place where facility is available is given)

47	48	49	50	51	52	53	54	55	56	57	58	59	60	2	1
Community Toilet Including Bath.	Community Toilet Excluding Bath.	Rural Sanitary Mart or Sanitary Hardware Outlet Available Near The Village.	Community Bio- gas or Recycle of Waste for Productive Use.	Post Office (PO)	Sub Post Office (SPO)	Post & Telegraph Office (P&TO)	Village Pin Code	Telephones (Land Lines)	Public Call Office (PCO)	Mobile Phone Coverage	Internet Cafes/Common Service Centre (CSC)	Private Courier Facility	Bus Service (Public & Private)	Name Village	Sr. No.
No	Yes	No	No	a	a		385555	Yes	Yes	Yes	Yes	a	Yes	Fatepura	28
No	No	No	No	a	a		385550	a	a	Yes	Yes	a	Yes	Kashipura	29
No	No	Yes	No	b	b		385550	Yes	Yes	Yes	b	b	Yes	Kudva	30
Yes	No	Yes	No	b	Yes		385555	Yes	b	Yes	Yes	c	Yes	Nathpura	31
No	No	No	No	b	b		385550	b	b	Yes	Yes	c	Yes	Kantheriya	32
No	No	No	No	b	Yes		385535	b	b	Yes	Yes	b	Yes	Rajpur	33
No	No	No	No	b	a		385550	Yes	Yes	Yes	Yes	b	Yes	Vibhanesda	34
No	No	No	No	b	a		385550	b	b	Yes	Yes	b	Yes	Devdarbar	35
No	Yes	No	No	b	a		385550	a	a	Yes	Yes	a	Yes	Chembla	36
No	No	Yes	No	c	Yes		385550	Yes	Yes	Yes	Yes	b	Yes	Kakar	37
No	No	Yes	No	a	a		385550	Yes	Yes	Yes	Yes	b	Yes	Khasa	38
No	Yes	No	No	a	a		385550	Yes	Yes	Yes	Yes	a	Yes	Akoli Thakorvas	39
No	No	No	No	a	a		385550	Yes	a	Yes	Yes	c	Yes	Akoli Maharaj vas	40
No	No	No	No	a	a		385550	Yes	Yes	Yes	Yes	a	Yes	Ambliwas	41
Yes	Yes	Yes	No	c	Yes		385550	Yes	Yes	Yes	Yes	c	Yes	Shihori	42
No	No	No	No	c	Yes		385550	Yes	Yes	Yes	Yes	c	Yes	Kamboi	43
No	No	No	No	b	Yes		385550	Yes	b	Yes	Yes	b	Yes	Manpur (Shihori)	44
No	No	No	No	a	Yes		385550	a	a	Yes	Yes	b	Yes	Dugrasan	45
No	No	No	No	b	b		385555	Yes	Yes	Yes	Yes	b	Yes	Indramana	46
No	No	No	No	a	a		385555	a	a	Yes	Yes	c	Yes	Maidkol	47
No	No	No	No	c	a		385555	Yes	b	Yes	Yes	b	Yes	Adhgam	48
No	No	No	No	b	Yes		385555	Yes	Yes	Yes	Yes	b	Yes	Changa	49
No	No	No	No	c	b		385550	Yes	Yes	Yes	Yes	b	Yes	Shirwada	50
No	No	No	No	c	Yes		385320	Yes	Yes	Yes	Yes	c	Yes	Ruvel	51
No	Yes	Yes	No	c	Yes		385320	Yes	Yes	Yes	Yes	Yes	Yes	Varasada	52
No	Yes	No	No	c	Yes		385545	Yes	c	Yes	Yes	Yes	Yes	Mandala	53
No	No	No	No	a	Yes		385555	Yes	Yes	Yes	Yes	c	Yes	Jakhel	54
No	No	No	No	b	b		385555	Yes	Yes	b	Yes	b	Yes	Jotada	55

Census of India 2011- Village Directory Amenities and Land use (As in 2009)

Communication and transport facilities (If amenities available code -Yes is given except for Village Pin Code, If not available within the village, the distance range code viz; a for < 5 Kms, b for 5-10 Kms and c for 10+ kms of nearest place where facility is available is given)

Village connected to highways, village roads, banks & credit societies (If amenities available code -Yes is given, If not available within the village, the distance range code viz; a for < 5 Kms, b for 5-10 Kms and c for 10+ kms of nearest place where facility is available is given)

Sr. No.	Name Village	Railway Stations	Auto/Modified Autos	Taxis and Vans	Tractors	Cycle-Pulled Rickshaws (Manual & Machine Driven)	Carts Driven by Animals	Sea /River Ferry Service	Connected to National Highway (NH)	Connected to State Highway (SH)	Connected to Major District Road (MDR)	Connected to Others District Road	Pucca Roads	Kutchcha Roads	Water Bounded Macadam (WBM) Roads
1	2	61	62	63	64	65	66	67	68	69	70	71	72	73	74
28	Fatepura	0	a	Yes	a		Yes	c	c	c	c	Yes	Yes	Yes	a
29	Kashipura	0	a	a	Yes	Yes	Yes	c	a	a	a	Yes	Yes	Yes	a
30	Kudva	b	b	b	Yes	Yes	Yes	c	Yes	Yes	b	a	Yes	Yes	a
31	Nathpura	c	Yes	b	Yes	Yes	Yes	c	Yes	c	c	c	Yes	Yes	b
32	Kantheriya	c	b	b	Yes	Yes	Yes	c	b	b	b	Yes	Yes	Yes	b
33	Rajpur	c	c	c	Yes		b	c	c	Yes	b	b	Yes	b	b
34	Vibhanesda	c	b	b	Yes		b	c	b	Yes	b	b	Yes	b	b
35	Devdarbar	c	b	b	Yes		b	c	b	Yes	b	b	Yes	b	b
36	Chembla	c	a	a	a		a	c	a	a	a	Yes	Yes	Yes	a
37	Kakar	c	c	b	Yes		b	c	b	a	a	Yes	Yes	a	a
38	Khasa	b	b	b	c		b	c	a	a	a	Yes	Yes	Yes	a
39	Akoli Thakorvas	a	Yes	Yes	Yes	Yes	Yes	c	Yes	Yes	b	a	Yes	Yes	Yes
40	Akoli Maharajvas	c	Yes	Yes	Yes	Yes	Yes	c	Yes	Yes	Yes	Yes	Yes	Yes	a
41	Amblivas	c	Yes	a	a		Yes	c	a	a	a	Yes	a	Yes	a
42	Shihori	c	Yes	Yes	Yes	Yes	Yes	c	Yes	Yes	Yes	Yes	Yes	c	Yes
43	Kamboi	c	Yes	Yes	Yes	Yes	Yes	c	c	c	Yes	Yes	Yes	c	c
44	Manpur (Shihori)	c	b	b	Yes	Yes	Yes	c	Yes	Yes	Yes	Yes	Yes	Yes	Yes
45	Dugrasan	b	a	a	a		Yes	c	Yes	Yes	b	b	Yes	Yes	Yes
46	Indramana	c	Yes	b	Yes	Yes	Yes	c	b	b	b	Yes	Yes	Yes	b
47	Maidkol	c	a	a	Yes	Yes	Yes	c	b	b	b	Yes	Yes	Yes	c
48	Adhgam	c	Yes	c	Yes	Yes	Yes	c	b	b	b	Yes	Yes	Yes	b
49	Changa	b	b	b	Yes	Yes	Yes	c	b	b	Yes	b	Yes	Yes	Yes
50	Shirwada	b	b	b	b		b	c	b	Yes	Yes	b	Yes	Yes	Yes
51	Ruvel	b	c	c	c		c	c	c	c	c	Yes	Yes	Yes	c
52	Varasada	c	c	c	c		Yes	c	c	c	Yes	Yes	Yes	Yes	Yes
53	Mandala	c	Yes	Yes	Yes	Yes	Yes	c	c	c	c	Yes	Yes	Yes	c
54	Jakhel	c	a	a	Yes	Yes	Yes	c	b	c	Yes	b	Yes	a	a
55	Jotada	b	b	b	Yes	Yes	Yes	c	b	b	Yes	b	Yes	b	b

Census of India 2011- Village Directory Amenities and Land use (As in 2009)

Village connected to highways, village roads, banks & credit societies (If amenities available code -Yes is given, If not available within the village, the distance range code viz; a for < 5 Kms, b for 5-10 Kms and c for 10+ kms of nearest place where facility is available is given)					Availability of miscellaneous facilities (If amenities available code - Yes is given, If not available within the village, the distance range code viz; a for < 5 Kms, b for 5-10 Kms and c for 10+ kms of nearest place where facility is available is given)										Name Village	Sr. No.
75	76	77	78	79	80	81	82	83	84	85	86	87	88	2	1	
Navigable Waterway (River/Canal) (NW)	Footpaths (FP)	Commercial & Co-operative Banks	ATM	Agricultural Credit Societies	Self-Help Group (SHG)	Public Distribution System (PDS) Shop	Mandis / Regular Market	Weekly Haat	Agricultural Marketing Society	Integrated Child Development Scheme (Nutritional Centres)	Anganwadi Centre (Nutritional Centres)	Others (Nutritional Centres)	ASHA (Accredited Social Health Activist)			
c	Yes	a	a	Yes	Yes	Yes	a	a	a	a	Yes	Yes	Yes	Fatepura	28	
c	Yes	a	a	Yes	Yes	Yes	a	a	a	a	Yes	Yes	Yes	Kashipura	29	
c	Yes	a	a	Yes	Yes	Yes	a	a	a	a	Yes	Yes	Yes	Kudva	30	
c	Yes	b	b	Yes	Yes	Yes	b	b	b	b	Yes	Yes	Yes	Nathpura	31	
c	Yes	b	b	Yes	Yes	b	b	b	b	b	Yes	Yes	Yes	Kantheriya	32	
c	Yes	b	b	Yes	Yes	Yes	b	b	b	b	Yes	Yes	Yes	Rajpur	33	
c	Yes	b	b	Yes	Yes	a	b	b	b	b	Yes	Yes	Yes	Vibhanesda	34	
c	Yes	b	b	c	b	b	b	b	b	b	Yes	Yes	c	Devdarbar	35	
c	Yes	b	b	Yes	Yes	a	a	a	a	a	Yes	Yes	Yes	Chembla	36	
c	Yes	b	b	Yes	Yes	Yes	b	b	b	c	Yes	Yes	Yes	Kakar	37	
c	Yes	b	b	Yes	Yes	a	b	b	Yes	b	Yes	Yes	Yes	Khasa	38	
c	Yes	Yes	a	Yes	Yes	Yes	a	a	a	a	Yes	Yes	Yes	Akoli	39	
c	Yes	a	a	Yes	Yes	Yes	a	a	Yes	a	Yes	Yes	Yes	Thakorvas Akoli Maharaj vas	40	
c	Yes	a	a	Yes	Yes	a	a	a	Yes	a	Yes	Yes	Yes	Amblivas	41	
c	Yes	Yes	Yes	Yes	Yes	Yes	Yes	c	Yes	c	Yes	Yes	Yes	Shihori	42	
c	Yes	Yes	c	Yes	Yes	Yes	c	c	Yes	c	Yes	Yes	Yes	Kamboi	43	
c	Yes	b	b	b	Yes	Yes	b	b	Yes	b	Yes	Yes	Yes	Manpur (Shihori)	44	
c	Yes	b	b	Yes	Yes	Yes	b	b	Yes	b	b	Yes	Yes	Dugrasan	45	
c	Yes	b	b	Yes	Yes	Yes	b	b	b	b	Yes	Yes	Yes	Indramana	46	
c	Yes	b	b	b	Yes	b	b	b	b	b	Yes	Yes	Yes	Maidkol	47	
c	Yes	b	b	Yes	Yes	Yes	b	c	Yes	b	Yes	Yes	Yes	Adhgam	48	
c	Yes	b	b	Yes	Yes	Yes	Yes	Yes	Yes	b	Yes	Yes	Yes	Changa	49	
c	Yes	Yes	b	Yes	Yes	Yes	b	b	b	b	Yes	Yes	Yes	Shirwada	50	
c	Yes	b	b	c	Yes	Yes	c	c	c	c	Yes	Yes	Yes	Ruvel	51	
c	Yes	c	c	Yes	Yes	Yes	c	c	c	c	Yes	Yes	Yes	Varasada	52	
c	Yes	Yes	c	Yes	Yes	Yes	c	c	c	c	Yes	Yes	Yes	Mandala	53	
c	Yes	b	b	Yes	Yes	Yes	Yes	b	Yes	b	Yes	Yes	Yes	Jakhel	54	
c	Yes	b	b	Yes	Yes	b	b	b	b	b	Yes	Yes	Yes	Jotada	55	

Census of India 2011- Village Directory Amenities and Land use (As in 2009)

Availability of miscellaneous facilities (If amenities available code -
Yes is given, If not available within the village, the distance range
code viz; a for < 5 Kms, b for 5-10 Kms and c for 10+ kms of nearest
place where facility is available is given)

Availability of electricity (Yes/No)

Sr. No.	Name Village	Community Centre With/ Without TV	Sports Field	Sports Club / Recreation Centre	Cinema / Video Hall	Public Library	Public Reading Room	Newspaper Supply	Assembly Polling Station	Birth & Death Registration Office	Power Supply for Domestic Use (ED)	Power Supply for Agricultural Use (EAG)	Power Supply for Commercial Use (EC)	Power Supply for All Uses (EA)
1	2	89	90	91	92	93	94	95	96	97	98	99	100	101
28	Fatepura	0	a	a	a	a	a	Yes	Yes	Yes	Yes	Yes	Yes	Yes
29	Kashipura	0	a	a	a	a	a	Yes	Yes	Yes	Yes	Yes	Yes	Yes
30	Kudva	a	a	a	a	a	a	Yes	Yes	Yes	Yes	Yes	Yes	Yes
31	Nathpura	b	b	b	b	Yes	Yes	Yes	Yes	Yes	Yes	Yes	Yes	Yes
32	Kantheriya	b	b	b	b	b	b	Yes	Yes	Yes	Yes	Yes	Yes	Yes
33	Rajpur	Yes	Yes	Yes	b	Yes	Yes	Yes	Yes	Yes	Yes	Yes	Yes	Yes
34	Vibhanesda	b	b	b	b	b	b	Yes	Yes	Yes	Yes	Yes	Yes	Yes
35	Devdarbar	b	b	b	b	b	b	Yes	Yes	Yes	Yes	Yes	Yes	Yes
36	Chembla	Yes	Yes	Yes	a	a	a	Yes	Yes	Yes	Yes	Yes	Yes	Yes
37	Kakar	b	b	b	b	Yes	b	Yes	Yes	Yes	Yes	Yes	Yes	Yes
38	Khasa	b	b	b	b	b	b	Yes	Yes	Yes	Yes	Yes	Yes	Yes
39	Akoli Thakorvas	Yes	Yes	Yes	a	a	a	Yes	Yes	Yes	Yes	Yes	Yes	Yes
40	Akoli Maharaj vas	Yes	Yes	a	a	Yes	a	Yes	Yes	Yes	Yes	Yes	Yes	Yes
41	Amblivas	a	a	a	a	a	a	Yes	Yes	Yes	Yes	Yes	Yes	Yes
42	Shihori	Yes	c	c	c	Yes	Yes	Yes	Yes	Yes	Yes	Yes	Yes	Yes
43	Kamboi	Yes	Yes	Yes	c	c	c	Yes	Yes	Yes	Yes	Yes	Yes	Yes
44	Manpur (Shihori)	Yes	Yes	Yes	c	b	b	Yes	Yes	Yes	Yes	Yes	Yes	Yes
45	Dugrasan	Yes	Yes	b	b	Yes	Yes	Yes	Yes	Yes	Yes	Yes	Yes	Yes
46	Indramana	b	b	b	b	Yes	b	Yes	Yes	Yes	Yes	Yes	Yes	Yes
47	Maidkol	b	b	b	b	b	b	Yes	Yes	Yes	Yes	Yes	Yes	Yes
48	Adhgam	b	b	b	b	b	b	Yes	Yes	Yes	Yes	Yes	Yes	Yes
49	Changa	Yes	Yes	b	b	Yes	b	Yes	Yes	Yes	Yes	Yes	Yes	Yes
50	Shirwada	b	Yes	b	b	Yes	b	Yes	Yes	Yes	Yes	Yes	Yes	Yes
51	Ruvel	Yes	Yes	Yes	c	c	c	Yes	Yes	Yes	Yes	Yes	Yes	Yes
52	Varasada	Yes	Yes	Yes	c	Yes	c	Yes	Yes	Yes	Yes	Yes	Yes	Yes
53	Mandala	c	Yes	Yes	c	Yes	c	Yes	Yes	Yes	Yes	Yes	Yes	Yes
54	Jakhel	Yes	Yes	b	b	Yes	b	Yes	Yes	Yes	Yes	Yes	Yes	Yes
55	Jotada	Yes	Yes	b	b	Yes	b	Yes	Yes	Yes	Yes	Yes	Yes	Yes

Census of India 2011- Village Directory Amenities and Land use (As in 2009)

Land Use									
Nearest Town									
Area under different types of land use (in hectares rounded up to one decimal place)									
Name	Distance Range Code i.e. a for < 5 Kms, b for 5-10 Kms & c for 10+ kms.	Forests	Area Under Non-Agricultural Uses	Barren and Un-Cultivable Land	Permanent Pastures and Other Grazing Lands	Land Under Miscellaneous Tree Crops etc.	Culturable Waste Land	Name Village	Sr. No.
102	103	104	105	106	107	108	109	2	1
THARAD	c	0	0	85.5	7.6	0	4.3	Fatepura	28
THARAD	c	0	5.8	0	5.4	0	66.2	Kashipura	29
THARAD	b	0	0	114.4	0	0	0	Kudva	30
THARAD	b	0	331.6	0	4.4	0	0	Nathpura	31
THARAD	b	0	263.4	66.2	0.2	0	0	Kantheriya	32
THARAD	b	0	99.6	0	0.3	0	0	Rajpur	33
THARAD	b	0	40.2	0	11.5	0	0	Vibhanesda	34
THARAD	b	0	7.2	0	35.6	0	5.5	Devdarbar	35
THARAD	b	0	8.1	0	0	0	0	Chembla	36
THARAD	b	0	20	21	151	0	0	Kakar	37
THARAD	b	0	0	80.9	53.5	0	6.5	Khasa	38
THARAD	c	0	148.1	0	24.2	0	0	Akoli Thakorvas	39
THARAD	c	0	216.3	0	21.3	0	0	Akoli Maharaj vas	40
PALANPUR	b	0	16.2	0	6.6	0	0	Amblivas	41
THARAD	c	0	36.3	498.9	0	0	0	Shihori	42
THARAD	c	0	431.8	150.2	73.2	0	0	Kamboi	43
THARAD	c	0	25.6	134.2	11.8	0	0	Manpur (Shihori)	44
THARAD	b	0	0	27.1	0	0	25.1	Dugrasan	45
THARAD	b	0	82.2	0	42.2	0	60.7	Indramana	46
THARAD	b	76.1	0	0	9.5	0	0	Maidkol	47
THARAD	b	0	341	0	64.7	0	0	Adhgam	48
THARAD	b	0	244.7	0	306.3	0	53.8	Changa	49
THARAD	b	0	0	521.7	88.5	0	53.5	Shirwada	50
BHABHAR	b	0	1007.3	57.1	97.2	0	0	Ruvel	51
THARAD	c	0	0	173.8	348.3	0	91.6	Varasada	52
THARAD	c	0	963.2	0	210.8	0	0	Mandala	53
THARAD	b	0	243.1	0	156.5	0	0	Jakhel	54
THARAD	b	0	61.1	0	50.4	0	8.3	Jotada	55

Census of India 2011- Village Directory Amenities and Land use (As in 2009)

Sr. No.	Name Village	Land Use										Name of three most important commodities manufactured		
		Area under different types of land use (in hectares rounded up to one decimal place)					Area irrigated by source (in hectare).							
		Fallow Lands Other Than Current Fallows	Current Fallows	Net Area Sown	Total Irrigated Land Area	Total Un-irrigated Land Area	Canals (C)	Wells/Tube- Wells (W/TW)	Tanks/Lakes (T/L)	Water Falls (WF)	Others (O)	First	Second	Third
1	2	110	111	112	113	114	115	116	117	118	119	120	121	122
28	Fatepura	0	0	72.8	41	31.8	0	41	0	0	0			
29	Kashipura	0	0	80.9	50	30.9	0	50	0	0	0			
30	Kudva	6.4	0	97.1	40.1	57	0	40.1	0	0	0			
31	Nathpura	130.5	200	344	150	194	0	150	0	0	0			
32	Kantheriya	0	0	145.7	90	55.7	0	90	0	0	0			
33	Rajpur	41.6	0	304	150	154	0	150	0	0	0			
34	Vibhanesda	27.9	0	119.7	75	44.7	0	75	0	0	0			
35	Devdarbar	0	0	16.2	5	11.2	0	5	0	0	0			
36	Chembla	0.8	0	23.8	15	8.8	0	15	0	0	0			
37	Kakar	0	0	1196.2	540	656.2	0	540	0	0	0			
38	Khasa	0	0	174.9	100	74.9	0	100	0	0	0			
39	Akoli Thakorvas	0	25.1	242.8	110	132.8	0	110	0	0	0			
40	Akoli Maharaj vas	61.3	0	290.6	150	140.6	0	150	0	0	0			
41	Amblivas	1.8	0	59	25	34	0	25	0	0	0			
42	Shihori	634.4	0	1558	1005.5	552.5	0	1005.5	0	0	0			
43	Kamboi	0	0	1749.9	1200.9	549	0	1200.9	0	0	0			
44	Manpur (Shihori)	0	0	375.2	170	205.2	0	170	0	0	0			
45	Dugrasan	0	67.9	344.9	150	194.9	0	150	0	0	0			
46	Indramana	0	0	699.1	525	174.1	0	525	0	0	0			
47	Maidkol	20.2	0	210.6	155	55.6	0	155	0	0	0			
48	Adhgam	46.5	0	607	425	182	0	425	0	0	0			
49	Changa	0	0	814.5	318	496.5	0	318	0	0	0			
50	Shirwada	0	0	404.7	200	204.7	0	200	0	0	0			
51	Ruvel	0	0	344	150	194	0	150	0	0	0			
52	Varasada	0	0	1011.9	348.3	663.6	0	348.3	0	0	0			
53	Mandala	0	47.4	416.6	150	266.6	0	150	0	0	0			
54	Jakhel	0	32.9	393.4	200	193.4	0	200	0	0	0			
55	Jotada	0	0	109.5	75	34.5	0	75	0	0	0			

Census of India 2011- Village Directory Amenities and Land use (As in 2009)

Number of educational amenities available. (If not available within the village, the distance range code viz; a for < 5 Kms, b for 5-10 Kms and c for 10+ kms of nearest place where facility is available is given).

Sr. No.	Name Village	Location Code No.	Total Area of The Village (In Hectares Rounded Up to One Decimal Place)	Total Population (2011 Census)	Number of Households (2011 Census)	Pre-Primary School (PP)	Primary School (P)	Middle School (M)	Secondary School (S)	Senior Secondary School (SS)	Degree College of Arts Science & Commerce (ASC)	Engineering College (EC)	Medical College (MC)	Management Institute (MI)
1	2	3	4	5	6	7	8	9	10	11	12	13	14	15
CD Block:-Kankrej (0022)														
56	Nekariya	508557	591.8	1392	224	b	2		b	b	b	c	c	c
57	Ranakpur	508558	854.8	2783	495	a	2		a	a	a	c	c	c
58	Bhavnagar	508559	430.9	986	156	a	2		a	a	a	c	c	c
59	Vada	508560	3063.6	14337	2407	a	12		l	a	a	c	c	c
60	Balochpura	508561	480.4	1555	294	b	1		b	b	b	c	c	c
61	Mangalpura Nagot	508562	236.2	686	108	c	1		c	c	c	c	c	c
62	Nagot	508563	0	894	127	b	1		b	b	b	c	c	c
63	Dudasan	508564	841.8	2322	403	c	1		b	c	c	c	c	c
64	Laxmipura	508565	468.4	3224	535	c	3		b	c	c	c	c	c
65	Jaliya	508566	137.2	808	138	c	1		b	c	c	c	c	c
66	Fategadh	508567	220.6	930	169	c	1		c	c	c	c	c	c
67	Kasalpura	508568	637.7	1187	226	c	1		c	c	c	c	c	c
68	Ruppura	508569	64.9	102	20	c	1		c	c	c	c	c	c
69	Tana	508570	543	6570	1360	a	3		a	a	c	c	c	c
70	Nana Jampur	508571	540.1	1997	344	a	2		a	a	c	c	c	c
71	Khariya	508572	1086.2	3742	685	a	2		a	a	c	c	c	c
72	Runi	508573	342.2	775	142	a	1		a	a	a	c	c	c
73	Bhalgam	508574	487.2	2899	547	b	2		l	b	b	c	c	c
74	Padar	508575	418.3	1591	265	a	1		a	a	a	c	c	c
75	Tatiyana	508576	1148.8	3109	538	b	2		b	b	c	c	c	c
76	Savpura	508577	249.1	595	93	b	1		b	b	c	c	c	c
77	Karsanpura	508578	229.9	161	27	b	1		b	b	b	c	c	c
78	Khengarpura	508579	175	522	92	b	1		b	b	b	c	c	c
79	Nava	508580	96.2	291	55	a	1		a	a	a	c	c	c
80	Amblun	508581	625.5	1533	258	c	1		c	c	c	c	c	c
81	Thali	508582	249.1	266	53	c	b		c	c	c	c	c	c
82	Anganwada	508583	694.8	2237	423	c	2		a	c	c	c	c	c
83	Amarnesda	508584	523.5	1650	279	c	1		c	c	c	c	c	c
84	Ranawada (Khalsa)	508585	511.9	1051	193	c	1		c	c	c	c	c	c

Census of India 2011- Village Directory Amenities and Land use (As in 2009)

Number of educational amenities available. (If not available within the village, the distance range code viz; a for < 5 Kms, b for 5-10 Kms and c for 10+ kms of nearest place where facility is available is given).

Number of Medical Amenities available. (If not available within the village, the distance range code viz; a for < 5 Kms, b for 5-10 Kms and c for 10+ kms of nearest place where facility is available is given).

16	17	18	19	20	21	22	23	24	25	26	27	28	29	30	31	2	1
Polytechnic (Pt)	Vocational Training School /ITI	Non-Formal Training Centre (NFTC)	Special School for Disabled (SSD)	Others (Specify)	Community Health Centre (CHC)	Primary Health Centre (PHC)	Primary Health Sub Centre (PHS)	Maternity and Child Welfare Centre (MCW)	T.B. Clinic (TBC)	Hospital-Allopathic (HA)	Hospital-Alternative Medicine (HO)	Dispensary (D)	Veterinary Hospital (VH)	Mobile Health Clinic (MHC)	Family Welfare Centre (FWC)	Name Village	Sr. No.
c	b	c	c		b	b	l	b	b	c	c	b	b	b	b	Nekariya	56
c	a	c	c		b	b	b	b	b	c	c	b	b	b	b	Ranakpur	57
c	a	c	c		a	c	a	a	a	c	c	a	a	a	a	Bhavnagar	58
c	a	c	c		a	a	l	a	b	b	c	a	a	a	a	Vada	59
c	b	c	c		a	a	a	a	a	b	c	a	a	a	a	Balochpura	60
c	c	c	c		c	c	c	c	c	c	c	c	c	c	c	Mangalpura Nagot	61
c	c	c	c		b	b	b	b	b	b	c	b	b	b	b	Nagot	62
c	c	c	c		c	b	b	c	c	c	c	b	b	b	b	Dudasan	63
c	c	c	c		c	b	l	b	c	c	c	c	l	c	c	Laxmipura	64
c	c	c	c		b	b	b	b	b	c	c	b	b	b	b	Jaliya	65
c	c	c	c		c	b	c	b	c	c	c	b	b	b	b	Fategadh	66
c	c	c	c		a	a	a	a	a	c	c	a	a	a	a	Kasalpura	67
c	c	c	c		a	a	a	a	a	c	c	c	c	c	c	Ruppura	68
c	c	c	c		a	c	a	a	a	c	c	a	a	a	a	Tana	69
c	c	c	c		a	a	a	a	a	c	c	a	a	a	a	Nana Jampur	70
c	c	c	c		a	a	l	a	a	c	c	a	a	a	a	Khariya	71
c	a	c	c		a	a	a	a	a	c	c	c	c	c	c	Runi	72
c	b	c	c		b	b	l	b	c	c	c	b	b	b	b	Bhalgam	73
c	a	c	c		b	b	b	b	b	c	c	a	a	a	a	Padar	74
c	b	c	c		b	c	l	c	c	c	c	c	c	c	c	Tatiana	75
c	c	c	c		b	b	a	b	b	c	c	b	b	b	b	Savpura	76
c	b	c	c		b	b	b	b	b	c	c	b	b	b	b	Karsanpura	77
c	b	c	c		b	b	b	b	b	c	c	b	b	b	b	Khengarapura	78
c	a	c	c		a	a	a	a	a	c	c	a	a	a	a	Nava	79
c	c	c	c		b	b	b	b	c	c	c	c	b	b	b	Amblun	80
c	c	c	c		a	a	a	a	a	c	c	a	l	a	a	Thali	81
c	c	c	c		c	l	l	c	c	c	c	c	c	c	c	Anganwada	82
c	c	c	c		c	a	a	a	a	c	c	a	a	a	c	Amarnesda	83
c	c	c	c		a	a	a	a	c	c	c	a	a	a	a	Ranawada (Khalsa)	84

Census of India 2011- Village Directory Amenities and Land use (As in 2009)

Sr. No.	Name Village	Number of Non-Government Medical Amenities available.							Availability of drinking water - Yes / No							
		Charitable Non Govt. Hospital/Nursing Home.	Medical Practitioner With MBBS Degree	Medical Practitioner With Other Degree	Medical Practitioner With No Degree	Traditional Practitioner and Faith Healer	Medicine Shop	Others	Tap Water (Treated/Untreated)	Well Water (Covered / Uncovered well)	Hand Pump	Tube wells / Bore well	Spring	River / Canal	Tank / Pond / Lake	Others
1	2	32	33	34	35	36	37	38	39	40	41	42	43	44	45	46
56	Nekariya	0	0	0	0	0	0	0	Yes	Yes	No	No	No	No	No	No
57	Ranakpur	0	0	0	0	0	0	0	Yes	No	No	Yes	No	Yes	No	No
58	Bhavnagar	0	0	0	0	0	0	0	Yes	No	No	No	No	No	No	No
59	Vada	0	0	0	0	0	0	0	Yes	No	No	Yes	No	No	No	No
60	Balochpura	0	0	0	0	0	0	0	Yes	No	No	Yes	No	No	No	No
61	Mangalpura Nagot	0	0	0	0	0	0	0	Yes	No	No	Yes	No	No	No	No
62	Nagot	0	0	0	0	0	0	0	No	No	No	Yes	No	No	No	No
63	Dudasan	0	0	0	0	0	0	0	Yes	Yes	No	Yes	No	No	No	No
64	Laxmipura	0	0	0	0	0	0	0	Yes	No	No	Yes	No	No	No	No
65	Jaliya	1	2	2	2	2	2	0	Yes	No	No	Yes	No	No	No	No
66	Fategadh	0	0	0	0	0	0	0	Yes	No	No	Yes	No	No	No	No
67	Kasalpura	0	0	0	0	0	0	0	Yes	No	No	Yes	No	No	No	No
68	Ruppura	0	0	0	0	0	0	0	Yes	No	No	Yes	No	No	No	No
69	Tana	0	0	0	0	0	1	0	Yes	No	No	Yes	No	No	No	No
70	Nana Jampur	0	0	0	0	0	0	0	Yes	No	No	No	No	No	No	No
71	Khariya	0	0	0	0	0	0	0	Yes	No	No	Yes	No	Yes	No	No
72	Runi	0	0	0	0	0	0	0	Yes	No	No	Yes	No	No	Yes	No
73	Bhalgam	0	0	0	0	0	0	0	Yes	No	No	Yes	No	No	No	No
74	Padar	0	0	0	0	0	0	0	Yes	No	No	Yes	No	No	No	No
75	Tatiyana	0	0	0	0	0	0	0	Yes	No	No	Yes	No	No	Yes	No
76	Savpura	0	0	0	0	0	0	0	Yes	No	No	No	No	No	No	No
77	Karsanpura	0	0	0	0	0	0	0	Yes	No	No	Yes	No	No	No	No
78	Khengarapura	0	0	0	0	0	0	0	Yes	No	No	Yes	No	No	No	No
79	Nava	0	0	0	0	0	0	0	Yes	No	No	No	No	No	No	No
80	Amblun	0	0	0	0	0	0	0	Yes	No	No	Yes	No	No	No	No
81	Thali	0	0	0	0	0	0	0	Yes	No	No	Yes	No	No	No	No
82	Anganwada	0	0	0	0	0	0	0	Yes	No	No	Yes	No	No	No	No
83	Amarnesda	0	0	0	0	0	0	0	Yes	No	No	Yes	No	No	No	No
84	Ranawada (Khalsa)	0	0	0	0	0	0	0	Yes	No	No	Yes	No	No	No	No

Census of India 2011- Village Directory Amenities and Land use (As in 2009)

Availability of toilet & others
Yes / No

Communication and transport facilities (If amenities available code -Yes is given except for Village Pin Code, If not available within the village, the distance range code viz; a for < 5 Kms, b for 5-10 Kms and c for 10+ kms of nearest place where facility is available is given)

47	48	49	50	51	52	53	54	55	56	57	58	59	60	2	1
Community Toilet Including Bath.	Community Toilet Excluding Bath.	Rural Sanitary Mart or Sanitary Hardware Outlet Available Near The Village.	Community Bio- gas or Recycle of Waste for Productive Use.	Post Office (PO)	Sub Post Office (SPO)	Post & Telegraph Office (P&TO)	Village Pin Code	Telephones (Land Lines)	Public Call Office (PCO)	Mobile Phone Coverage	Internet Cafes/Common Service Centre (CSC)	Private Courier Facility	Bus Service (Public & Private)	Name Village	Sr. No.
No	No	No	No	b	b		385550	b	b	Yes	Yes	b	Yes	Nekariya	56
Yes	No	Yes	No	b	c		385560	Yes	b	Yes	Yes	b	Yes	Ranakpur	57
Yes	No	No	No	a	a		385555	a	a	Yes	Yes	a	Yes	Bhavnagar	58
No	No	No	No	b	Yes		385555	Yes	a	Yes	Yes	a	Yes	Vada	59
No	Yes	Yes	No	b	b		385550	b	b	Yes	Yes	b	Yes	Balochpura	60
No	Yes	Yes	No	a	a		385550	Yes	c	Yes	Yes	b	Yes	Mangalpura Nagot	61
No	No	No	No	a	a		385550	Yes	Yes	Yes	Yes	a	Yes	Nagot	62
Yes	No	No	No	b	b		385550	Yes	b	Yes	Yes	c	Yes	Dudasan	63
No	Yes	No	No	c	Yes		385550	Yes	c	Yes	Yes	c	Yes	Laxmipura	64
No	Yes	No	No	a	a		385550	b	b	Yes	Yes	Yes	Yes	Jaliya	65
No	No	No	No	c	a		385550	Yes	c	Yes	Yes	c	Yes	Fategadh	66
No	No	No	No	a	a		385550	c	a	Yes	Yes	a	Yes	Kasalpura	67
No	No	No	No	a	c		385550	Yes	a	Yes	Yes	a	Yes	Ruppura	68
No	No	No	No	a	a		385555	Yes	Yes	Yes	Yes	a	Yes	Tana	69
No	No	No	No	a	a		385555	Yes	Yes	Yes	Yes	a	Yes	Nana Jampur	70
No	No	No	No	a	Yes		385555	a	a	Yes	Yes	a	Yes	Khariya	71
Yes	No	No	No	a	Yes		385545	a	a	Yes	Yes	Yes	Yes	Runi	72
No	No	No	No	b	Yes		385421	a	b	Yes	Yes	b	Yes	Bhalgam	73
No	No	No	No	b	Yes		385560	b	b	Yes	Yes	a	Yes	Padar	74
No	No	Yes	No	b	Yes		385560	Yes	b	Yes	Yes	c	Yes	Tatiyana	75
No	No	No	No	a	a		385555	b	b	Yes	Yes	b	Yes	Savpura	76
No	No	No	No	b	a		385555	b	b	Yes	Yes	b	Yes	Karsanpura	77
No	No	No	No	b	a		385555	b	b	Yes	Yes	b	Yes	Khengarapura	78
No	No	No	No	a	a		385555	a	a	Yes	Yes	a	Yes	Nava	79
No	No	No	No	b	b		385555	Yes	a	Yes	Yes	a	Yes	Amblun	80
No	No	No	No	c	a		385555	Yes	a	Yes	Yes	a	Yes	Thali	81
No	No	No	No	b	Yes		385555	Yes	Yes	Yes	Yes	c	Yes	Anganwada	82
No	No	No	No	c	b		385555	b	b	Yes	Yes	c	Yes	Amarnesda	83
No	No	No	No	a	c		385555	Yes	Yes	Yes	Yes	c	Yes	Ranawada (Khalsa)	84

Census of India 2011- Village Directory Amenities and Land use (As in 2009)

Communication and transport facilities (If amenities available code -Yes is given except for Village Pin Code, If not available within the village, the distance range code viz; a for < 5 Kms, b for 5-10 Kms and c for 10+ kms of nearest place where facility is available is given)

Village connected to highways, village roads, banks & credit societies (If amenities available code -Yes is given, If not available within the village, the distance range code viz; a for < 5 Kms, b for 5-10 Kms and c for 10+ kms of nearest place where facility is available is given)

Sr. No.	Name Village	Railway Stations	Auto/Modified Autos	Taxis and Vans	Tractors	Cycle-Pulled Rickshaws (Manual & Machine Driven)	Carts Driven by Animals	Sea /River Ferry Service	Connected to National Highway (NH)	Connected to State Highway (SH)	Connected to Major District Road (MDR)	Connected to Others District Road	Pucca Roads	Kutchcha Roads	Water Bounded Macadam (WBM) Roads
1	2	61	62	63	64	65	66	67	68	69	70	71	72	73	74
56	Nekariya	c	Yes	Yes	Yes	Yes	Yes	c	a	Yes	Yes	a	Yes	a	a
57	Ranakpur	a	Yes	b	Yes	Yes	Yes	c	Yes	b	Yes	b	Yes	Yes	b
58	Bhavnagar	c	a	a	Yes		Yes	c	a	a	a	Yes	Yes	a	a
59	Vada	a	a	a	a		Yes	c	Yes	Yes	Yes	Yes	Yes	Yes	Yes
60	Balochpura	b	b	b	b		b	c	b	Yes	Yes	b	Yes	Yes	b
61	Mangalpura Nagot	b	b	b	Yes	Yes	Yes	c	b	b	b	Yes	Yes	Yes	Yes
62	Nagot	b	Yes	a	Yes	Yes	Yes	c	a	Yes	a	a	Yes	a	a
63	Dudasan	c	b	b	Yes		b	c	c	c	Yes	c	c	c	c
64	Laxmipura	c	Yes	c	Yes		Yes	c	c	b	Yes	Yes	Yes	b	b
65	Jaliya	b	b	b	b		b	c	b	b	b	Yes	Yes	Yes	Yes
66	Fategadh	c	c	c	Yes		Yes	c	c	c	c	Yes	Yes	a	a
67	Kasalpura	c	c	c	Yes	Yes	Yes	c	c	b	c	Yes	Yes	a	a
68	Ruppura	a	a	a	a		a	c	a	a	a	Yes	Yes	Yes	Yes
69	Tana	a	a	a	Yes	Yes	Yes	c	Yes	a	Yes	Yes	Yes	Yes	a
70	Nana Jampur	b	Yes	Yes	Yes	Yes	Yes	c	c	a	Yes	Yes	Yes	a	a
71	Khariya	c	Yes	Yes	Yes	Yes	Yes	c	a	a	Yes	Yes	Yes	c	c
72	Runi	b	a	a	Yes	Yes	Yes	c	a	a	a	Yes	Yes	Yes	a
73	Bhalgam	c	Yes	Yes	Yes	Yes	Yes	c	c	Yes	Yes	Yes	Yes	b	c
74	Padar	b	Yes	Yes	Yes	Yes	Yes	c	b	Yes	Yes	Yes	Yes	Yes	Yes
75	Tatiyana	c	b	b	Yes		Yes	c	c	c	Yes	Yes	Yes	Yes	c
76	Savpura	c	Yes	Yes	Yes		Yes	c	Yes	b	b	b	Yes	b	b
77	Karsanpura	c	Yes	Yes	Yes		Yes	c	a	a	a	Yes	Yes	b	b
78	Khengarapura	c	Yes	Yes	Yes		Yes	c	b	b	b	Yes	Yes	b	b
79	Nava	a	a	a	Yes	Yes	Yes	c	c	c	c	Yes	Yes	Yes	b
80	Amblun	c	Yes	Yes	Yes		Yes	c	c	c	c	Yes	Yes	c	c
81	Thali	c	a	a	Yes		Yes	c	a	a	a	Yes	Yes	a	a
82	Anganwada	c	b	b	b	Yes	Yes	c	Yes	Yes	Yes	Yes	Yes	Yes	Yes
83	Amarnesda	c	c	c	Yes		Yes	c	c	c	Yes	Yes	Yes	Yes	Yes
84	Ranawada (Khalsa)	c	c	c	Yes		Yes	c	a	a	a	Yes	Yes	Yes	Yes

Census of India 2011- Village Directory Amenities and Land use (As in 2009)

Village connected to highways, village roads, banks & credit societies (If amenities available code -Yes is given, If not available within the village , the distance range code viz; a for < 5 Kms, b for 5-10 Kms and c for 10+ kms of nearest place where facility is available is given)

Availability of miscellaneous facilities (If amenities available code -Yes is given, If not available within the village, the distance range code viz; a for < 5 Kms, b for 5-10 Kms and c for 10+ kms of nearest place where facility is available is given)

Navigable Waterway (River/Canal) (NW)	Footpaths (FP)	Commercial & Co-operative Banks	ATM	Agricultural Credit Societies	Self-Help Group (SHG)	Public Distribution System (PDS) Shop	Mandis / Regular Market	Weekly Haat	Agricultural Marketing Society	Integrated Child Development Scheme (Nutritional Centres)	Anganwadi Centre (Nutritional Centres)	Others (Nutritional Centres)	ASHA (Accredited Social Health Activist)	Name Village	Sr. No.
75	76	77	78	79	80	81	82	83	84	85	86	87	88	2	1
c	Yes	b	b	Yes	Yes	Yes	b	b	b	b	Yes	Yes	Yes	Nekariya	56
c	Yes	a	a	Yes	Yes	Yes	b	b	b	b	Yes	Yes	Yes	Ranakpur	57
c	Yes	a	a	Yes	Yes	a	a	c	a	a	Yes	Yes	Yes	Bhavnagar	58
c	Yes	Yes	a	Yes	Yes	Yes	a	a	Yes	a	Yes	Yes	Yes	Vada	59
c	Yes	a	a	Yes	Yes	Yes	b	b	b	b	Yes	Yes	Yes	Balochpura	60
c	Yes	c	c	Yes	Yes	Yes	b	b	Yes	b	Yes	Yes	Yes	Mangalpura Nagot	61
c	Yes	b	b	Yes	Yes	Yes	b	b	b	b	Yes	Yes	Yes	Nagot	62
c	Yes	c	c	Yes	Yes	Yes	c	c	c	c	Yes	Yes	Yes	Dudasan	63
c	Yes	a	c	Yes	Yes	Yes	c	c	c	c	Yes	Yes	Yes	Laxmipura	64
c	Yes	b	c	Yes	Yes	Yes	c	c	c	c	Yes	Yes	Yes	Jaliya	65
c	Yes	b	c	Yes	Yes	b	b	b	b	b	Yes	Yes	Yes	Fategadh	66
c	Yes	c	c	Yes	Yes	Yes	c	c	c	c	Yes	Yes	Yes	Kasalpura	67
c	Yes	c	c	c	c	a	a	a	a	a	Yes	Yes	c	Ruppura	68
c	Yes	a	Yes	Yes	Yes	Yes	a	a	Yes	c	Yes	Yes	Yes	Tana	69
c	Yes	a	a	Yes	Yes	Yes	a	a	a	a	Yes	Yes	Yes	Nana Jampur	70
c	Yes	a	a	Yes	Yes	Yes	a	a	a	a	Yes	Yes	Yes	Khariya	71
c	Yes	a	a	Yes	Yes	Yes	a	a	a	a	Yes	Yes	Yes	Runi	72
c	Yes	b	b	Yes	Yes	Yes	a	a	Yes	a	Yes	Yes	Yes	Bhalgam	73
c	Yes	a	a	Yes	Yes	Yes	b	b	Yes	b	Yes	Yes	Yes	Padar	74
c	Yes	b	b	Yes	Yes	Yes	c	c	Yes	c	Yes	Yes	Yes	Tatiyana	75
c	Yes	b	b	Yes	Yes	Yes	a	a	b	b	Yes	Yes	Yes	Savpura	76
c	Yes	b	b	Yes	Yes	a	a	a	a	a	Yes	Yes	c	Karsanpura	77
c	Yes	b	b	Yes	Yes	a	b	b	b	b	Yes	Yes	Yes	Khengarpura	78
c	Yes	a	a	a	Yes	Yes	a	a	a	a	Yes	Yes	c	Nava	79
c	Yes	c	c	Yes	Yes	c	c	c	c	c	Yes	Yes	Yes	Amblun	80
c	Yes	a	a	Yes	c	Yes	a	a	a	a	Yes	Yes	c	Thali	81
c	Yes	Yes	c	Yes	Yes	Yes	c	c	c	c	Yes	Yes	Yes	Anganwada	82
c	Yes	c	c	Yes	Yes	Yes	c	c	c	c	Yes	Yes	Yes	Amarnesda	83
c	Yes	c	c	Yes	Yes	Yes	a	a	a	a	Yes	Yes	Yes	Ranawada (Khalsa)	84

Census of India 2011- Village Directory Amenities and Land use (As in 2009)

Availability of miscellaneous facilities (If amenities available code -Yes is given, If not available within the village, the distance range code viz; a for < 5 Kms, b for 5-10 Kms and c for 10+ kms of nearest place where facility is available is given)

Availability of electricity (Yes/No)

Sr. No.	Name Village	Community Centre With/ Without TV	Sports Field	Sports Club / Recreation Centre	Cinema / Video Hall	Public Library	Public Reading Room	Newspaper Supply	Assembly Polling Station	Birth & Death Registration Office	Power Supply for Domestic Use (ED)	Power Supply for Agricultural Use (EAG)	Power Supply for Commercial Use (EC)	Power Supply for All Uses (EA)
1	2	89	90	91	92	93	94	95	96	97	98	99	100	101
56	Nekariya	c	b	b	b	b	b	Yes	Yes	Yes	Yes	Yes	Yes	Yes
57	Ranakpur	b	b	b	b	b	b	Yes	Yes	Yes	Yes	Yes	Yes	Yes
58	Bhavnagar	a	a	a	a	a	a	Yes	Yes	Yes	Yes	Yes	Yes	Yes
59	Vada	Yes	Yes	Yes	a	Yes	Yes	Yes	Yes	Yes	Yes	Yes	Yes	Yes
60	Balochpura	b	b	b	b	b	b	Yes	Yes	Yes	Yes	Yes	Yes	Yes
61	Mangalpura Nagot	b	b	b	b	b	b	Yes	Yes	Yes	Yes	Yes	Yes	Yes
62	Nagot	b	b	b	b	b	b	Yes	Yes	Yes	Yes	Yes	Yes	Yes
63	Dudasan	c	c	c	c	Yes	c	Yes	Yes	Yes	Yes	Yes	Yes	Yes
64	Laxmipura	Yes	c	c	c	Yes	c	Yes	Yes	Yes	Yes	Yes	Yes	Yes
65	Jaliya	Yes	Yes	c	c	c	c	Yes	Yes	Yes	Yes	Yes	Yes	Yes
66	Fategadh	b	b	b	b	b	b	Yes	Yes	Yes	Yes	Yes	Yes	Yes
67	Kasalpura	Yes	Yes	c	c	c	c	Yes	Yes	Yes	Yes	Yes	Yes	Yes
68	Ruppura	a	a	a	a	a	a	Yes	Yes	Yes	Yes	Yes	Yes	Yes
69	Tana	Yes	Yes	Yes	a	Yes	Yes	Yes	Yes	Yes	Yes	Yes	Yes	Yes
70	Nana Jampur	Yes	a	a	a	a	a	Yes	Yes	Yes	Yes	Yes	Yes	Yes
71	Khariya	Yes	a	a	a	Yes	a	Yes	Yes	Yes	Yes	Yes	Yes	Yes
72	Runi	Yes	Yes	a	a	a	a	Yes	Yes	Yes	Yes	Yes	Yes	Yes
73	Bhalgam	Yes	Yes	Yes	b	b	b	Yes	Yes	Yes	Yes	Yes	Yes	Yes
74	Padar	Yes	b	b	b	Yes	b	Yes	Yes	Yes	Yes	Yes	Yes	Yes
75	Tatiyana	c	c	c	c	Yes	c	Yes	Yes	Yes	Yes	Yes	Yes	Yes
76	Savpura	b	b	b	b	b	b	Yes	Yes	Yes	Yes	Yes	Yes	Yes
77	Karsanpura	b	b	b	b	b	b	Yes	Yes	Yes	Yes	Yes	Yes	Yes
78	Khengarpura	c	b	b	b	b	b	Yes	Yes	Yes	Yes	Yes	Yes	Yes
79	Nava	a	a	a	a	a	a	Yes	Yes	Yes	Yes	Yes	Yes	Yes
80	Amblun	c	c	c	c	c	c	Yes	Yes	Yes	Yes	Yes	Yes	Yes
81	Thali	a	a	a	a	a	a	Yes	Yes	Yes	Yes	Yes	Yes	Yes
82	Anganwada	Yes	Yes	Yes	c	Yes	Yes	Yes	Yes	Yes	Yes	Yes	Yes	Yes
83	Amarnesda	c	c	c	c	c	c	Yes	Yes	Yes	Yes	Yes	Yes	Yes
84	Ranawada (Khalsa)	Yes	Yes	a	a	Yes	a	Yes	Yes	Yes	Yes	Yes	Yes	Yes

Census of India 2011- Village Directory Amenities and Land use (As in 2009)

Land Use

Nearest Town

Area under different types of land use
(in hectares rounded up to one decimal place)

Name	Distance Range Code i.e. a for < 5 Kms, b for 5-10 Kms & c for 10+ kms.	Forests	Area Under Non-Agricultural Uses	Barren and Un-Cultivable Land	Permanent Pastures and Other Grazing Lands	Land Under Miscellaneous Tree Crops etc.	Culturable Waste Land	Name Village	St. No.
102	103	104	105	106	107	108	109	2	1
THARAD	b	0	246.1	0	81	0	0	Nekariya	56
THARAD	a	0	283.7	0	52.3	0	65.1	Ranakpur	57
THARAD	a	0	133.2	0	29.3	0	0	Bhavnagar	58
THARAD	a	0	273.4	0	217.8	0	469.1	Vada	59
THARAD	b	0	50.2	0	5.5	0	0	Balochpura	60
PATAN	c	0	0	132.4	19.1	0	0	Mangalpura Nagot	61
DEESA	c	0	0	0	0	0	0	Nagot	62
PATAN	c	0	0	66.2	6.4	0	439.4	Dudasan	63
PATAN	c	0	0	105.9	1	0	0	Laxmipura	64
PATAN	c	0	0	5.6	0.8	0	20.5	Jaliya	65
PATAN	c	0	0	30.8	0	0	20.8	Fategadh	66
PATAN	c	0	33.5	27.3	94.6	0	284	Kasalpura	67
THARAD	c	0	0	48.9	0	4.7	0	Ruppura	68
THARAD	a	0	60.4	37.5	56.5	0	0	Tana	69
THARAD	a	0	131.5	0	180.9	0	0	Nana Jampur	70
THARAD	a	0	194.4	303.8	186.1	0	0	Khariya	71
THARAD	a	0	121.3	0	27.8	0	0	Runi	72
THARAD	b	0	5.2	35.4	0	6.6	0	Bhalgam	73
THARAD	a	0	143.7	0	25.8	0	0	Padar	74
THARAD	b	0	710.5	0	24.3	0	104.1	Tatiyana	75
THARAD	b	0	0	87.9	28.2	0	11.2	Savpura	76
THARAD	b	0	0	97.6	22.6	0	0	Karsanpura	77
THARAD	b	0	0	63.6	11.2	0	0	Khengarpura	78
THARAD	a	0	0	63.6	0	0	9.6	Nava	79
PATAN	c	0	162.1	180.5	100.6	0	0	Amblun	80
PATAN	c	0	161.5	46.8	0.3	0	0	Thali	81
THARAD	c	0	293.9	48.2	4.2	0	0	Anganwada	82
PATAN	c	0	37	69.8	0	0	0	Amamesda	83
PATAN	c	0	234.4	15.4	7.2	0	60.9	Ranawada (Khalsa)	84

**Census of India 2011- Village Directory
Amenities and Land use (As in 2009)**

Sr. No.	Name Village	Land Use										Name of three most important commodities manufactured		
		Area under different types of land use (in hectares rounded up to one decimal place)						Area irrigated by source (in hectare).						
		Fallow Lands Other Than Current Fallow	Current Fallow	Net Area Sown	Total Irrigated Land Area	Total Un-irrigated Land Area	Canals (C)	Wells/Tube-Wells (W/TW)	Tanks/Lakes (T/L)	Water Falls (WF)	Others (O)	First	Second	Third
1	2	110	111	112	113	114	115	116	117	118	119	120	121	122
56	Nekariya	13.6	0	251.1	150	101.1	0	150	0	0	0			
57	Ranakpur	0	0	453.6	175	278.6	0	175	0	0	0			
58	Bhavnagar	37.7	0	230.7	130	100.7	0	130	0	0	0			
59	Vada	0	0	2103.3	1100	1003.3	0	1100	0	0	0			
60	Balochpura	230.2	0	194.4	160	34.4	0	160	0	0	0			
61	Mangalpura Nagot	0	0	84.8	45	39.8	0	45	0	0	0			
62	Nagot	0	0	0	0	0	0	0	0	0	0			
63	Dudasan	0	0	329.9	140	189.9	0	140	0	0	0			
64	Laxmipura	21.7	0	339.9	230	109.9	0	230	0	0	0			
65	Jaliya	0	0	110.2	80	30.2	0	80	0	0	0			
66	Fategadh	0	0	169	110	59	0	110	0	0	0			
67	Kasalpura	10.2	0	188.1	100	88.1	0	100	0	0	0			
68	Ruppura	0	3.5	7.9	4	3.9	0	4	0	0	0			
69	Tana	0	0	388.6	300.6	88	0	300.6	0	0	0			
70	Nana Jampur	0	13	214.7	150	64.7	0	150	0	0	0			
71	Khariya	0	0	402	325	77	0	325	0	0	0			
72	Runi	14.1	0	179	120	59	0	120	0	0	0			
73	Bhalgam	0	0	440	340	100	0	340	0	0	0			
74	Padar	13.8	0	234.9	180	54.9	0	180	0	0	0			
75	Tatiyana	0	0	309.9	180	129.9	0	180	0	0	0			
76	Savpura	0	0	121.8	70	51.8	0	70	0	0	0			
77	Karsanpura	0.4	0	109.3	85	24.3	0	85	0	0	0			
78	Khengarpura	9.2	0	91	80	11	0	80	0	0	0			
79	Nava	0	0	23	10	13	0	10	0	0	0			
80	Amblun	0	0	182.3	140	42.3	0	140	0	0	0			
81	Thali	0	0	40.5	25	15.5	0	25	0	0	0			
82	Anganwada	0	0	348.5	148.5	200	0	148.5	0	0	0			
83	Amarnesda	0	37	379.8	186.2	193.6	0	186.2	0	0	0			
84	Ranawada (Khalsa)	0	0	194.2	140	54.2	0	0	140	0	0			

Census of India 2011- Village Directory Amenities and Land use (As in 2009)

Number of educational amenities available. (If not available within the village, the distance range code viz; a for < 5 Kms, b for 5-10 Kms and c for 10+ kms of nearest place where facility is available is given).

Sr. No.	Name Village	Location Code No.	Total Area of The Village (In Hectares Rounded Up to One Decimal Place)	Total Population (2011 Census)	Number of Households (2011 Census)	Pre-Primary School (PP)	Primary School (P)	Middle School (M)	Secondary School (S)	Senior Secondary School (SS)	Degree College of Arts Science & Commerce (ASC)	Engineering College (EC)	Medical College (MC)	Management Institute (MI)
1	2	3	4	5	6	7	8	9	10	11	12	13	14	15
CD Block:-Kankrej (0022)														
85	Mota Jampur	508586	2702.8	3793	716	c	6		1	c	c	c	c	c
86	Anandpura	508587	327.6	1303	214	b	1		b	b	b	c	c	c
87	Shiya	508588	733.8	1470	243	b	1		b	b	b	c	c	c
88	Un	508589	2741.5	5861	1109	b	2		1	1	c	c	c	c
89	Ratanpura (Un)	508590	713.3	1175	222	c	1		c	c	c	c	c	c
90	Manpura (Un)	508591	1012.6	2072	386	c	2		c	c	c	c	c	c
91	Valpura	508592	988.9	2129	344	c	3		c	c	c	c	c	c
92	Bhadrevadi	508593	889.4	2033	379	b	2		1	b	b	c	c	c
93	Odha	508594	369.5	1295	235	c	1		c	c	c	c	c	c
94	Kasara	508595	1135.3	1545	290	c	1		b	c	c	c	c	c
95	Gunthawada (Dalpatpura)	508596	225.6	267	48	c	1		c	c	c	c	c	c
96	Dhanera	508597	629.2	871	169	c	1		c	c	c	c	c	c
97	Devpura	508598	700.8	1231	224	c	1		c	c	c	c	c	c
98	Vithlod	508599	295.3	386	67	c	1		c	c	c	c	c	c
99	Totana	508600	1463.8	3093	527	b	2		2	b	b	c	c	c
100	Sohanpura	508601	610.8	549	86	c	1		c	c	c	c	c	c
101	Sudrosan	508602	982.3	1438	264	c	1		c	c	c	c	c	c
Block Total :			78187.6	257553	45575	2	240	0	25	5	0	0	0	0
District Total :			1020702	2705591	478438	9	2242	0	229	74	4	0	0	0

Census of India 2011- Village Directory Amenities and Land use (As in 2009)

Number of educational amenities available. (If not available within the village, the distance range code viz; a for < 5 Kms, b for 5-10 Kms and c for 10+ kms of nearest place where facility is available is given).

Number of Medical Amenities available. (If not available within the village, the distance range code viz; a for < 5 Kms, b for 5-10 Kms and c for 10+ kms of nearest place where facility is available is given).

Polytechnic (Pt)	Vocational Training School /ITI	Non-Formal Training Centre (NFTC)	Special School for Disabled (SSD)	Others (Specify)	Community Health Centre (CHC)	Primary Health Centre (PHC)	Primary Health Sub Centre (PHS)	Maternity and Child Welfare Centre (MCW)	T. B. Clinic (TBC)	Hospital-Allopathic (HA)	Hospital-Alternative Medicine (HO)	Dispensary (D)	Veterinary Hospital (VH)	Mobile Health Clinic (MHC)	Family Welfare Centre (FWC)	Name Village	Sr. No.
16	17	18	19	20	21	22	23	24	25	26	27	28	29	30	31	2	1
c	c	c	c		c	c	1	c	c	c	c	c	c	c	c	Mota Jampur	85
c	b	c	c		b	b	b	b	c	c	c	b	b	b	b	Anandpura	86
c	b	c	c		b	a	a	b	a	c	c	a	a	a	a	Shiya	87
c	b	c	c		b	1	1	b	b	c	c	b	c	b	b	Un	88
c	c	c	c		c	a	c	c	c	c	c	c	c	c	c	Ratanpura (Un)	89
c	c	c	c		c	a	a	a	a	c	c	c	c	c	c	Manpura (Un)	90
c	c	c	c		c	a	1	c	a	c	c	a	a	a	a	Valpura	91
c	b	c	c		b	b	1	b	b	c	c	b	b	b	b	Bhadrevadi	92
c	c	c	c		b	b	b	b	b	c	c	c	c	c	c	Odha	93
c	c	c	c		b	c	c	c	c	c	c	c	c	c	c	Kasara	94
c	c	c	c		a	a	a	a	a	c	c	a	a	a	a	Gunthawada (Dalpatpura)	95
c	1	c	c		b	b	b	b	c	c	c	b	b	b	b	Dhanera	96
c	c	c	c		b	b	b	b	c	c	c	c	c	c	c	Devpura	97
c	c	c	c		b	b	b	b	b	c	c	b	b	b	b	Vithlod	98
c	c	c	c		b	1	1	b	b	c	c	b	b	b	b	Totana	99
c	c	c	c		c	b	b	b	b	c	c	c	b	b	b	Sohanpura	100
c	c	c	c		c	b	b	b	b	c	c	b	c	c	c	Sudrosan	101
0	1	0	0	0	1	8	31	0	0	0	0	0	5	1	0		
0	21	0	0	2	15	76	383	0	0	0	0	0	53	16	0		

Census of India 2011- Village Directory Amenities and Land use (As in 2009)

Sr. No.	Name Village	Number of Non-Government Medical Amenities available.							Availability of drinking water - Yes / No							
		Charitable Non Govt. Hospital/Nursing Home.	Medical Practitioner With MBBS Degree	Medical Practitioner With Other Degree	Medical Practitioner With No Degree	Traditional Practitioner and Faith Healer	Medicine Shop	Others	Tap Water (Treated/Untreated)	Well Water (Covered / Uncovered well)	Hand Pump	Tube wells / Bore well	Spring	River / Canal	Tank / Pond / Lake	Others
1	2	32	33	34	35	36	37	38	39	40	41	42	43	44	45	46
85	Mota Jampur	0	0	0	0	0	0	0	Yes	No	No	Yes	No	No	No	No
86	Anandpura	1	5	5	5	5	5	0	Yes	No	No	Yes	No	No	No	No
87	Shiya	0	0	0	0	0	0	0	Yes	No	No	Yes	No	No	No	No
88	Un	0	0	0	0	0	0	0	Yes	Yes	No	Yes	No	No	No	No
89	Ratanpura (Un)	0	0	0	0	0	0	0	Yes	No	No	Yes	No	No	No	No
90	Manpura (Un)	0	0	0	0	0	0	0	Yes	No	No	Yes	No	No	No	No
91	Valpura	0	0	0	0	0	0	0	Yes	No	No	Yes	No	No	No	No
92	Bhadrevadi	0	0	0	0	0	0	0	Yes	Yes	Yes	Yes	No	No	No	No
93	Odha	0	0	0	0	0	0	0	No	No	Yes	No	No	No	No	No
94	Kasara	0	0	0	0	0	0	0	Yes	No	No	Yes	No	No	No	No
95	Gunthawada (Dalpatpura)	0	0	0	0	0	0	0	Yes	No	No	Yes	No	No	No	No
96	Dhanera	0	0	0	0	0	0	0	Yes	No	No	No	No	No	No	No
97	Devpura	0	0	0	0	0	0	0	Yes	No	No	No	No	No	No	No
98	Vithlod	0	0	0	0	0	0	0	No	No	No	Yes	No	No	No	No
99	Totana	0	0	0	0	0	0	0	Yes	Yes	No	Yes	No	No	No	No
100	Sohanpura	0	0	0	0	0	0	0	Yes	No	No	Yes	No	No	No	No
101	Sudrosan	0	0	0	0	0	0	0	Yes	No	Yes	Yes	No	No	No	No
Block Total :		5	11	11	11	11	23	0	98	14	5	81	0	7	7	1
District Total :		14	41	75	38	297	281	0	1118	618	476	895	0	72	131	77

Census of India 2011- Village Directory Amenities and Land use (As in 2009)

Availability of toilet & others
Yes / No

Communication and transport facilities (If amenities available code -Yes is given except for Village Pin Code, If not available within the village, the distance range code viz; a for < 5 Kms, b for 5-10 Kms and c for 10+ kms of nearest place where facility is available is given)

Community Toilet Including Bath.	Community Toilet Excluding Bath.	Rural Sanitary Mart or Sanitary Hardware Outlet Available Near The Village.	Community Bio- gas or Recycle of Waste for Productive Use.	Post Office (PO)	Sub Post Office (SPO)	Post & Telegraph Office (P&TO)	Village Pin Code	Telephones (Land Lines)	Public Call Office (PCO)	Mobile Phone Coverage	Internet Cafes/Common Service Centre (CSC)	Private Courier Facility	Bus Service (Public & Private)	Name Village	Sr. No.
47	48	49	50	51	52	53	54	55	56	57	58	59	60	2	1
No	No	No	No	c	Yes		385555	Yes	Yes	Yes	Yes	c	Yes	Mota Jampur	85
No	No	No	No	b	a		385555	b	b	Yes	Yes	b	Yes	Anandpura	86
No	No	No	No	a	Yes		385560	Yes	Yes	Yes	Yes	a	Yes	Shiya	87
No	No	No	No	Yes	b		385560	Yes	b	Yes	Yes	b	Yes	Un	88
No	No	No	No	a	a		385560	Yes	Yes	Yes	Yes	c	Yes	Ratanpura (Un)	89
No	Yes	No	No	c	c		385560	Yes	Yes	Yes	Yes	Yes	Yes	Manpura (Un)	90
No	No	Yes	No	a	Yes		385560	a	a	Yes	Yes	c	Yes	Valpura	91
No	No	No	No	b	Yes		385560	b	b	Yes	Yes	b	Yes	Bhadrevadi	92
No	No	No	No	b	a		385555	b	b	Yes	Yes	b	Yes	Odha	93
No	No	No	No	c	Yes		385555	Yes	c	Yes	Yes	c	Yes	Kasara	94
No	Yes	No	No	a	a		385555	a	a	Yes	Yes	a	Yes	Gunthawada (Dalpatpura)	95
No	No	No	No	Yes	a		385310	c	a	Yes	Yes	a	Yes	Dhanera	96
No	Yes	No	No	a	a		385555	a	a	Yes	Yes	a	Yes	Devpura	97
No	No	No	No	b	b		385555	b	b	Yes	Yes	b	Yes	Vithlod	98
No	No	Yes	Yes	b	Yes		385560	Yes	Yes	Yes	Yes	c	Yes	Totana	99
No	No	No	No	b	b		385555	Yes	Yes	Yes	Yes	b	Yes	Sohanpura	100
No	No	No	No	b	b		385555	b	b	Yes	Yes	b	Yes	Sudrosan	101
8	15	16	1	2	39	0	101	66	46	100	100	7	101		
51	60	58	19	17	382	0	1233	1102	593	1195	1183	45	1216		

Census of India 2011- Village Directory Amenities and Land use (As in 2009)

Communication and transport facilities (If amenities available code -Yes is given except for Village Pin Code, If not available within the village, the distance range code viz; a for < 5 Kms, b for 5-10 Kms and c for 10+ kms of nearest place where facility is available is given)

Village connected to highways, village roads, banks & credit societies (If amenities available code -Yes is given, If not available within the village, the distance range code viz; a for < 5 Kms, b for 5-10 Kms and c for 10+ kms of nearest place where facility is available is given)

Sr. No.	Name Village	Railway Stations	Auto/Modified Autos	Taxis and Vans	Tractors	Cycle-Pulled Rickshaws (Manual & Machine Driven)	Carts Driven by Animals	Sea /River Ferry Service	Connected to National Highway (NH)	Connected to State Highway (SH)	Connected to Major District Road (MDR)	Connected to Others District Road	Pucca Roads	Kutchcha Roads	Water Bounded Macadam (WBM) Roads
1	2	61	62	63	64	65	66	67	68	69	70	71	72	73	74
85	Mota Jampur	c	c	Yes	c		c	c	c	c	c	Yes	Yes	Yes	c
86	Anandpura	c	Yes	Yes	Yes		Yes	c	Yes	b	b	b	Yes	b	c
87	Shiya	a	a	a	Yes	Yes	Yes	c	b	b	Yes	b	Yes	b	b
88	Un	c	b	Yes	Yes	Yes	Yes	c	Yes	b	b	b	Yes	Yes	b
89	Ratanpura (Un)	c	Yes	Yes	Yes		a	c	Yes	Yes	Yes	Yes	Yes	c	c
90	Manpura (Un)	c	c	c	c		c	c	a	a	a	Yes	Yes	Yes	Yes
91	Valpura	c	a	a	Yes	Yes	Yes	c	a	a	a	Yes	Yes	Yes	a
92	Bhadrevadi	b	b	b	Yes	Yes	Yes	c	b	b	Yes	b	Yes	Yes	Yes
93	Odha	b	b	b	Yes	Yes	Yes	c	c	a	c	Yes	Yes	Yes	c
94	Kasara	c	Yes	Yes	c	Yes	Yes	c	c	c	Yes	b	Yes	b	b
95	Gunthawada (Dalpatpura)	a	a	Yes	a		a	c	a	a	Yes	a	Yes	a	a
96	Dhanera	a	Yes	Yes	c		c	c	c	c	c	Yes	Yes	c	Yes
97	Devpura	a	Yes	a	c		c	c	c	c	Yes	Yes	Yes	c	c
98	Vithlod	b	b	b	b		b	c	b	Yes	b	b	Yes	Yes	b
99	Totana	c	b	Yes	b	Yes	Yes	c	b	b	Yes	Yes	Yes	b	b
100	Sohanpura	c	b	b	Yes		Yes	c	b	b	Yes	b	Yes	Yes	b
101	Sudrosan	c	b	b	Yes		Yes	c	b	b	b	Yes	Yes	Yes	b
Block Total :		0	35	35	73	46	75	0	19	29	42	71	99	61	25
District Total :		18	302	566	993	474	1019	8	108	305	622	1046	1197	1022	560

Census of India 2011- Village Directory Amenities and Land use (As in 2009)

Village connected to highways, village roads, banks & credit societies (If amenities available code -Yes is given, If not available within the village , the distance range code viz; a for < 5 Kms, b for 5-10 Kms and c for 10+ kms of nearest place where facility is available is given)														Availability of miscellaneous facilities (If amenities available code -Yes is given, If not available within the village, the distance range code viz; a for < 5 Kms, b for 5-10 Kms and c for 10+ kms of nearest place where facility is available is given)	
Navigable Waterway (River/Canal) (NW)	Footpaths (FP)	Commercial & Co-operative Banks	ATM	Agricultural Credit Societies	Self-Help Group (SHG)	Public Distribution System (PDS) Shop	Mandis / Regular Market	Weekly Haat	Agricultural Marketing Society	Integrated Child Development Scheme (Nutritional Centres)	Anganwadi Centre (Nutritional Centres)	Others (Nutritional Centres)	ASHA (Accredited Social Health Activist)	Name Village	Sr. No.
75	76	77	78	79	80	81	82	83	84	85	86	87	88	2	1
c	Yes	c	c	Yes	Yes	Yes	c	c	c	c	Yes	Yes	Yes	Mota Jampur	85
c	Yes	b	b	Yes	Yes	Yes	b	b	b	b	Yes	Yes	Yes	Anandpura	86
c	Yes	b	b	b	Yes	Yes	b	b	b	b	Yes	Yes	Yes	Shiya	87
b	Yes	Yes	b	Yes	Yes	Yes	b	b	b	b	Yes	Yes	Yes	Un	88
c	Yes	c	c	Yes	Yes	Yes	c	c	Yes	c	Yes	Yes	Yes	Ratanpura (Un)	89
c	Yes	c	c	Yes	Yes	Yes	c	c	c	c	Yes	Yes	Yes	Manpura (Un)	90
c	Yes	a	a	Yes	Yes	Yes	a	a	a	a	Yes	Yes	Yes	Valpura	91
c	Yes	b	b	Yes	Yes	Yes	b	b	b	b	Yes	Yes	Yes	Bhadrevadi	92
c	Yes	c	c	Yes	Yes	b	b	b	b	b	Yes	Yes	Yes	Odha	93
c	Yes	c	c	Yes	Yes	Yes	c	c	c	c	Yes	Yes	Yes	Kasara	94
c	Yes	c	c	c	Yes	a	c	c	c	c	Yes	Yes	c	Gunthawada (Dalpatpura)	95
c	Yes	c	c	Yes	Yes	Yes	c	c	Yes	c	Yes	Yes	Yes	Dhanera	96
c	Yes	c	c	c	Yes	Yes	c	c	c	c	Yes	Yes	Yes	Devpura	97
c	Yes	b	b	b	Yes	Yes	b	b	b	c	Yes	Yes	Yes	Vithlod	98
c	Yes	Yes	b	Yes	Yes	Yes	b	b	b	b	Yes	Yes	Yes	Totana	99
c	Yes	Yes	Yes	Yes	Yes	Yes	b	b	b	b	Yes	Yes	Yes	Sohanpura	100
c	Yes	b	b	b	Yes	Yes	c	c	c	b	Yes	Yes	Yes	Sudrosan	101
0	101	15	5	90	98	81	6	3	36	0	100	101	94		
0	1233	145	32	902	1207	892	52	25	238	2	1223	1233	1191		

Census of India 2011- Village Directory Amenities and Land use (As in 2009)

Availability of miscellaneous facilities (If amenities available code -
Yes is given, If not available within the village, the distance range
code viz; a for < 5 Kms, b for 5-10 Kms and c for 10+ kms of
nearest place where facility is available is given)

Availability of electricity
(Yes/No)

Sr. No.	Name Village	Community Centre With/ Without TV	Sports Field	Sports Club / Recreation Centre	Cinema / Video Hall	Public Library	Public Reading Room	Newspaper Supply	Assembly Polling Station	Birth & Death Registration Office	Power Supply for Domestic Use (ED)	Power Supply for Agricultural Use (EAG)	Power Supply for Commercial Use (EC)	Power Supply for All Uses (EA)
1	2	89	90	91	92	93	94	95	96	97	98	99	100	101
85	Mota Jampur	c	c	c	c	Yes	c	Yes	Yes	Yes	Yes	Yes	Yes	Yes
86	Anandpura	b	b	b	b	b	b	Yes	Yes	Yes	Yes	Yes	Yes	Yes
87	Shiya	Yes	Yes	Yes	b	Yes	b	Yes	Yes	Yes	Yes	Yes	Yes	Yes
88	Un	b	Yes	b	b	Yes	b	Yes	Yes	Yes	Yes	Yes	Yes	Yes
89	Ratanpura (Un)	Yes	Yes	Yes	c	c	c	Yes	Yes	Yes	Yes	Yes	Yes	Yes
90	Manpura (Un)	c	c	c	c	Yes	c	Yes	Yes	Yes	Yes	Yes	Yes	Yes
91	Valpura	Yes	Yes	Yes	a	Yes	Yes	Yes	Yes	Yes	Yes	Yes	Yes	Yes
92	Bhadrevadi	Yes	Yes	c	c	Yes	c	Yes	Yes	Yes	Yes	Yes	Yes	Yes
93	Odha	Yes	Yes	Yes	b	b	b	Yes	Yes	Yes	Yes	Yes	Yes	Yes
94	Kasara	c	c	c	c	Yes	c	Yes	Yes	Yes	Yes	Yes	Yes	Yes
95	Gunthawada (Dalpatpura)	a	a	a	a	a	a	Yes	Yes	Yes	Yes	Yes	Yes	Yes
96	Dhanera	Yes	Yes	Yes	c	c	c	Yes	Yes	Yes	Yes	Yes	Yes	Yes
97	Devpura	Yes	Yes	Yes	c	c	c	Yes	Yes	Yes	Yes	Yes	Yes	Yes
98	Vithlod	b	b	b	b	b	b	Yes	Yes	Yes	Yes	Yes	Yes	Yes
99	Totana	b	b	b	b	b	b	Yes	Yes	Yes	Yes	Yes	Yes	Yes
100	Sohanpura	c	c	c	c	c	c	Yes	Yes	Yes	Yes	Yes	Yes	Yes
101	Sudrosan	b	b	b	b	b	b	Yes	Yes	Yes	Yes	Yes	Yes	Yes
Block Total :		44	44	20	0	41	12	101	101	101	101	101	101	101
District Total :		761	429	73	2	447	85	1063	1213	1206	1233	1233	1232	1233

Census of India 2011- Village Directory Amenities and Land use (As in 2009)

Land Use									
Nearest Town									
Area under different types of land use (in hectares rounded up to one decimal place)									
Name	Distance Range Code i.e. a for < 5 Kms, b for 5-10 Kms & c for 10+ kms.	Forests	Area Under Non-Agricultural Uses	Barren and Un-Cultivable Land	Permanent Pastures and Other Grazing Lands	Land Under Miscellaneous Tree Crops etc.	Culturable Waste Land	Name Village	Sr. No.
102	103	104	105	106	107	108	109	2	1
THARAD	c	0	671	0	454	0	630	Mota Jampur	85
THARAD	b	0	12.3	0	34.4	0	106.5	Anandpura	86
THARAD	b	0	391.4	10.6	0	152.7	0	Shiya	87
THARAD	b	0	1538.5	0	80.3	0	268.9	Un	88
RADHANPUR	c	0	405.4	47.3	0	0	0	Ratanpura (Un)	89
THARAD	c	0	709.1	0	61.6	0	39.6	Manpura (Un)	90
THARAD	c	0	529	0	46.7	0	56.5	Valpura	91
THARAD	b	0	291.3	0	93.4	0	199.5	Bhadrevadi	92
THARAD	c	0	120.6	0	64.6	0	0	Odha	93
THARAD	c	497	35	0	200.6	0	38.5	Kasara	94
PATAN	c	0	61.1	0	2.2	0	0	Gunthawada (Dalpatpura)	95
PATAN	c	0	265.8	0	115.4	0	0	Dhanera	96
PATAN	c	155.5	0	10.4	146.3	0	146.5	Devpura	97
PATAN	c	0	54.3	0	148.2	0	60.4	Vithlod	98
THARAD	b	0	706.6	0	98.8	0	258	Totana	99
THARAD	c	0	173.5	0	33.4	0	0	Sohanpura	100
THARAD	c	0	727.8	0	20.3	0	132.9	Sudrosan	101
	0	728.6	16738.7	5102.2	5498.8	645	4474.9		
	0	77657	40541.8	36216.9	79330.5	7671.9	36293.8		

Census of India 2011- Village Directory Amenities and Land use (As in 2009)

Sr. No.	Name Village	Land Use										Name of three most important commodities manufactured		
		Area under different types of land use (in hectares rounded up to one decimal place)					Area irrigated by source (in hectare).							
		Fallow Lands Other Than Current Fallows	Current Fallows	Net Area Sown	Total Irrigated Land Area	Total Un-irrigated Land Area	Canals (C)	Wells/Tube-Wells (W/TW)	Tanks/Lakes (T/L)	Water Falls (WF)	Others (O)	First	Second	Third
1	2	110	111	112	113	114	115	116	117	118	119	120	121	122
85	Mota Jampur	0	445.8	502	325	177	0	325	0	0	0			
86	Anandpura	0	0	174.4	140	34.4	0	140	0	0	0			
87	Shiya	0	0	179.1	70	109.1	0	70	0	0	0			
88	Un	0	0	853.9	500	353.9	0	500	0	0	0			
89	Ratanpura (Un)	45	0	215.5	150	65.5	0	150	0	0	0			
90	Manpura (Un)	0	0	202.3	80	122.3	0	80	0	0	0			
91	Valpura	0	0	356.6	140	216.6	0	0	140	0	0			
92	Bhadrevadi	0	50	255.2	110	145.2	0	110	0	0	0			
93	Odha	0	91.4	92.9	80	12.9	0	80	0	0	0			
94	Kasara	0	0	364.2	200.2	164	0	200.2	0	0	0			
95	Gunthawada (Dalpatpura)	111.7	0	50.6	30	20.6	0	30	0	0	0			
96	Dhanera	66.2	0	181.8	110	71.8	0	110	0	0	0			
97	Devpura	0	101.1	141	80	61	0	80	0	0	0			
98	Vithlod	0	0	32.4	22.1	10.3	0	22.1	0	0	0			
99	Totana	0	0	400.4	180	220.4	0	180	0	0	0			
100	Sohanpura	290.6	0	113.3	60	53.3	0	0	60	0	0			
101	Sudrosan	0	0	101.4	70	31.4	0	70	0	0	0			
Block Total :		3300	2771	38928	23134	15794	0	22543	590	0				
District Total :		17458	19709	705817	393562	312256	10702	372973	9783	6				

(e) Appendices to Village Directory

APPENDIX I - VILLAGE DIRECTORY

SUMMARY SHOWING TOTAL NUMBER OF VILLAGES HAVING EDUCATIONAL, MEDICAL AND OTHER AMENITIES - C.D. BLOCK LEVEL

Sr. No.	Name of C.D. Block	Total Number of Inhabited Villages In The C. D. Block	Total Population of C.D. Block	Villages Having Educational Institutions					
				Pre-Primary School	Primary School	Middle School	Secondary School	Senior Secondary School (SS)	Degree College of Arts Science & Commerce
1	2	3	4	5	6	7	8	9	10
1	0011-Vav	120	246156	0	120	0	18	9	0
2	0012-Tharad	134	299335	0	134	0	22	5	1
3	0013-Dhanera	77	201163	0	77	0	21	9	0
4	0014-Dantiwada	57	115221	0	55	0	7	2	0
5	0015-Amirgadh	69	132354	0	69	0	4	2	1
6	0016-Danta	182	207086	0	177	0	13	4	1
7	0017-Vadgam	109	231947	2	109	0	22	10	0
8	0018-Palanpur	115	278542	0	114	0	24	7	0
9	0019-Deesa	148	471969	0	148	0	26	10	0
10	0020-Deodar	70	163007	1	70	0	14	5	1
11	0021-Bhabhar	51	101258	1	51	0	5	2	0
12	0022-Kankrej	101	257553	1	98	0	22	5	0
Total		1233	2705591	5	1222	0	198	70	4

Note: There is no concept of Middle School in Gujarat.

Sr. No.	Name of C.D. Block	Villages Having Medical Institutions							
		Community Health Centre	Primary Health Centre	Primary Health Sub Centre	Maternity and Child Welfare Centre	T.B. Clinic	Hospital-Allopathic	Hospital-Alternative Medicine	Dispensary
1	2	20	21	22	23	24	25	26	27
1	0011-Vav	2	6	47	0	0	0	0	0
2	0012-Tharad	3	9	52	0	0	0	0	0
3	0013-Dhanera	0	5	21	0	0	0	0	0
4	0014-Dantiwada	1	3	3	0	0	0	0	0
5	0015-Amirgadh	1	5	23	0	0	0	0	0
6	0016-Danta	1	8	36	0	0	0	0	0
7	0017-Vadgam	3	5	34	0	0	0	0	0
8	0018-Palanpur	1	7	42	0	0	0	0	0
9	0019-Deesa	2	13	54	0	0	0	0	0
10	0020-Deodar	0	5	17	0	0	0	0	0
11	0021-Bhabhar	0	2	12	0	0	0	0	0
12	0022-Kankrej	1	8	30	0	0	0	0	0
Total		15	76	371	0	0	0	0	0

APPENDIX I - VILLAGE DIRECTORY

SUMMARY SHOWING TOTAL NUMBER OF VILLAGES HAVING EDUCATIONAL, MEDICAL AND OTHER AMENITIES - C.D. BLOCK LEVEL

Villages Having Educational Institutions (Contd.)									
Degree College of Engineering	Medical College	Management Institute	Polytechnic	Vocational Training School /ITI	Non-Formal Training Centre	Special School For Disabled	Others (Specify)	No Educational Facility	Sr. No
11	12	13	14	15	16	17	18	19	1
0	0	0	0	1	0	0	1	0	1
0	0	0	0	0	0	0	0	0	2
0	0	0	0	0	0	0	0	0	3
0	0	0	0	2	0	0	0	2	4
0	0	0	0	1	0	0	0	0	5
0	0	0	0	2	0	0	0	5	6
0	0	0	0	1	0	0	0	0	7
0	0	0	0	3	0	0	0	1	8
0	0	0	0	1	0	0	0	0	9
0	0	0	0	1	0	0	0	0	10
0	0	0	0	0	0	0	0	0	11
0	0	0	0	1	0	0	0	3	12
0	0	0	0	13	0	0	1	11	

Villages Having Medical Institutions (Contd.) ...								
Veterinary Hospital	Mobile Health Clinic	Family Welfare Centre	Medical Practitioner (With MBBS Degree)	Medical Practitioner (With Other Degree)	Medicine Shop	Others	No Medical Facility	Sr. No.
28	29	30	31	32	33	34	35	1
4	0	0	4	5	8	0	70	1
5	6	0	0	1	10	0	79	2
5	0	0	2	4	8	0	52	3
1	0	0	3	9	11	0	36	4
5	3	0	0	0	6	0	44	5
9	1	0	2	1	6	0	76	6
5	1	0	3	8	23	0	68	7
4	2	0	0	0	18	0	70	8
8	2	0	4	3	23	0	87	9
1	0	0	1	0	7	0	52	10
1	0	0	0	0	0	0	38	11
5	1	0	4	4	10	0	66	12
53	16	0	23	35	130	0	738	

APPENDIX I - VILLAGE DIRECTORY

SUMMARY SHOWING TOTAL NUMBER OF VILLAGES HAVING EDUCATIONAL,
MEDICAL AND OTHER AMENITIES - C.D. BLOCK LEVEL

Sr. No.	Name of C.D. Block	Villages Having Drinking Water								No Drinking Water Facility
		Tap Water (Treated/Untreated)	Well Water (Coverd/Uncoverd Well)	Hand Pump	Tubewel/Borewell	Spring	Rive/Canal	Tan/Pond/Lake	Other	
1	2	36	37	38	39	40	41	42	43	44
1	0011-Vav	120	42	4	17	0	7	89	29	0
2	0012-Tharad	134	104	4	92	0	0	3	7	0
3	0013-Dhanera	77	18	43	74	0	0	2	2	0
4	0014-Dantiwada	56	37	40	46	0	14	2	16	0
5	0015-Amirgadh	47	57	65	50	0	12	7	1	0
6	0016-Danta	98	143	171	69	0	18	7	2	0
7	0017-Vadgam	108	66	36	101	0	4	1	3	0
8	0018-Palanpur	113	30	91	108	0	9	3	1	0
9	0019-Deesa	148	95	13	147	0	1	0	6	0
10	0020-Deodar	69	8	4	66	0	0	7	3	0
11	0021-Bhabhar	50	4	0	44	0	0	3	6	0
12	0022-Kankrej	98	14	5	81	0	7	7	1	0
	Total	1118	618	476	895	0	72	131	77	0

Sr. No.	Name of C.D. Block	Villages Having Transport					Banks		Agricultural Credit Societies
		Railway Station	Auto/Modified Autos	Taxi & Vans	Tractors	Navigable Water Ways (River/Canal/Sea Ferry Service)	Commercial & Co-Operative	ATM	
1	2	54	55	56	57	58	59	60	61
1	0011-Vav	0	15	36	113	0	13	1	91
2	0012-Tharad	0	9	39	107	0	9	0	122
3	0013-Dhanera	3	25	60	73	0	4	0	77
4	0014-Dantiwada	0	11	29	39	0	4	7	46
5	0015-Amirgadh	4	13	36	67	0	4	6	14
6	0016-Danta	0	6	51	56	0	7	2	22
7	0017-Vadgam	1	32	53	104	0	33	4	84
8	0018-Palanpur	4	81	106	112	0	36	2	89
9	0019-Deesa	3	56	94	134	0	12	4	148
10	0020-Deodar	2	10	13	69	0	6	1	68
11	0021-Bhabhar	1	9	14	46	0	2	0	51
12	0022-Kankrej	0	35	35	73	0	15	5	90
	Total	18	302	566	993	0	145	32	902

APPENDIX I - VILLAGE DIRECTORY

SUMMARY SHOWING TOTAL NUMBER OF VILLAGES HAVING EDUCATIONAL,
MEDICAL AND OTHER AMENITIES - C.D. BLOCK LEVEL

Villages Having Post & Telegraph									
Post Office	Sub Post Office	Post & Telegraph Office	Phone (Land Lines)	Public Call Office	Mobile Phone Coverage	Internet Cafes/ Common Service Centre	Village Roads-Pucca Road	Bus Service (Public/Private)	Sr. No.
45	46	47	48	49	50	51	52	53	1
3	46	0	99	48	108	117	119	120	1
1	40	0	133	43	134	114	129	134	2
1	27	0	76	37	76	77	77	77	3
0	18	0	49	27	51	52	55	57	4
2	10	0	51	31	67	62	67	69	5
1	29	0	181	181	181	178	164	165	6
2	39	0	108	47	108	108	107	109	7
3	45	0	113	45	111	110	112	115	8
2	54	0	147	58	146	145	148	148	9
0	22	0	45	16	65	70	70	70	10
0	13	0	34	14	48	50	50	51	11
2	39	0	66	46	100	100	99	101	12
17	382	0	1102	593	1195	1183	1197	1216	

Villages Having Recreation Facility				Miscellaneous				Villages Having Power Supply		Sr. No.
Cinema / Video Halls	Public Library	Public Reading Rooms	Availability of News Paper	Public Distribution System (PDS) Shop	Weekly Haat	Assembly Polling Station	Birth & Death Registration Office	Available	Not Available	
62	63	64	65	66	67	68	69	70	71	1
0	40	4	120	97	0	120	120	120	0	1
0	39	9	134	115	2	134	128	134	0	2
0	29	0	77	64	2	77	75	77	0	3
0	12	5	52	45	6	54	50	57	0	4
0	3	3	22	41	1	69	68	69	0	5
1	22	3	64	55	0	167	181	182	0	6
0	79	10	109	71	1	109	102	109	0	7
0	87	9	115	101	0	114	113	115	0	8
1	56	9	148	123	6	147	147	148	0	9
0	24	9	70	55	0	70	70	70	0	10
0	15	12	51	44	4	51	51	51	0	11
0	41	12	101	81	3	101	101	101	0	12
2	447	85	1063	892	25	1213	1206	1233	0	

APPENDIX IA - VILLAGE DIRECTORY**VILLAGES BY NUMBER OF PRIMARY SCHOOLS**

Sr. No.	Name of C.D.Block	Total Number of Inhabited Villages	Number of Primary Schools				
			None	One	Two	Three	Four +
1	2	3	4	5	6	7	8
1	0011-Vav	120	0	90	20	3	7
2	0012-Tharad	134	0	60	38	16	20
3	0013-Dhanera	77	0	50	18	5	4
4	0014-Dantiwada	57	2	32	15	5	3
5	0015-Amirgadh	69	0	58	7	2	2
6	0016-Danta	182	5	149	18	4	6
7	0017-Vadgam	109	0	82	14	7	6
8	0018-Palanpur	115	1	82	21	4	7
9	0019-Deesa	148	0	54	29	20	45
10	0020-Deodar	70	0	30	13	13	14
11	0021-Bhabhar	51	0	28	14	7	2
12	0022-Kankrej	101	3	49	21	12	16
Total		1233	11	764	228	98	132

APPENDIX IB - VILLAGE DIRECTORY**VILLAGES BY PRIMARY, MIDDLE AND SECONDARY SCHOOLS**

Sr. No.	Name of C.D. Block	Total Number of Inhabited Villages	Type of Educational Institutions Available			
			No School	At Least One Primary School and No Middle School	At Least One Primary School and One Middle School	At Least One Middle School and One Secondary School
1	2	3	4	5	6	7
1	0011-Vav	120	0	120	0	0
2	0012-Tharad	134	0	134	0	0
3	0013-Dhanera	77	0	77	0	0
4	0014-Dantiwada	57	2	55	0	0
5	0015-Amirgadh	69	0	69	0	0
6	0016-Danta	182	5	177	0	0
7	0017-Vadgam	109	0	109	0	0
8	0018-Palanpur	115	1	114	0	0
9	0019-Deesa	148	0	148	0	0
10	0020-Deodar	70	0	70	0	0
11	0021-Bhabhar	51	0	51	0	0
12	0022-Kankrej	101	3	98	0	0
Total		1233	11	1222	0	0

Note: There is no concept of Middle School in Gujarat.

APPENDIX IC - VILLAGE DIRECTORY**VILLAGES WITH DIFFERENT SOURCES OF DRINKING WATER FACILITIES AVAILABLE**

Sr. No.	Name of C.D.Block	Number of Villages With Different Sources of Drinking Water Facilities Available				
		Only Tap (Treated/Untreated)	Only Well (Covered / Uncovered)	Only Tube Well /Bore Well	Only Hand Pump	More Than One Source Only From Tap, Well, Tubewell,Hand Pump
1	2	3	4	5	6	7
1	0011-Vav	66	0	0	0	54
2	0012-Tharad	6	0	0	0	128
3	0013-Dhanera	0	0	0	0	77
4	0014-Dantiwada	2	0	0	0	54
5	0015-Amirgadh	0	1	0	3	65
6	0016-Danta	0	2	0	16	163
7	0017-Vadgam	1	0	0	0	108
8	0018-Palanpur	1	2	0	0	112
9	0019-Deesa	0	0	0	0	148
10	0020-Deodar	4	0	1	0	65
11	0021-Bhabhar	7	0	1	0	43
12	0022-Kankrej	17	0	2	1	81
	Total	104	5	4	20	1098

APPENDIX II- VILLAGE DIRECTORY

VILLAGES WITH 5000 AND ABOVE POPULATION WHICH DO NOT HAVE ONE OR MORE AMENITIES AVAILABLE

Sr. No.	Name of C.D. Block	Name of Village	Location Code Number	Population	Amenities Not Available (Indicate N.A. Where Amenity Not Available)	
					Senior Secondary School	College
1	2	3	4	5	6	7
1	0011-Vav	Dhima	507388	6592	Available	N.A.
2	0011-Vav	Vav	507398	12034	Available	N.A.
3	0011-Vav	Madka	507420	5131	N.A.	N.A.
4	0011-Vav	Bharadava	507435	5230	N.A.	N.A.
5	0011-Vav	Suigam	507451	7353	Available	N.A.
6	0011-Vav	Benap	507453	5888	Available	N.A.
7	0011-Vav	Morwada	507472	5493	Available	N.A.
8	0012-Tharad	Morthal	507510	5922	N.A.	N.A.
9	0012-Tharad	Duva	507540	6397	N.A.	N.A.
10	0012-Tharad	Rah	507544	5611	Available	N.A.
11	0013-Dhanera	Nenava	507614	5773	Available	N.A.
12	0013-Dhanera	Jadiya	507632	5373	Available	N.A.
13	0013-Dhanera	Dhakha	507651	6604	N.A.	N.A.
14	0013-Dhanera	Thawar	507652	6005	N.A.	N.A.
15	0013-Dhanera	Malotra	507654	5151	Available	N.A.
16	0013-Dhanera	Khimat	507686	9483	Available	N.A.
17	0014-Dantiwada	Panthawada	507700	10102	Available	N.A.
18	0014-Dantiwada	Dantiwada	507735	5136	N.A.	N.A.
19	0014-Dantiwada	Bhakhar Moti	507743	6587	N.A.	N.A.
20	0015-Amirgadh	Kapasiya	507748	6400	N.A.	N.A.
21	0015-Amirgadh	Iqbalgadh	507783	6001	Available	N.A.
22	0015-Amirgadh	Dhanpura	507807	5065	N.A.	N.A.
23	0015-Amirgadh	Virampur	507809	5206	N.A.	N.A.
24	0016-Danta	Danta	507897	7784	Available	N.A.
25	0017-Vadgam	Vadgam	508031	9005	Available	N.A.
26	0017-Vadgam	Majadar	508034	9702	N.A.	N.A.
27	0017-Vadgam	Basu	508038	13247	Available	N.A.
28	0017-Vadgam	Meta	508039	6353	N.A.	N.A.
29	0017-Vadgam	Mahi	508041	5533	N.A.	N.A.
30	0017-Vadgam	Memadpur	508047	5923	Available	N.A.
31	0017-Vadgam	Teniwada	508064	5077	N.A.	N.A.
32	0018-Palanpur	Mota	508123	5469	N.A.	N.A.
33	0018-Palanpur	Chandisar	508124	9972	N.A.	N.A.
34	0018-Palanpur	Hathidra	508151	5271	N.A.	N.A.
35	0018-Palanpur	Malan	508153	9641	N.A.	N.A.
36	0018-Palanpur	Samdhi (Motavas)	508166	7181	N.A.	N.A.

Sr. No.	Name of C.D. Block	Name of Village	Location Code Number	Population	Amenities Not Available (Indicate N.A. Where Amenity Not Available)	
					Senior Secondary School	College
1	2	3	4	5	6	7
37	0018-Palanpur	Kumbhasan	508169	5319	Available	N.A.
38	0018-Palanpur	Chadotar	508172	6812	N.A.	N.A.
39	0018-Palanpur	Gadh	508192	11910	N.A.	N.A.
40	0018-Palanpur	Madana (Gadh)	508195	7912	Available	N.A.
41	0018-Palanpur	Jagana	508210	7461	N.A.	N.A.
42	0018-Palanpur	Badargadh	508227	5845	N.A.	N.A.
43	0019-Deesa	Bural	508236	5062	N.A.	N.A.
44	0019-Deesa	Kuchavada	508237	5033	N.A.	N.A.
45	0019-Deesa	Ramsan	508242	7255	Available	N.A.
46	0019-Deesa	Jherda	508266	9292	N.A.	N.A.
47	0019-Deesa	Varan	508279	5557	N.A.	N.A.
48	0019-Deesa	Bhadath	508287	8642	N.A.	N.A.
49	0019-Deesa	Lakhani	508300	11154	Available	N.A.
50	0019-Deesa	Agthala	508303	5225	N.A.	N.A.
51	0019-Deesa	Ranpur Athamno Vas	508315	5572	N.A.	N.A.
52	0019-Deesa	Malgadh	508321	14471	N.A.	N.A.
53	0019-Deesa	Juna Deesa	508337	15128	Available	N.A.
54	0019-Deesa	Dhuva	508341	6480	N.A.	N.A.
55	0019-Deesa	Vasna (Juna Deesa)	508344	6051	N.A.	N.A.
56	0019-Deesa	Bhildi	508356	5752	Available	N.A.
57	0019-Deesa	Aseda	508364	9350	N.A.	N.A.
58	0019-Deesa	Mudetha	508368	12230	N.A.	N.A.
59	0019-Deesa	Samau Motavas	508375	5838	N.A.	N.A.
60	0020-Deodar	Rantila	508390	5138	N.A.	N.A.
61	0020-Deodar	Kotarwada	508403	6380	N.A.	N.A.
62	0020-Deodar	Raiya	508446	5590	Available	N.A.
63	0022-Kankrej	Khimana(Palodar Na Vas)	508508	9028	N.A.	N.A.
64	0022-Kankrej	Cekhala	508513	7210	N.A.	N.A.
65	0022-Kankrej	Raner	508516	8500	N.A.	N.A.
66	0022-Kankrej	Umbri	508517	9814	N.A.	N.A.
67	0022-Kankrej	Tervada	508527	9057	N.A.	N.A.
68	0022-Kankrej	Kakar	508538	5224	N.A.	N.A.
69	0022-Kankrej	Shihori	508543	14550	N.A.	N.A.
70	0022-Kankrej	Kamboi	508544	11181	N.A.	N.A.
71	0022-Kankrej	Vada	508560	14337	N.A.	N.A.
72	0022-Kankrej	Tana	508570	6570	N.A.	N.A.
73	0022-Kankrej	Un	508589	5861	Available	N.A.

APPENDIX II- VILLAGE DIRECTORY

VILLAGES WITH 5000 AND ABOVE POPULATION WHICH DO NOT HAVE ONE OR MORE AMENITIES AVAILABLE

Sr. No	Name of C.D. Block	Name of Village	Location Code Number	Amenities Not Available (Indicate N.A. Where Amenity Not Available)				
				Primary Health Sub Centre	Tap Drinking Water	Bus Facility	Approach By Pucca Road	Banks
1	2	3	4	8	9	10	11	12
1	0011-Vav	Dhima	507388	Available	Available	Available	Available	Available
2	0011-Vav	Vav	507398	Available	Available	Available	Available	Available
3	0011-Vav	Madka	507420	Available	Available	Available	Available	Available
4	0011-Vav	Bharadava	507435	Available	Available	Available	Available	Available
5	0011-Vav	Suigam	507451	Available	Available	Available	Available	Available
6	0011-Vav	Benap	507453	Available	Available	Available	Available	N.A.
7	0011-Vav	Morwada	507472	Available	Available	Available	Available	Available
8	0012-Tharad	Morthal	507510	Available	Available	Available	Available	N.A.
9	0012-Tharad	Duva	507540	Available	Available	Available	Available	N.A.
10	0012-Tharad	Rah	507544	Available	Available	Available	Available	Available
11	0013-Dhanera	Nenava	507614	Available	Available	Available	Available	Available
12	0013-Dhanera	Jadiya	507632	Available	Available	Available	Available	Available
13	0013-Dhanera	Dhakha	507651	Available	Available	Available	Available	N.A.
14	0013-Dhanera	Thawar	507652	Available	Available	Available	Available	N.A.
15	0013-Dhanera	Malotra	507654	Available	Available	Available	Available	N.A.
16	0013-Dhanera	Khimat	507686	Available	Available	Available	Available	Available
17	0014-Dantiwada	Panthawada	507700	N.A.	Available	Available	Available	Available
18	0014-Dantiwada	Dantiwada	507735	Available	Available	Available	Available	Available
19	0014-Dantiwada	Bhakhar Moti	507743	N.A.	Available	Available	Available	N.A.
20	0015-Amirgadh	Kapasiya	507748	Available	Available	Available	Available	N.A.
21	0015-Amirgadh	Iqbalgadh	507783	Available	Available	Available	Available	Available
22	0015-Amirgadh	Dhanpura	507807	Available	Available	Available	Available	N.A.
23	0015-Amirgadh	Virampur	507809	Available	Available	Available	Available	Available
24	0016-Danta	Danta	507897	Available	Available	Available	Available	Available
25	0017-Vadgam	Vadgam	508031	Available	Available	Available	Available	Available
26	0017-Vadgam	Majadar	508034	Available	Available	Available	Available	Available
27	0017-Vadgam	Basu	508038	Available	Available	Available	Available	Available
28	0017-Vadgam	Meta	508039	Available	Available	Available	Available	Available
29	0017-Vadgam	Mahi	508041	Available	Available	Available	Available	N.A.
30	0017-Vadgam	Memadpur	508047	Available	Available	Available	Available	Available
31	0017-Vadgam	Teniwada	508064	Available	Available	Available	Available	Available
32	0018-Palanpur	Mota	508123	Available	Available	Available	Available	Available
33	0018-Palanpur	Chandisar	508124	Available	Available	Available	Available	Available
34	0018-Palanpur	Hathidra	508151	Available	Available	Available	Available	N.A.
35	0018-Palanpur	Malan	508153	Available	Available	Available	Available	Available
36	0018-Palanpur	Samdhi (Motavas)	508166	Available	Available	Available	Available	N.A.

Sr. No	Name of C.D. Block	Name of Village	Location Code Number	Amenities Not Available (Indicate N.A. Where Amenity Not Available)				
				Primary Health Sub Centre	Tap Drinking Water	Bus Facility	Approach By Pucca Road	Banks
1	2	3	4	8	9	10	11	12
37	0018-Palanpur	Kumbhasan	508169	Available	Available	Available	Available	Available
38	0018-Palanpur	Chadotar	508172	Available	Available	Available	Available	Available
39	0018-Palanpur	Gadh	508192	Available	Available	Available	Available	Available
40	0018-Palanpur	Madana (Gadh)	508195	N.A.	Available	Available	Available	Available
41	0018-Palanpur	Jagana	508210	Available	Available	Available	Available	Available
42	0018-Palanpur	Badargadh	508227	Available	Available	Available	Available	Available
43	0019-Deesa	Bural	508236	Available	Available	Available	Available	N.A.
44	0019-Deesa	Kuchavada	508237	Available	Available	Available	Available	Available
45	0019-Deesa	Ramsan	508242	Available	Available	Available	Available	N.A.
46	0019-Deesa	Jherda	508266	Available	Available	Available	Available	Available
47	0019-Deesa	Varan	508279	N.A.	Available	Available	Available	N.A.
48	0019-Deesa	Bhadath	508287	Available	Available	Available	Available	Available
49	0019-Deesa	Lakhani	508300	Available	Available	Available	Available	Available
50	0019-Deesa	Agthala	508303	Available	Available	Available	Available	N.A.
51	0019-Deesa	Ranpur Athamno Vas	508315	Available	Available	Available	Available	N.A.
52	0019-Deesa	Malgadh	508321	Available	Available	Available	Available	N.A.
53	0019-Deesa	Juna Deesa	508337	Available	Available	Available	Available	Available
54	0019-Deesa	Dhuva	508341	Available	Available	Available	Available	N.A.
55	0019-Deesa	Vasna (Juna Deesa)	508344	Available	Available	Available	Available	N.A.
56	0019-Deesa	Bhildi	508356	Available	Available	Available	Available	Available
57	0019-Deesa	Aseda	508364	Available	Available	Available	Available	Available
58	0019-Deesa	Mudetha	508368	Available	Available	Available	Available	N.A.
59	0019-Deesa	Samau Motavas	508375	Available	Available	Available	Available	Available
60	0020-Deodar	Rantila	508390	Available	Available	Available	Available	N.A.
61	0020-Deodar	Kotarwada	508403	Available	Available	Available	Available	N.A.
62	0020-Deodar	Raiya	508446	Available	Available	Available	Available	Available
63	0022-Kankrej	Khimana (Palodar N Vas)	508508	Available	Available	Available	Available	Available
64	0022-Kankrej	Chekhala	508513	Available	Available	Available	Available	N.A.
65	0022-Kankrej	Raner	508516	Available	Available	Available	Available	Available
66	0022-Kankrej	Umbri	508517	Available	Available	Available	Available	N.A.
67	0022-Kankrej	Tervada	508527	Available	Available	Available	Available	Available
68	0022-Kankrej	Kakar	508538	Available	Available	Available	Available	N.A.
69	0022-Kankrej	Shihori	508543	Available	Available	Available	Available	Available
70	0022-Kankrej	Kamboi	508544	Available	Available	Available	Available	Available
71	0022-Kankrej	Vada	508560	Available	Available	Available	Available	Available
72	0022-Kankrej	Tana	508570	N.A.	Available	Available	Available	N.A.
73	0022-Kankrej	Un	508589	Available	Available	Available	Available	Available

APPENDIX III - VILLAGE DIRECTORY
LAND UTILISATION DATA IN RESPECT OF CENSUS TOWNS

Sr. No	Name of Census Towns and C.D.Block Within Bracket	Total Area	Forests	Area Under Non- Agricultural Uses	Barren And Un-Cultivable Land	Permanent Pastures And Other Grazing Lands	Land Under Miscellaneous Tree Crops Etc.	Cultivable Waste Land	Fallow Lands Other Than Current Fallows	Current Fallows	Net Area Shown	Total Irrigated Land Area	Total Un-Irrigated Land Area
1	2	3	4	5	6	7	8	9	10	11	12	13	14
1	Ambaji (CT)	1741.00	1614.48	54.57	6.50	0.00	0.00	12.75	0.00	0.00	52.69	16.54	36.16
2	Chhapi (CT)	677.00	0.00	36.79	56.33	0.00	0.00	40.96	118.21	0.00	424.70	301.97	122.72
3	Bhagal (Jagana) (CT)	393.71	0.00	0.00	11.04	1.38	0.00	0.00	1.96	12.05	367.27	244.15	123.12
4	Kanodar (CT)	788.00	0.00	0.00	86.70	130.16	0.00	0.00	10.02	0.00	561.12	504.39	56.72
5	Nava Bhildi (CT)	202.35	0.00	45.36	0.87	0.00	0.00	2.87	0.00	0.00	153.25	153.25	0.00
6	Deodar (CT)	1154.00	0.00	21.19	0.00	47.51	0.00	0.00	35.24	115.11	934.94	868.11	66.83

APPENDIX-IV - VILLAGE DIRECTORY

C.D. BLOCK WISE LIST OF INHABITED VILLAGES WHERE NO AMENITY OTHER THAN DRINKING WATER FACILITY IS AVAILABLE

Sr. No.	Name of CD Block	Location Code Number	Name of Village
1	2	3	4

----- NIL -----

APPENDIX V- VILLAGE DIRECTORY

SUMMARY SHOWING NUMBER OF VILLAGES NOT HAVING SCHEDULED CASTES POPULATION

Sr. No.	Name of C.D. Block	Total Villages	Uninhabited Villages	Inhabited Villages	Number of Inhabited Villages Having No Scheduled Castes Population
1	2	3	4	5	6
1	0011-Vav	121	1	120	4
2	0012-Tharad	134	0	134	3
3	0013-Dhanera	77	0	77	1
4	0014-Dantiwada	57	0	57	4
5	0015-Amirgadh	69	0	69	41

Sr. No.	Name of C.D. Block	Total Villages	Uninhabited Villages	Inhabited Villages	Number of Inhabited Villages Having No Scheduled Castes Population
1	2	3	4	5	6
6	0016-Danta	184	2	182	129
7	0017-Vadgam	109	0	109	9
8	0018-Palanpur	116	1	115	7
9	0019-Deesa	148	0	148	13
10	0020-Deodar	70	0	70	8
11	0021-Bhabhar	51	0	51	4
12	0022-Kankrej	101	0	101	18
Total		1237	4	1233	241

APPENDIX VI - VILLAGE DIRECTORY

SUMMARY SHOWING NUMBER OF VILLAGES NOT HAVING SCHEDULED TRIBES POPULATION

Sr. No.	Name of C.D. Block	Total Villages	Uninhabited Villages	Inhabited Villages	Number of Inhabited Villages Having No Scheduled Tribes Population
1	2	3	4	5	6
1	0011-Vav	121	1	120	65
2	0012-Tharad	134	0	134	58
3	0013-Dhanera	77	0	77	17
4	0014-Dantiwada	57	0	57	30
5	0015-Amirgadh	69	0	69	1
6	0016-Danta	184	2	182	29
7	0017-Vadgam	109	0	109	53
8	0018-Palanpur	116	1	115	41
9	0019-Deesa	148	0	148	68
10	0020-Deodar	70	0	70	43
11	0021-Bhabhar	51	0	51	42
12	0022-Kankrej	101	0	101	80
Total		1237	4	1233	527

APPENDIX VII - VILLAGE DIRECTORY

LIST OF VILLAGES ACCORDING TO THE PROPORTION OF THE SCHEDULED CASTES TO THE TOTAL POPULATION BY RANGES

A - Scheduled Castes

Block: Vav (0011)

Range of Scheduled Castes Population (Percentages)	Location Code Number	Name of Village	Range of Scheduled Castes Population (Percentages)	Location Code Number	Name of Village
1	2	3	1	2	3
Nil				507463	Dudhva
	507404	Reluchi		507467	Madhpura
	507413	Chatarpura		507468	Harsad
	507422	Devpura (Suigam)		507470	Katav
	507464	Rajpura		507473	Dhrechana
Less than 5				507475	Dudosan
	507368	Panesada	11 - 20		
	507372	Radha Nesda		507359	Mavsari
	507406	Ravla		507367	Arjanpura
	507410	Khimana Padar		507369	Akoli
	507424	Baiyak		507371	Kundaliya
	507443	Bhadvel		507373	Kareli
	507444	Ishvariya		507375	Tobha
	507452	Jaloya		507376	Sanval
	507454	Sedav		507377	Vajiyasara
	507459	Lalpura		507388	Dhima
	507477	Vaghapura		507389	Dheriana
				507393	Sapreda
				507394	Bhakhari
				507398	Vav
		507400		Golgam	
5 - 10	507362	Mithavi Rana	507403	Bukna	
	507380	Rabadi Padar	507409	Chandarva	
	507381	Chandangadh	507412	Asaragam	
	507382	Chothar Nesda	507414	Padan	
	507386	Takhatpura (Dhima)	507415	Golap	
	507387	Pratappura	507417	Khardol	
	507395	Gambhirpura	507419	Bhachali	
	507397	Uchpa	507423	Devpura (Talsari)	
	507425	Dharadhara	507426	Dethali	
	507432	Meghpura	507428	Dendava	
	507437	Mamana	507429	Bhatvargam	
507448	Khadol	507435	Bharadava		
507450	Motipura				
507461	Jorawargadh				

Range of Scheduled Castes Population (Percentages)	Location Code Number	Name of Village	Range of Scheduled Castes Population (Percentages)	Location Code Number	Name of Village	
1	2	3	1	2	3	
21 - 30	507438	Limbala	31 - 40	507408	Vavdi	
	507445	Janavada		507416	Jelana	
	507446	Bhankhod		507418	Bhatvar Vas	
	507447	Rampura		507420	Madka	
	507451	Suigam		507421	Morikha	
	507453	Benap		507427	Tithgam	
	507455	Kumbharkha		507430	Kanothi	
	507456	Bhatasana		507431	"Nesda (Go)"	
	507457	Eta		507433	Radosan	
	507460	Radka		507436	Koreti	
	507462	Uchosan		507439	Dhanana	
	507466	Masali		507441	Vasarda	
	507469	Navapura		507449	Chala	
	507471	Garambadi		507458	Kalyanpura	
	507472	Morwada		507465	Limbuni	
	507474	Boru		507478	Dabhi	
	507476	Dungala				
	507479	Soneth				
	507364	Daiyap			507361	Takhatpura (J)
	507366	Tejpura			507365	Kumbhardi
	507370	Baradvi			507378	Chotil
	507374	Baluntri			507383	Tadav
	507379	Haripura			507384	Fangadi
	507385	Kolava			507396	Chuva
	507390	Umedpura			507411	Asaravas
	507391	Rachhena			507440	Bahisara
	507392	Achhuva			507442	Savpura
	507401	Nalodar				
	507402	Lodrani			507363	Mithavi Charan
507405	Khimanavas		507399	Sardarpura		
507407	Malsan					
			41 - 50			
			51 - 75			
				507360	Jordiyali	

Block: Tharad (0012)

Range of Scheduled Castes Population (Percentages)	Location Code Number	Name of Village	Range of Scheduled Castes Population (Percentages)	Location Code Number	Name of Village
1	2	3	1	2	3
Nil				507553	Idhata
	507506	Terol		507558	Vedala
	507513	Pepar		507562	Ghodasar
	507610	Sanadhar		507565	Madal
Less than 5				507568	Bhordu
	507497	Ranpur		507569	Karanpura
	507504	Chotapa		507578	Ghesda
	507531	Bhapdi		507581	Nanol
	507537	Meghpura		507584	Bhimgadhd
	507539	Kiyal		507585	Detal Duva
	507542	Arantva		507587	Dodiya
	507547	Chhanasara		507588	Lalpur
	507552	Mahadevpura		507589	Ganata
	507561	Delankot		507590	Morila
	507563	Sidhotara		507591	Pathamda
	507564	Untveliya		507592	Vadgamda
	507570	Gagana		507600	Padadar
	507604	Lunawa	11 - 20		
	507613	Asasan		507480	Kasavi
5 - 10				507481	Bhardasar
	507482	Takhuva		507484	Betaliya
	507494	Ranesari		507485	Vantda
	507495	Sherau		507486	Khoda
	507499	Karbun		507488	Kharakhoda
	507502	Dipda		507490	Vaghasan
	507503	Jadara		507491	Savarakha
	507505	Bevata		507492	Naroli
	507508	Dedudi		507493	Antrol
	507509	Deduva		507498	Ajawada
	507510	Morthal		507500	Nana Mesara
	507511	Luvana (K)		507501	Mota Mesara
	507515	Dantiya		507516	Piluda
	507517	Rampura		507518	Patiyasara
	507522	Saba		507519	Rajkot
	507524	Medhala		507520	Jampur
	507528	Savpura		507523	Gadsisar
	507535	Kamali		507526	Bhorol
	507543	Kochala		507527	Ganeshpura
	507550	Vami		507529	Bhadodar

Range of Scheduled Castes Population (Percentages)	Location Code Number	Name of Village
1	2	3
	507530	Bhapi
	507532	Hathawada
	507533	Mangrol
	507534	Bhuriya
	507536	Changada
	507538	Thara
	507540	Duva
	507544	Rah
	507546	Bhalasara
	507548	Didarada
	507549	Lodhnor
	507551	Lorwada
	507554	Jamda
	507556	Dudhva
	507557	Kumbhara
	507560	Khengarpura
	507566	Asodar
	507567	Undrana
	507571	Janadi
	507575	Bhachar
	507580	Zenta
	507583	Taruwa
	507586	Detal Darbari
	507593	Abhepura
	507594	Charda
	507595	Khanpur
	507596	Nagala
	507597	Vajegadh
	507598	Malupur
	507599	Karnasar
	507601	Gela
	507602	Peparal
	507603	Jetda

Range of Scheduled Castes Population (Percentages)	Location Code Number	Name of Village
1	2	3
	507605	Khorda
	507607	Nani Pavad
	507608	Jandla
	507612	Sanavia
21 - 30		
	507483	Radka
	507487	Vara
	507489	Miyal
	507496	Ratanpura
	507507	Therwada
	507512	Kesargam
	507514	Valadar
	507521	Pirgadh
	507541	Pavadasan
	507545	Lakhapura
	507555	Lunal
	507559	Bhimpura
	507572	Dolatpura
	507577	Budhanpur
	507579	Kothigam
	507582	Sedla
	507606	Moti Pavad
	507609	Dodgam
	507611	Del
31 - 40		
	507525	Ghantiyali
	507574	Lendau
41 - 50		
	507573	Mahajanpura
51 - 75		
	507576	Chudmer

Block: Dhanera (0013)

Range of Scheduled Castes Population (Percentages)	Location Code Number	Name of Village	Range of Scheduled Castes Population (Percentages)	Location Code Number	Name of Village
1	2	3	1	2	3
Nil			11 - 20		
	507637	Talegadh		507614	Nenava
Less than 5				507624	Lawara
	507618	Vasan		507625	Lelava
	507620	Dharnodhar		507628	Vinchhivadi
	507626	Bhajna		507632	Jadiya
	507629	Charda		507633	Bhatib
	507656	Kotda (Raviya)		507636	Edal
	507663	Sodal		507639	Bapla
	507666	Sabawadi		507640	Vachhol
	507672	Yavarapura		507641	Vaktapura
	507677	Karadhani		507644	Anapur Chhota
	507685	Vachhdal		507645	Janali
	507688	Chhindivadi		507647	Jadi
5 - 10				507650	Ramuna
	507615	Khaprol		507652	Thawar
	507619	Pengiya		507654	Malotra
	507621	Shergadh (Jadiya)		507655	Sera
	507622	Kunwarla		507659	Anapurgadh
	507623	Magarawa		507662	Ravi
	507631	Rampura Chhota		507665	Alwada
	507634	Dugdol Moti		507667	Dedha
	507635	Dugdol Nani		507670	Fatepura (Malotra)
	507638	Kundi		507671	Jorapura (Dhakha)
	507642	Rampura (Vaghpura)		507673	Sankad
	507643	Mandal		507674	Saral
	507646	Siya		507676	Samalwada
	507648	Jiwana		507678	Valer
	507649	Kotda (Dhakha)		507679	Voda
	507651	Dhakha		507681	Mewada
	507657	Raviya		507687	Kumar
	507660	Negala		507690	Viol
	507668	Rampura Mota	21 - 30		
	507669	Sotwada		507616	Gola
	507675	Asiya		507617	Aeta
	507682	Rajoda		507630	Hadta
	507683	Khangan		507658	Nana Meda
	507686	Khimat		507661	Vasda
				507664	Bhatram

Range of Scheduled Castes Population (Percentages)	Location Code Number	Name of Village
1	2	3
	507680	Runi
	507684	Dhanpura (Kheda)
	507689	Silasana

Range of Scheduled Castes Population (Percentages)	Location Code Number	Name of Village
1	2	3
31 - 40		
	507627	Nanuda
	507653	Mota Meda

Block: Dantiwada (0014)

Range of Scheduled Castes Population (Percentages)	Location Code Number	Name of Village
1	2	3
Nil		
	507708	Mahudi Nani
	507709	Rampura Mahudi
	507719	Ganodara
	507725	Malpuriya
Less than 5		
	507691	Panswal
	507713	Bhilachal
	507715	Vavdhara
	507724	Shergadh Odhava
	507728	Marwada
	507729	Ratanpur
	507731	Jorapura Bhadli
	507733	Godh
	507743	Bhakhar Moti
	507747	Dangiya
5 - 10		
	507693	Santarwada
	507696	Gundari
	507697	Satsan
	507698	Arkhi
	507699	Vagor
	507700	Panthawada
	507701	Zat
	507702	Akoli
	507703	Bhilada
	507705	Bhadali (Zat)
	507711	Gangudara

Range of Scheduled Castes Population (Percentages)	Location Code Number	Name of Village
1	2	3
	507712	Rajkot
	507714	Deri
	507716	Hariyawada
	507718	Jegol
	507720	Atal
	507721	Bhakodar
	507726	Talenagar
	507727	Ranol
	507738	Jorapura (Lodpa)
	507739	Nilpur
11 - 20		
	507692	Rampura (Panswal)
	507695	Bhandotra
	507704	Ganguwada
	507707	Mahudi Moti
	507717	Odhava
	507722	Dhaneri
	507723	Velavas
	507730	Chodungri
	507732	Bhadli Kotha
	507735	Dantiwada
	507737	Vadvas
	507740	Nandotra (Thakorvas)
	507742	Bhakhar Nani
	507746	Ramsida (Chhapra)
21 - 30		
	507694	Dhaniyawada
	507706	Lakhanasar

Range of Scheduled Castes Population (Percentages)	Location Code Number	Name of Village
1	2	3
	507710	Kotda (Jegol)
	507734	Nandotra (Brahmanvas)
	507736	Fatepura (Dhanawada)

Range of Scheduled Castes Population (Percentages)	Location Code Number	Name of Village
1	2	3
	507741	Sikariya
	507744	Vaghrol
	507745	Lodpa

Block: Amirgadh (0015)

Range of Scheduled Castes Population (Percentages)	Location Code Number	Name of Village
1	2	3
Nil		
	507749	Khari
	507750	Zaba
	507751	Rabariya
	507754	Dabheli
	507755	Savaniya
	507756	Sonwadi
	507757	Ghanta
	507758	Vera
	507759	Awala (Arniwada)
	507761	Vaghoriya
	507768	Laxmipura (Amirgadh)
	507772	Isvani
	507776	Nichlo Bandh
	507777	Uplo Bandh
	507778	Dungarpura
	507780	Ghanghu
	507781	Dholia
	507787	Ambapani
	507788	Mandaliya
	507789	Khajuriya
	507790	Rabaran
	507791	Bhamariya
	507792	Khuniya
	507793	Khapa
	507794	Karmadi
	507795	Dabhchatra

Range of Scheduled Castes Population (Percentages)	Location Code Number	Name of Village
1	2	3
	507796	Ganji
	507797	Ghoda
	507799	Surela
	507800	Ajapur Mota
	507802	Kansaravid
	507803	Rampura (Vadla)
	507807	Dhanpura
	507808	Chikanvas
	507810	Kanpura
	507811	Bhayla
	507812	Kengora
	507813	Pedcholi
	507814	Tadholi
	507815	Gavara
	507816	Khapara
Less than 5		
	507748	Kapasiya
	507760	Manpuriya
	507764	Umarkot
	507765	Deri
	507767	Juni Roh Sarotri
	507769	Kali Mati
	507773	Kakwada
	507779	Jorapura (Amirgadh)
	507782	Zanzarvav
	507786	Rajpuriya
	507798	Dhanpura (Dholiya)

Range of Scheduled Castes Population (Percentages)	Location Code Number	Name of Village
1	2	3
5 - 10	507801	Ajapur Vanka
	507804	Vagdadi
	507805	Khemarajiya
	507809	Virampur
	507752	Gadhada
	507753	Awal
	507762	Khara
	507763	Karaza
	507766	Balundra

Range of Scheduled Castes Population (Percentages)	Location Code Number	Name of Village
1	2	3
11 - 20	507771	Kidotar
	507774	Amirgadh
	507775	Juni Roh
	507783	Iqbalgadh
	507784	Jethi
	507785	Bantawada
	507806	Dabhela
	507770	Sarotra

Block: Danta (0016)

Range of Scheduled Castes Population (Percentages)	Location Code Number	Name of Village
1	2	3
Nil		
	507817	Dabhchatra
	507818	Guda
	507821	Sarhad Chhapri
	507822	Amblimal
	507823	Ghodatankani
	507824	Khokhar Bili
	507825	Koteshvar
	507826	Jharivav
	507827	Padaliya
	507828	Naivada
	507829	Kengora
	507830	Viramveri
	507832	Chikhla
	507833	Ranpur
	507835	Rinchhadi
	507836	Panchha
	507837	Dhareda
	507838	Siyavada
	507839	Dhabani Vav
	507840	Devaliyavali Vav
	507841	Jambura

Range of Scheduled Castes Population (Percentages)	Location Code Number	Name of Village
1	2	3
	507842	Rupvas
	507843	Jhumfali
	507844	Tarangda
	507845	Khokhariyavas
	507846	Ganapipli
	507847	Machakoda
	507848	Javara
	507849	Mahuda
	507850	Kesarpura
	507851	Kodaravi Ranpur
	507852	Begadiyavas
	507854	Dhamanva
	507855	Gothada
	507856	Dericharda
	507857	Manchhla
	507858	Taleti
	507859	Pipalavali Vav
	507861	Divdi
	507862	Kansa
	507863	Hedo
	507864	Vaghdacha
	507866	Manpur (Pethapur)

Range of Scheduled Castes Population (Percentages)	Location Code Number	Name of Village	Range of Scheduled Castes Population (Percentages)	Location Code Number	Name of Village
1	2	3	1	2	3
	507867	Kheroj		507919	Jasvantpura (Hadad)
	507868	Pataliya		507921	Udavas
	507869	Harivav		507923	Jamru
	507870	Mal		507924	Jodhsar
	507871	Chori		507925	Ranika
	507874	Khermal		507926	Samaiya
	507875	Kherani Umbari		507928	Pith (Navanagar)
	507876	Miranvas		507929	Khaivad
	507877	Khatal		507930	Gadh (Danta)
	507878	Raghpur		507937	Hari gadh
	507879	Sultanpur		507945	Panudara
	507880	Banodara		507946	Vadusan
	507881	Virpur(Hadad)		507948	Gajipur
	507883	Sarakala		507949	Manpur (Ghorad)
	507884	Dhrangivas		507951	Mor Dungara
	507885	Vadnal		507953	Sembal
	507886	Rayaniya		507954	Pasiya
	507888	Mahobatgadh (Hadad)		507955	Umbara
	507889	Navovas (Hadad)		507956	Khantani Magari
	507890	Unodara		507958	Rani Umbari
	507891	Toraniya		507959	Magvas
	507892	Amlai		507960	Sandhosi
	507894	Bordiyala		507962	Kanagar
	507895	Chokibor		507963	Navanu Padar
	507896	Kanabiyavas		507964	Kukadi
	507898	Balvantpura		507965	Vekari
	507900	Ganchhera		507966	Chorasan
	507901	Karanpur		507971	Bhankhri
	507903	Mahobatgadh (Danta)		507972	Savaipura
	507906	Vadvera		507973	Sembaliya
	507908	Barvas		507974	Ambaghanta
	507909	Vagada Kyari		507975	Vajasana
	507910	Jalana		507976	Nani Tudiya
	507911	Beda		507981	Virpur (Lotol)
	507912	Chhota Bamodara		507983	Senkda
	507913	Mota Bamodara		507984	Tekari
	507914	Chhota Pipodara		507987	Ranol
	507915	Sanali		507989	Kantivas
	507916	Santpur		507990	Bhavangadh
	507917	Ruppura		507991	Madhusudanpura
	507918	Dhagadiya		507992	Pruthvirajgadh

Range of Scheduled Castes Population (Percentages)	Location Code Number	Name of Village	Range of Scheduled Castes Population (Percentages)	Location Code Number	Name of Village
1	2	3	1	2	3
	507994	Koylapur		507865	Pethapur
	507995	Navaniya		507897	Danta
	507998	Umedpura		507904	Punjpur
	507999	Jorapura		507934	Gangva
Less than 5				507936	Nanasada
	507819	Sembalpani		507941	Abhapura
	507820	Bedapani		507942	Aderan (Danta)
	507831	Kumbhariya		507944	Paniyari
	507834	Jetvas		507952	Mankdi
	507860	Vasi		507967	Navavas (Danta)
	507872	Bhadramal		507978	Jasvapura (Mankdi)
	507887	Mankanchampa		507993	Solsanda
	507893	Khandhora		508000	Ghantodi
	507907	Mota Pipodara	11 - 20		
	507922	Hathi Pagala		507873	Kunvarsi
	507927	Dalpura		507882	Bamnoj
	507935	Jagatapura		507899	Velvada
	507938	Bamaniya		507902	Motasada
	507947	Gadh (Mahudi)		507905	Ratanpur
	507961	Thalvada		507920	Mandali
	507968	Jasvantgadh		507932	Thana
	507970	Jasvantpura (Danta)		507933	Nargadh
	507977	Mahudi		507940	Toda
	507979	Aderan (Mankadi)		507943	Godhani
	507980	Motipura		507950	Ghorad
	507985	Lotol		507957	Bhanpur
	507986	Bhachadiya		507969	Nagel
	507988	Rangpur		507996	Jitpur
	507997	Vijalasan	21 - 30		
5 - 10				507931	Kundel
	507853	Hadad			

Block: Vadgam (0017)

Range of Scheduled Castes Population (Percentages)	Location Code Number	Name of Village	Range of Scheduled Castes Population (Percentages)	Location Code Number	Name of Village
1	2	3	1	2	3
Nil				508028	Ghodiya
		508007	Motipura	508030	Dhota
		508017	Islampura	508031	Vadgam
		508022	Kamalpura	508032	Bhangrodiya
		508027	Sabalpura	508034	Majadar
		508052	Sukhpura	508036	Changwada
		508055	Bhatvas	508037	Changa
		508075	Mokeshvar	508039	Meta
		508078	Iqbalpura	508040	Pirojpura
		508090	Umrecha	508041	Mahi
Less than 5			508045	Magarwada	
		508005	Dhori	508047	Memadpur
		508008	Vagadadi	508048	Sakalana
		508009	Andhariya	508049	Karasanpura
		508025	Joita	508053	Sardarpura
		508051	Amadpura (Ghodiya)	508054	Dhanali
		508058	Mejarpura	508059	Rupal
		508108	Iqbalgadh	508061	Varasada
	5 - 10			508062	Bavalchudi
			508003	Dhanpura	508069
		508010	Amadpura (Mumanvas)	508070	Megal
		508011	Mumanvas	508072	Panchada
		508013	Moteta	508080	Salemkot
		508014	Majatpur	508082	Mepada
		508035	Sherpura (Majadar)	508083	Gidasan Moti
		508038	Basu	508084	Nandotra
		508050	Hadmatiya	508085	Fategadh
		508063	Rajosana	508086	Pasvadal
11 - 20			508088	Dharewada	
			508089	Nanosana	
			508092	Nagana	
		508004	Jalotra	508093	Nagarpura
		508006	Pavthi	508098	Kaleda
		508012	Thuvar	508099	Harde Vasana
		508018	Varvadiya	508101	Navi Sendhani
		508020	Hasanpur	508103	Vasana (Sembhar)
		508021	Vansol	508107	Thalwada
		508023	Karnala		
	508026	Moriya			
			21 - 30		
				508002	Bharod

Range of Scheduled Castes Population (Percentages)	Location Code Number	Name of Village
1	2	3
	508015	Parkhadi
	508016	Samsheerpura
	508019	Chhaniyana
	508024	Hatavad
	508029	Varnawada
	508033	Malosana
	508042	Bharkawada
	508043	Nalasar
	508044	Timbachudi
	508060	Navisana
	508065	Kotadi
	508066	Kodarali
	508067	Edrana
	508068	Vesa
	508071	Pepol
	508073	Kabirpura
	508076	Pandva
	508079	Tajpura
	508087	Manpura
	508091	Paldi

Range of Scheduled Castes Population (Percentages)	Location Code Number	Name of Village
1	2	3
	508094	Juni Nagari
	508095	Bhalgam
	508097	Sherpura (Sembhar)
	508102	Amirpura
	508104	Navi Nagari
	508106	Dalvana
	508109	Bhukhla
	508110	Kodaram
31 - 40		
	508046	Limboi
	508056	Sisrana
	508057	Chitroda
	508074	Nizampura
	508077	Navo Vas
41 - 50		
	508100	Juni Sendhani
	508105	Pilucha
51 - 75		
	508081	Badarpura

Block: Palanpur (0018)

Range of Scheduled Castes Population (Percentages)	Location Code Number	Name of Village
1	2	3
Nil		
	508112	Jorapura Bhakhar
	508137	Malpuriya
	508141	Pakhanwa
	508150	Merwada (Mahajan)
	508181	Godh
	508193	Talepura (Madana)
	508202	Sambarda
Less than 5		
	508116	Rampura (Karaza)
	508117	Bhatamal Nani
	508126	Delwada
	508131	Antroli

Range of Scheduled Castes Population (Percentages)	Location Code Number	Name of Village
1	2	3
	508133	Kotda (Chand Gadh)
	508134	Chitrasani
	508144	Varwadia
	508146	Surajpura (Khe)
	508149	Hasanpur
	508151	Hathidra
	508166	Samdhi (Motavas)
	508168	Vasani
	508174	Aligadh
	508185	Dhaniyana
	508200	Esbipura
	508220	Kamalpur
	508223	Asmapura (Gola)

Range of Scheduled Castes Population (Percentages)	Location Code Number	Name of Village	Range of Scheduled Castes Population (Percentages)	Location Code Number	Name of Village
1	2	3	1	2	3
5 - 10				508142	Moriya
	508115	Cekhala		508145	Khemana
	508119	Badarpura (Bhutedi)		508147	Sangra
	508120	Vadhana		508152	Pedagara
	508122	Kotda (Bhakhar)		508153	Malan
	508123	Mota		508154	Vasda (Fatepur)
	508124	Chandisar		508155	Manpur (Karjoda)
	508125	Kushakal		508158	Songadh
	508132	Pirojpura(Tankani)		508160	Angola
	508136	Ukarda		508163	Kumbhalmer
	508148	Laxmanpura		508165	Samdhi Ranajivas
	508156	Asmapura (Karjoda)		508169	Kumbhasan
	508159	Parpada		508170	Vedancha
	508162	Khodla		508171	Akesan
	508164	Sundha		508173	Sadarpur
	508167	Samdhi (Nadhanivas)		508175	Vasda (Mujpur)
	508172	Chadotar		508186	Ambetha
	508178	Jadial		508188	Ratanpur
	508183	Vasan		508191	Salempura
	508189	Gathamam		508194	Dalwada
	508190	Bhavisana		508196	Khasa
	508192	Gadh		508197	Hoda
	508195	Madana (Gadh)		508198	Galwada
	508199	Sagrosana		508203	Pipli
	508216	Sasam		508207	Gola
	508217	Takarwada		508208	Merwada (Ratanpur)
	508218	Tokariya		508209	Vagda
	508221	Fatepur		508210	Jagana
	508225	Kharodiya		508211	Vasna (Jagana)
	508227	Badargadh		508212	Badarpura (Kalusana)
11 - 20				508213	Saripada
	508113	Ranawas		508214	Patosan
	508114	Juvol		508215	Salla
	508118	Akedi		508222	Semodra
	508121	Madana (Dangiya)		508226	Jasleni
	508127	Rajpur (Pakhanva)	21 - 30		
	508128	Bhutedi		508129	Sangla
	508130	Bhatamal Moti		508157	Karjoda
	508138	Jaspuriya		508161	Badarpura (Khodla)
	508139	Hebatpur		508176	Nalasar
	508140	Malana		508177	Ambaliyal

Range of Scheduled Castes Population (Percentages)	Location Code Number	Name of Village
1	2	3
	508179	Bhatwadi
	508182	Dhandha
	508184	Bhagal (Pipli)
	508187	Virpur
	508201	Lalawada
	508205	Manaka
	508219	Sedrasana

Range of Scheduled Castes Population (Percentages)	Location Code Number	Name of Village
1	2	3
	508224	Dhelana
31 - 40		
	508143	Lunwa
	508180	Kumpar
	508206	Ruppura
41 - 50		
	508204	Gopalpura

Block: Deesa (0019)

Range of Scheduled Castes Population (Percentages)	Location Code Number	Name of Village
1	2	3
Nil		
	508260	Meda
	508264	Talepura
	508281	Kunvara Padar
	508285	Genaji rabari Golia
	508289	Latiya
	508314	Vadli Farm
	508334	Dedol
	508343	Fatepura
	508360	Dasanavas
	508369	Yavarganj
	508373	Dharisana
	508374	Kanajhara
	508376	Saviyana
Less than 5		
	508231	Jadiyali
	508243	Bhadra
	508244	Nandla
	508247	Kotda
	508248	Dhunsol
	508262	Ghada
	508272	Deka
	508282	Kasari
	508284	Morthal Golia
	508286	Chandaji Golia
	508290	Vasada

Range of Scheduled Castes Population (Percentages)	Location Code Number	Name of Village
1	2	3
	508297	Matu
	508302	Manaki
	508310	Jorapura
	508312	Akhol Moti
	508319	Sherganj
	508321	Malgadh
	508348	Gharnal Nani
	508352	Ramvas
	508359	Viruvada
	508362	Manekpura
	508367	Chhatrala
	508370	Bodal
5 - 10		
	508232	Sunthiya
	508233	Chora
	508236	Bural
	508242	Ramsan
	508245	Ghana
	508246	Bhakadiyal
	508249	Dhroba
	508250	Kherola
	508252	Kochasana
	508256	Robas Moti
	508259	Sodapur
	508269	Pechhdal
	508270	Sarat

Range of Scheduled Castes Population (Percentages)	Location Code Number	Name of Village
1	2	3
	508273	Vasna (Kuda)
	508275	Kuda
	508276	Chekra
	508280	Sherpura
	508287	Bhadath
	508288	Chatrala
	508293	Yavarpura
	508294	Zenal
	508296	Jhakol
	508300	Lakhani
	508301	Vasna (Vatam)
	508303	Agthala
	508304	Chitroda
	508307	Varnoda
	508308	Laxmipura
	508309	Dama
	508313	Mahadeviya
	508315	Ranpur Athamno Vas
	508320	Kumpat
	508326	Nana Kapra
	508328	Dharanva
	508331	Taleganj
	508333	Odhava
	508336	Vadaval
	508338	Bhoyan
	508341	Dhuva
	508342	Dharpada
	508344	Vasna (Juna Deesa)
	508345	Sanath
	508350	Nesda Juna
	508356	Bhildi
	508364	Aseda
	508365	Nava
	508368	Mudetha
	508371	Jhabadiya
	508372	Bhadramali
	508377	Velavapura
	508378	Samau Nanavas
	508234	Ramun
	508235	Dhanavada

11 - 20

Range of Scheduled Castes Population (Percentages)	Location Code Number	Name of Village
1	2	3
	508239	Vithodar
	508240	Bhachalva
	508241	Tetoda
	508251	Nagafana
	508253	Javal
	508254	Talegadh
	508255	Robas Nani
	508257	Fagudra
	508258	Agdol
	508261	Kotha
	508263	Dhanpura
	508265	Thervada
	508266	Jherda
	508268	Gugal
	508274	Jasara
	508277	Kamoda
	508278	Devsari
	508279	Varan
	508283	Baiwada
	508291	Davas
	508292	Shamsherpura
	508295	Nani
	508299	Moral
	508305	Katarva
	508306	Gamdi
	508311	Akhol Nani
	508316	Ranpur Vachlovas
	508317	Ranpur Ugamno Vas
	508318	Kant
	508322	Dhedhal
	508323	Rampura
	508327	Vakvada
	508329	Shergadh
	508330	Peplu
	508332	Balodhar
	508335	Lorvada
	508337	Juna Deesa
	508339	Rasana Nana
	508340	Rasana Mota
	508349	Gharnal Moti
	508351	Nesda Nava

Range of Scheduled Castes Population (Percentages)	Location Code Number	Name of Village
1	2	3
	508354	Ratanpura
	508355	Soyla
	508357	Khentva
	508358	Vahara
	508361	Lunpur
	508363	Khadosan
	508375	Samau Motavas
21 - 30		
	508237	Kuchavada

Range of Scheduled Castes Population (Percentages)	Location Code Number	Name of Village
1	2	3
	508238	Viruna
	508267	Pamaru
	508271	Kamodi
	508298	Dodana
	508324	Godha
	508325	Mota Kapra
	508346	Sandiya
	508347	Sotambla
	508353	Paldi
	508366	Sadarpur

Block: Deodar (0020)

Range of Scheduled Castes Population (Percentages)	Location Code Number	Name of Village
1	2	3
Nil		
	508396	Sesan Nava
	508401	Golvo
	508411	Manpura Jalodha
	508416	Bhagwanpura
	508423	Chamanpura
	508443	Boda
	508444	Sanadar
	508445	Salpura
Less than 5		
	508385	Sanav
	508388	Makhanu
	508392	Dera
	508397	Sesan Juna
	508398	Mojru Juna
	508403	Kotarwada
	508407	Sardarpura (Ravel)
	508412	Navapura
	508419	Vadiya
	508420	Dhrandvada
	508430	Kunvarva

Range of Scheduled Castes Population (Percentages)	Location Code Number	Name of Village
1	2	3
	508435	Ludara
	508436	Samla Vadana
	508441	Goda
	508447	Nava
	508449	Mulakpur
5 - 10		
	508381	Achhavadiya
	508382	Kuwana
	508384	Chalva
	508386	Daua
	508391	Vajegadh
	508394	Narana
	508395	Vatam Nava
	508399	Paldi
	508400	Kunvata
	508406	Rampura
	508408	Khanodar
	508413	Forna
	508417	Ravel
	508422	Jada
	508429	Sardarpura (Jasali)

Range of Scheduled Castes Population (Percentages)	Location Code Number	Name of Village
1	2	3
11 - 20	508432	Dhanakwada
	508433	Delwada
	508437	Dhrandav
	508438	Bhadkasar
	508439	Ogadpura
	508448	Surana
	508383	Lavana
	508387	Chibhda
	508389	Makdala
	508390	Rantila
	508393	Jalodha
	508402	Golvi
	508404	Manpura Dhunsol
	508405	Dhunsol
	508409	Mojru Nava
	508410	Vatam Juna

Range of Scheduled Castes Population (Percentages)	Location Code Number	Name of Village
1	2	3
	508414	Kotda Forna
	508415	Duchakwada
	508418	Nokha
	508421	Bhesana
	508424	Chagwada
	508425	Liladhar
	508426	Gangol
	508427	Soni
	508428	Jasali
	508431	Odha
21 - 30	508434	Kotda Deodar
	508442	Vakha
	508380	Lembau
	508440	Mesra
	508446	Raiya

Block: Bhabhar (0021)

Range of Scheduled Castes Population (Percentages)	Location Code Number	Name of Village
1	2	3
Nil		
	508465	Lunsela
	508473	Bhodaliya
	508481	Moti Sari
Less than 5	508492	Vavdi
	508453	Sanesda
	508454	Mera
	508455	Devkapdi
	508456	Harkudiyi
	508457	Radakiya
	508460	Asana
	508462	Barvala
	508463	Bhem Bordi
	508464	Abasana

Range of Scheduled Castes Population (Percentages)	Location Code Number	Name of Village
1	2	3
5 - 10	508472	Nesda
	508474	Mitha
	508475	Khara
	508476	Karela
	508478	Abala
	508482	Khadosan
	508483	Jasanwada
	508485	Kaprupur
	508486	Beda
	508490	Indarva Nava
508494	Gangun	
508458	Balodhan	
508459	Khari Paldi	
508461	Kuvala	

Range of Scheduled Castes Population (Percentages)	Location Code Number	Name of Village
1	2	3
	508466	Suthar Nesdi
	508468	Chatara
	508469	Mespura
	508471	Chembuva
	508480	Sanva
	508487	Tanvad
	508488	Jorvada
	508489	Indarva Juna
	508493	Manpura Bhabhar
	508495	Ujjanwada
	508496	Buretha
	508497	Chachasana
	508498	Chichodara

Range of Scheduled Castes Population (Percentages)	Location Code Number	Name of Village
1	2	3
	508499	Dhenkwadi
	508500	Gosan
11 - 20		
	508451	Vajapur Juna
	508452	Vajapur Nava
	508467	Tetarva
	508470	Chaladara
	508477	Vadana
	508479	Runi
	508484	Undai
	508491	Vadpag
	508501	Roita

Block: Kankrej (0022)

Range of Scheduled Castes Population (Percentages)	Location Code Number	Name of Village
1	2	3
Nil		
	508504	Khodla
	508515	Jamana Padar
	508529	Fatepura
	508530	Kashipura
	508531	Kudva
	508535	Vibhanesda
	508536	Devdarbar
	508537	Chembla
	508562	Mangalpura Nagot
	508567	Fategadh
	508569	Ruppura
	508578	Karsanpura
	508579	Khengarpura
	508580	Nava
	508582	Thali
	508596	Gunthawada(Dalpatpura)
	508599	Vithlod
	508601	Sohanpura

Range of Scheduled Castes Population (Percentages)	Location Code Number	Name of Village
1	2	3
Less than 5		
	508508	Khimana(Palodar Na Vas)
	508513	Cekhala
	508517	Umbri
	508518	Arduvada
	508520	Ratanpura (Shihori)
	508521	Kunvarava
	508524	Katediya
	508526	Isarva
	508528	Nasaratpura
	508533	Kantheriya
	508534	Rajpur
	508538	Kakar
	508540	Akoli Thakorvas
	508541	Akoli Maharajvas
	508542	Amblivas
	508544	Kamboi
	508545	Manpur (Shihori)
	508546	Dugrasan

Range of Scheduled Castes Population (Percentages)	Location Code Number	Name of Village	Range of Scheduled Castes Population (Percentages)	Location Code Number	Name of Village	
1	2	3	1	2	3	
5 - 10	508547	Indramana	11 - 20	508583	Anganwada	
	508548	Maidkol		508584	Amarnesda	
	508552	Ruvel		508586	Mota Jampur	
	508556	Jotada		508587	Anandpura	
	508557	Nekariya		508590	Ratanpura (Un)	
	508558	Ranakpur		508591	Manpura (Un)	
	508563	Nagot		508592	Valpura	
	508565	Laxmipura		508593	Bhadrevadi	
	508570	Tana		508594	Odha	
	508572	Khariya		508597	Dhanera	
	508577	Savpura		508600	Totana	
	508585	Ranawada (Khalsa)				
	508589	Un			508502	Nanota
	508503	Khoda			508509	Raviyana
	508505	Arniwada			508510	Zalmor
	508506	Bukoli			508511	Chimangadh
	508507	Samanva			508514	Ucharpi
	508512	Ratangadh			508519	Ranawada (Jagiri)
	508516	Raner			508525	Gothada
	508522	Padardi			508539	Khasa
	508523	Nekoi			508549	Adhgam
	508527	Tervada			508550	Changa
	508532	Nathpura			508555	Jakhel
	508543	Shihori			508559	Bhavnagar
	508551	Shirwada			508561	Balochpura
	508553	Varasada			508568	Kasalpura
	508554	Mandala			508581	Amblun
	508560	Vada			508595	Kasara
	508564	Dudasan			508598	Devpura
	508566	Jaliya		21 - 30	508602	Sudrosan
	508571	Nana Jampur			508573	Runi
	508574	Bhalgam		31 - 40		
508575	Padar		508588	Shiya		
508576	Tatiyana					

APPENDIX VII - VILLAGE DIRECTORY

LIST OF VILLAGES ACCORDING TO THE PROPORTION OF THE SCHEDULED TRIBES TO THE TOTAL POPULATION BY RANGES

B - Scheduled Tribes

Block: Vav (0011)

Range of Scheduled Tribes Population (Percentages)	Location Code Number	Name of Village	Range of Scheduled Tribes Population (Percentages)	Location Code Number	Name of Village
1	2	3	1	2	3
Nil				507418	Bhatvar Vas
	507363	Mithavi Charan		507421	Morikha
	507367	Arjanpura		507422	Devpura (Suigam)
	507368	Panesada		507423	Devpura (Talsari)
	507372	Radha Nesda		507429	Bhatvargam
	507375	Tobha		507432	Meghpura
	507377	Vajiyasara		507437	Mamana
	507378	Chotil		507438	Limbala
	507379	Haripura		507439	Dhanana
	507380	Rabadi Padar		507442	Savpura
	507381	Chandangadh		507443	Bhadvel
	507382	Chothar Nesda		507444	Ishvariya
	507384	Fangadi		507446	Bhankhod
	507386	Takhathpura (Dhima)		507447	Rampura
	507387	Pratappura		507449	Chala
	507389	Dheriana		507454	Sedav
	507390	Umedpura		507456	Bhatasana
	507392	Achhuva		507457	Eta
	507393	Sapreda		507458	Kalyanpura
	507395	Gambhirpura		507459	Lalpura
	507396	Chuva		507460	Radka
	507399	Sardarpura		507462	Uchosan
	507400	Golgam		507463	Dudhva
	507401	Nalodar		507464	Rajpura
	507402	Lodrani		507465	Limbuni
	507403	Bukna		507469	Navapura
	507404	Reluchi		507471	Garambadi
	507405	Khimanavas		507473	Dhrechana
	507406	Ravla		507474	Boru
	507411	Asaravas		507475	Dudosan
	507412	Asaragam		507476	Dungala
	507413	Chatarpura		507477	Vaghpura
	507416	Jelana		507478	Dabhi

Range of Scheduled Tribes Population (Percentages)	Location Code Number	Name of Village
1	2	3

Less than 5

507359	Mavsari
507360	Jordiyali
507361	Takhatpura (J)
507362	Mithavi Rana
507364	Daiyap
507365	Kumbhardi
507366	Tejpura
507369	Akoli
507370	Baradvi
507371	Kundaliya
507373	Kareli
507374	Baluntri
507383	Tadav
507385	Kolava
507388	Dhima
507391	Rachhena
507394	Bhakhari
507397	Uchpa
507398	Vav
507409	Chandarva
507410	Khimana Padar
507414	Padan
507415	Golap
507417	Khardol
507424	Baiyak
507425	Dharadhara
507426	Dethali
507427	Tithgam

Range of Scheduled Tribes Population (Percentages)	Location Code Number	Name of Village
1	2	3

507428	Dendava
507430	Kanothi
507431	"Nesda (Go)"
507433	Radosan
507435	Bharadava
507436	Koreti
507440	Bahisara
507441	Vasarda
507445	Janavada
507448	Khadol
507450	Motipura
507451	Suigam
507452	Jaloya
507453	Benap
507455	Kumbharkha
507461	Jorawargadh
507466	Masali
507467	Madhpura
507468	Harsad
507470	Katav
507472	Morwada
507479	Soneth
507376	Sanval
507408	Vavdi
507420	Madka
507407	Malsan
507419	Bhachali

5 - 10**11 - 20****Block: Tharad (0012)**

Range of Scheduled Tribes Population (Percentages)	Location Code Number	Name of Village
1	2	3

Nil

507480	Kasavi
507484	Betaliya

Range of Scheduled Tribes Population (Percentages)	Location Code Number	Name of Village
1	2	3

507487	Vara
507491	Savarakha
507493	Antrol

Range of Scheduled Tribes Population (Percentages)	Location Code Number	Name of Village	Range of Scheduled Tribes Population (Percentages)	Location Code Number	Name of Village
1	2	3	1	2	3
	507496	Ratanpura		507584	Bhimgadhd
	507497	Ranpur		507585	Detal Duva
	507498	Ajawada		507586	Detal Darbari
	507507	Therwada		507587	Dodiya
	507508	Dedudi		507589	Ganata
	507509	Deduva		507591	Pathamda
	507517	Rampura		507596	Nagala
	507518	Patiyasara		507601	Gela
	507520	Jampur		507608	Jandla
	507521	Pirgadh		507610	Sanadhar
	507523	Gadsisar		507611	Del
	507524	Medhala		507613	Asasan
	507525	Ghantiyali	Less than 5		
	507527	Ganeshpura		507481	Bhardasar
	507528	Savpura		507483	Radka
	507529	Bhadodar		507485	Vantdau
	507532	Hathawada		507488	Kharakhoda
	507539	Kiyal		507490	Vaghasan
	507541	Pavadasan		507494	Ranesari
	507542	Arantva		507495	Sherau
	507543	Kochala		507500	Nana Mesara
	507545	Lakhapura		507502	Dipda
	507547	Chhanasara		507504	Chotapa
	507549	Lodhnor		507505	Bevata
	507550	Vami		507506	Terol
	507551	Lorwada		507510	Morthal
	507552	Mahadevpura		507511	Luvana (K)
	507554	Jamda		507512	Kesargam
	507556	Dudhva		507513	Pepar
	507559	Bhimpura		507514	Valadar
	507560	Khengarpura		507515	Dantiya
	507562	Ghodasar		507516	Piluda
	507564	Untveliya		507519	Rajkot
	507565	Madal		507522	Saba
	507567	Undrana		507530	Bhapi
	507574	Lendau		507534	Bhuriya
	507576	Chudmer		507535	Kamali
	507579	Kothigam		507536	Changada
	507581	Nanol		507537	Meghpura
	507582	Sedla		507538	Thara
	507583	Taruwa		507546	Bhalasara

Range of Scheduled Tribes Population (Percentages)	Location Code Number	Name of Village
1	2	3
	507553	Idhata
	507555	Lunal
	507557	Kumbhara
	507561	Delankot
	507563	Sidhotara
	507566	Asodar
	507568	Bhordu
	507569	Karanpura
	507575	Bhachar
	507577	Budhanpur
	507580	Zenta
	507588	Lalpur
	507592	Vadgamda
	507593	Abhepura
	507594	Charda
	507597	Vajegadh
	507598	Malupur
	507600	Padadar
	507603	Jetda
	507604	Lunawa
	507609	Dodgam
5 - 10		
	507486	Khoda
	507489	Miyal
	507492	Naroli
	507499	Karbun

Range of Scheduled Tribes Population (Percentages)	Location Code Number	Name of Village
1	2	3
	507501	Mota Mesara
	507526	Bhorol
	507531	Bhapdi
	507533	Mangrol
	507540	Duva
	507544	Rah
	507548	Didarada
	507558	Vedala
	507570	Gagana
	507578	Ghesda
	507590	Morila
	507607	Nani Pavad
	507612	Sanavia
11 - 20		
	507482	Takhuva
	507503	Jadara
	507571	Janadi
	507572	Dolatpura
	507573	Mahajanpura
	507595	Khanpur
	507602	Peparal
	507605	Khorda
	507606	Moti Pavad
21 - 30		
	507599	Karnasar

Block: Dhanera (0013)

Range of Scheduled Tribes Population (Percentages)	Location Code Number	Name of Village
1	2	3
Nil		
	507621	Shergadh (Jadiya)
	507625	Lelava
	507629	Charda
	507655	Sera
	507656	Kotda (Raviya)

Range of Scheduled Tribes Population (Percentages)	Location Code Number	Name of Village
1	2	3
	507662	Ravi
	507663	Sodal
	507664	Bhatram
	507670	Fatepura (Malotra)
	507672	Yavarpura
	507675	Asiya

Range of Scheduled Tribes Population (Percentages)	Location Code Number	Name of Village	Range of Scheduled Tribes Population (Percentages)	Location Code Number	Name of Village	
1	2	3	1	2	3	
Less than 5	507677	Karadhani	11 - 20	507615	Khaprol	
	507678	Valer		507618	Vasan	
	507683	Khangan		507628	Vinchhivadi	
	507687	Kumar		507630	Hadta	
	507689	Silasana		507635	Dugdol Nani	
	507690	Viol		507638	Kundi	
	507617	Aeta		507639	Bapla	
	507619	Pengiya		507643	Mandal	
	507622	Kunwarla		507649	Kotda (Dhakha)	
	507626	Bhajna		507650	Ramuna	
	507634	Dugdol Moti		507651	Dhakha	
	507637	Talegadh		507657	Raviya	
	507641	Vaktapura		507658	Nana Meda	
	507647	Jadi		507659	Anapurgadh	
	507660	Negala		507667	Dedha	
	507661	Vasda		507671	Jorapura (Dhakha)	
	507668	Rampura Mota		21 - 30	507616	Gola
	507669	Sotwada			507623	Magarawa
	507673	Sankad			507631	Rampura Chhota
507679	Voda	507633	Bhatib			
507681	Mewada	507652	Thawar			
507684	Dhanpura (Kheda)	507676	Samalwada			
507685	Vachhdal	507680	Runi			
507686	Khimat	31 - 40	507645		Janali	
507688	Chhindivadi		507674		Saral	
			507682		Rajoda	
5 - 10	507614	Nenava	41 - 50	507620	Dharmodhar	
	507624	Lawara		507666	Sabawadi	
	507627	Nanuda				
	507632	Jadiya				
	507636	Edal				
	507640	Vachhol				
	507642	Rampura (Vaghpara)				
	507644	Anapur Chhota				
	507646	Siya				
	507648	Jiwana				
	507653	Mota Meda				
	507654	Malotra				
	507665	Alwada				

Block: Dantiwada (0014)

Range of Scheduled Tribes Population (Percentages)	Location Code Number	Name of Village
1	2	3
Nil		
	507692	Rampura (Panswal)
	507693	Santarwada
	507694	Dhaniyawada
	507703	Bhilada
	507704	Ganguwada
	507706	Lakhanasar
	507707	Mahudi Moti
	507708	Mahudi Nani
	507709	Rampura Mahudi
	507710	Kotda (Jegol)
	507712	Rajkot
	507717	Odhava
	507718	Jegol
	507719	Ganodara
	507720	Atal
	507725	Malpuriya
	507726	Talenagar
	507727	Ranol
	507728	Marwada
	507729	Ratanpur
	507730	Chodungri
	507731	Jorapura Bhadli
	507732	Bhadli Kotha
	507733	Godh
	507736	Fatepura (Dhanawada)
	507737	Vadvas
	507741	Sikariya
	507742	Bhakhari Nani
	507745	Lodpa
	507746	Ramsida (Chhapra)

Range of Scheduled Tribes Population (Percentages)	Location Code Number	Name of Village
1	2	3
Less than 5		
	507695	Bhandotra
	507697	Satsan
	507699	Vagor
	507702	Akoli
	507711	Gangudara
	507724	Shergadh Odhava
	507734	Nandotra (Brahmanvas)
	507738	Jorapura (Lodpa)
	507739	Nilpur
	507743	Bhakhari Moti
	507744	Vaghrol
	507747	Dangiya
5 - 10		
	507696	Gundari
	507698	Arkhi
	507700	Panthawada
	507705	Bhadali (Zat)
	507721	Bhakodar
	507722	Dhaneri
	507735	Dantiwada
	507740	Nandotra (Thakorvas)
11 - 20		
	507691	Panswal
	507701	Zat
	507715	Vavdhara
	507723	Velavas
21 - 30		
	507713	Bhilachal
31 - 40		
	507714	Deri
	507716	Hariyawada

Block: Amirgadh (0015)

Range of Scheduled Tribes Population (Percentages)	Location Code Number	Name of Village	Range of Scheduled Tribes Population (Percentages)	Location Code Number	Name of Village
1	2	3	1	2	3
Nil				507750	Zaba
	507782	Zanzarvav		507751	Rabariya
Less than 5				507754	Dabheli
	507763	Karaza		507756	Sonwadi
	507783	Iqbalgadh		507757	Ghanta
	507798	Dhanpura (Dholiya)		507758	Vera
5 - 10				507761	Vaghoriya
	507768	Laxmipura (Amirgadh)		507769	Kali Mati
	507785	Bantawada		507772	Isvani
	507806	Dabhela		507776	Nichlo Bandh
11 - 20				507777	Uplo Bandh
	507762	Khara		507780	Ghanghu
	507770	Sarotra		507781	Dholia
	507771	Kidotar		507786	Rajpuriya
	507774	Amirgadh		507787	Ambapani
	507779	Jorapura (Amirgadh)		507788	Mandaliya
	507809	Virampur		507789	Khajuriya
21 - 30				507790	Rabaran
	507753	Awal		507791	Bhamariya
	507766	Balundra		507792	Khuniya
	507773	Kakwada		507793	Khapa
	507778	Dungarpura		507794	Karmadi
31 - 40				507795	Dabhchatra
	507784	Jethi		507796	Ganji
41 - 50				507797	Ghoda
	507752	Gadhada		507800	Ajapur Mota
	507760	Manpuriya		507801	Ajapur Vanka
	507764	Umarkot		507802	Kansaravid
51 - 75				507804	Vagdadi
	507748	Kapasiya		507805	Khemarajjiya
	507755	Savaniya		507807	Dhanpura
	507759	Awala (Arniwada)		507808	Chikanvas
	507765	Deri		507810	Kanpura
	507767	Juni Roh Sarotri		507811	Bhayla
	507775	Juni Roh		507812	Kengora
	507799	Surela		507813	Pedcholi
	507803	Rampura (Vadla)		507814	Tadholi
76 and above				507815	Gavara
	507749	Khari		507816	Khapara

Block: Danta (0016)

Range of Scheduled Tribes Population (Percentages)	Location Code Number	Name of Village	Range of Scheduled Tribes Population (Percentages)	Location Code Number	Name of Village
1	2	3	1	2	3
Nil				507931	Kundel
	507866	Manpur (Pethapur)		507932	Thana
	507867	Kheroj		507933	Nargadh
	507898	Balvantpura		507934	Gangva
	507899	Velvada		507942	Aderan (Danta)
	507900	Ganchhera		507950	Ghorad
	507901	Karanpur		507961	Thalvada
	507903	Mahobatgadh (Danta)		507963	Navanu Padar
	507929	Khaivad		507967	Navavas (Danta)
	507930	Gadh (Danta)		507968	Jasvantgadh
	507935	Jagatapura		507969	Nagel
	507936	Nanasada		507970	Jasvantpura (Danta)
	507937	Harigadh		507971	Bhankhri
	507940	Toda		507973	Sembaliya
	507941	Abhapura		507979	Aderan (Mankadi)
	507943	Godhani		507986	Bhachadiya
	507944	Paniyari		507988	Rangpur
	507945	Panudara		507991	Madhusudanpura
	507946	Vadusan		507992	Pruthvirajgadh
	507947	Gadh (Mahudi)		507996	Jitpur
	507972	Savaipura		507997	Vijalasan
	507980	Motipura		5 - 10	
	507985	Lotol		507913	Mota Bamodara
	507987	Ranol		507916	Santpur
	507990	Bhavigadh		507938	Bamaniya
	507993	Solsanda		507978	Jasvapura (Mankdi)
	507994	Koylapur		11 - 20	
	507995	Navaniya		507853	Hadad
	507999	Jorapura		507860	Vasi
	508000	Ghantodi		507897	Danta
	Less than 5			21 - 30	
		507861	Divdi	507882	Bamnoj
		507865	Pethapur	507952	Mankdi
	507868	Pataliya	507977	Mahudi	
	507890	Unodara	507981	Virpur (Lotol)	
	507902	Motasada	507984	Tekari	
	507904	Punjpur	31 - 40		
	507905	Ratanpur	507975	Vajasana	
	507920	Mandali	507998	Umedpura	

Range of Scheduled Tribes Population (Percentages)	Location Code Number	Name of Village	Range of Scheduled Tribes Population (Percentages)	Location Code Number	Name of Village
1	2	3	1	2	3
41 - 50	507949	Manpur (Ghorad)		507849	Mahuda
	507957	Bhanpur		507850	Kesarpura
				507851	Kodaravi Ranpur
51 - 75	507820	Bedapani		507852	Begadiyavas
	507825	Koteshvar		507854	Dhamanva
	507831	Kumbhariya		507855	Gothada
	507873	Kunvarsi		507856	Dericharda
	507907	Mota Pipodara		507857	Manchhla
	507974	Ambaghanta		507858	Taleti
	507989	Kantivas		507859	Pipalavali Vav
				507862	Kansa
				507863	Hedo
				507864	Vaghdacha
76 and above	507817	Dabhchatra		507869	Harivav
	507818	Guda		507870	Mal
	507819	Sembalpani		507871	Chori
	507821	Sarhad Chhapri		507872	Bhadramal
	507822	Amblimal		507874	Khermal
	507823	Ghodatankani		507875	Kherani Umbari
	507824	Khokhar Bili		507876	Miranvas
	507826	Jharivav		507877	Khatal
	507827	Padaliya		507878	Raghpur
	507828	Naivada		507879	Sultanpur
	507829	Kengora		507880	Banodara
	507830	Viramveri		507881	Virpur(Hadad)
	507832	Chikhla		507883	Sarakala
	507833	Ranpur		507884	Dhrangivas
	507834	Jetvas		507885	Vadnal
	507835	Rinchhadi		507886	Rayaniya
	507836	Panchha		507887	Mankanchampa
	507837	Dhareda		507888	Mahobatgadh (Hadad)
	507838	Siyavada		507889	Navovas (Hadad)
	507839	Dhabani Vav		507891	Toraniya
	507840	Devaliyavali Vav		507892	Amloi
	507841	Jambera		507893	Khandhora
	507842	Rupvas		507894	Bordiyala
	507843	Jhumfali		507895	Chokibor
	507844	Tarangda		507896	Kanabiyavas
	507845	Khokhariyavas		507906	Vadvera
	507846	Ganapipli		507908	Barvas
	507847	Machakoda		507909	Vagada Kyari
	507848	Javara			

Range of Scheduled Tribes Population (Percentages)	Location Code Number	Name of Village
1	2	3
	507910	Jalana
	507911	Beda
	507912	Chhota Bamodara
	507914	Chhota Pipodara
	507915	Sanali
	507917	Ruppura
	507918	Dhagadiya
	507919	Jasvantpura (Hadad)
	507921	Udavas
	507922	Hathi Pagala
	507923	Jamru
	507924	Jodhsar
	507925	Ranika
	507926	Samaiya
	507927	Dalpura
	507928	Pith (Navanagar)

Range of Scheduled Tribes Population (Percentages)	Location Code Number	Name of Village
1	2	3
	507948	Gajipur
	507951	Mor Dungara
	507953	Sembal
	507954	Pasiya
	507955	Umbara
	507956	Khantani Magari
	507958	Rani Umbari
	507959	Magvas
	507960	Sandhosi
	507962	Kanagar
	507964	Kukadi
	507965	Vekari
	507966	Chorasan
	507976	Nani Tudiya
	507983	Senkda

Block: Vadgam (0017)

Range of Scheduled Tribes Population (Percentages)	Location Code Number	Name of Village
1	2	3
Nil		
	508002	Bharod
	508005	Dhori
	508006	Pavthi
	508008	Vagadadi
	508009	Andhariya
	508012	Thuvar
	508013	Moteta
	508014	Majatpur
	508017	Islampura
	508018	Varvadiya
	508025	Joita
	508026	Moriya
	508027	Sabalpura
	508032	Bhangrodiya
	508033	Malosana
	508035	Sherpura (Majadar)

Range of Scheduled Tribes Population (Percentages)	Location Code Number	Name of Village
1	2	3
	508046	Limboi
	508050	Hadmatiya
	508052	Sukhpura
	508053	Sardarpura
	508055	Bhatvas
	508057	Chitroda
	508061	Varasada
	508062	Bavalchudi
	508063	Rajosana
	508067	Edrana
	508070	Megal
	508073	Kabirpura
	508074	Nizampura
	508075	Mokeshvar
	508076	Pandva
	508077	Navo Vas
	508078	Iqbalpura

Range of Scheduled Tribes Population (Percentages)	Location Code Number	Name of Village	Range of Scheduled Tribes Population (Percentages)	Location Code Number	Name of Village
1	2	3	1	2	3
	508079	Tajpura		508045	Magarwada
	508081	Badarpura		508047	Memadpur
	508082	Mepada		508048	Sakalana
	508083	Gidasan Moti		508049	Karasanpura
	508087	Manpura		508054	Dhanali
	508088	Dharewada		508056	Sisrana
	508090	Umrecha		508058	Mejarpura
	508091	Paldi		508059	Rupal
	508092	Nagana		508064	Teniwada
	508093	Nagarpura		508065	Kotadi
	508095	Bhalgam		508068	Vesa
	508096	Bhakhari		508069	Gidasan Nani
	508098	Kaleda		508071	Pepol
	508099	Harde Vasana		508072	Panchada
	508102	Amirpura		508080	Salemkot
	508103	Vasana (Sembhar)		508084	Nandotra
	508104	Navi Nagari		508094	Juni Nagari
	508107	Thalwada		508097	Sherpura (Sembhar)
	508108	Iqbalgadh		508101	Navi Sendhani
	508109	Bhukhla		508105	Pilucha
Less than 5				508106	Dalvana
	508003	Dhanpura		508110	Kodaram
	508011	Mumanvas	5 - 10		
	508016	Samsherpura		508015	Parkhadi
	508019	Chhaniyana		508024	Hatavad
	508020	Hasanpur		508060	Navisana
	508021	Vansol		508085	Fategadh
	508023	Karnala		508086	Pasvadal
	508028	Ghodiya		508089	Nanosana
	508029	Varnawada		508100	Juni Sendhani
	508030	Dhota	11 - 20		
	508031	Vadgam		508004	Jalotra
	508034	Majadar		508022	Kamalpura
	508036	Changwada		508040	Pirojpura
	508037	Changa		508066	Kodarali
	508038	Basu	21 - 30		
	508039	Meta		508010	Amadpura (Mumanvas)
	508041	Mahi		508051	Amadpura (Ghodiya)
	508042	Bharkawada	76 and above		
	508043	Nalasar		508007	Motipura
	508044	Timbachudi			

Block: Palanpur (0018)

Range of Scheduled Tribes Population (Percentages)	Location Code Number	Name of Village	Range of Scheduled Tribes Population (Percentages)	Location Code Number	Name of Village
1	2	3	1	2	3
Nil				508215	Salla
	508112	Jorapura Bhakhar		508217	Takarwada
	508114	Juvol		508221	Fatepur
	508116	Rampura (Karaza)	Less than 5		
	508119	Badarpura (Bhutedi)		508117	Bhatamal Nani
	508120	Vadhana		508121	Madana (Dangiya)
	508122	Kotda (Bhakhar)		508123	Mota
	508125	Kushakal		508126	Delwada
	508128	Bhutedi		508130	Bhatamal Moti
	508131	Antroli		508139	Hebatpur
	508133	Kotda (Chand Gadh)		508146	Surajpura (Khe)
	508142	Moriya		508147	Sangra
	508143	Lunwa		508148	Laxmanpura
	508156	Asmapura (Karjoda)		508149	Hasanpur
	508159	Parpada		508153	Malan
	508161	Badarpura (Khodla)		508154	Vasda (Fatepur)
	508162	Khodla		508160	Angola
	508163	Kumbhalmer		508165	Samdhi Ranajivas
	508164	Sundha		508166	Samdhi (Motavas)
	508167	Samdhi (Nadhaniyas)		508169	Kumbhasan
	508168	Vasani		508176	Nalasar
	508170	Vedancha		508179	Bhatwadi
	508171	Akesan		508181	Godh
	508172	Chadotar		508184	Bhagal (Pipli)
	508175	Vasda (Mujpur)		508185	Dhaniyana
	508180	Kumpar		508186	Ambetha
	508183	Vasan		508187	Virpur
	508189	Gathamam		508188	Ratanpur
	508191	Salempura		508190	Bhavisana
	508193	Talepura (Madana)		508192	Gadh
	508194	Dalwada		508198	Galwada
	508196	Khasa		508201	Lalawada
	508197	Hoda		508204	Gopalpura
	508199	Sagrosana		508205	Manaka
	508202	Sambarda		508207	Gola
	508203	Pipli		508209	Vagda
	508206	Ruppura		508210	Jagana
	508208	Merwada (Ratanpur)		508211	Vasna (Jagana)
	508214	Patosan		508212	Badarpura (Kalusana)

Range of Scheduled Tribes Population (Percentages)	Location Code Number	Name of Village
1	2	3
5 - 10	508213	Saripada
	508216	Sasam
	508219	Sedrasana
	508222	Semodra
	508223	Asmapura (Gola)
	508224	Dhelana
	508225	Kharodiya
	508226	Jasleni
	508113	Ranawas
	508124	Chandisar
11 - 20	508134	Chitrasani
	508138	Jaspuriya
	508140	Malana
	508152	Pedagara
	508177	Ambaliyal
	508182	Dhandha
	508195	Madana (Gadh)
	508227	Badargadh
	508129	Sangla
	508132	Pirojpora(Tankani)
508157	Karjoda	

Range of Scheduled Tribes Population (Percentages)	Location Code Number	Name of Village			
1	2	3			
21 - 30	508158	Songadh			
	508173	Sadarpur			
	508174	Aligadh			
	508178	Jadial			
	508218	Tokariya			
	508220	Kamalpur			
	508115	Chekhala			
	508118	Akedi			
	508127	Rajpur (Pakhanva)			
	508144	Varwadia			
31 - 40	508145	Khemana			
	508155	Manpur (Karjoda)			
	508136	Ukarda			
	508137	Malpuriya			
	41 - 50	508141	Pakhanwa		
		508200	Esbipura		
		51 - 75	508151	Hathidra	
			76 and above	508150	Merwada (Mahajan)

Block: Deesa (0019)

Range of Scheduled Tribes Population (Percentages)	Location Code Number	Name of Village
1	2	3
Nil	508231	Jadiyali
	508232	Sunthiya
	508233	Chora
	508236	Bural
	508237	Kuchavada
	508243	Bhadra
	508245	Ghana
	508246	Bhakadiyal

Range of Scheduled Tribes Population (Percentages)	Location Code Number	Name of Village
1	2	3
Nil	508247	Kotda
	508252	Kochasana
	508253	Javal
	508255	Robas Nani
	508256	Robas Moti
	508257	Fagudra
	508258	Agdol
	508259	Sodapur
	508261	Kotha

Range of Scheduled Tribes Population (Percentages)	Location Code Number	Name of Village	Range of Scheduled Tribes Population (Percentages)	Location Code Number	Name of Village
1	2	3	1	2	3
	508262	Ghada		508360	Dasanavas
	508263	Dhanpura		508361	Lunpur
	508264	Talepura		508363	Khadosan
	508270	Sarat		508364	Aseda
	508280	Sherpura		508366	Sadarpur
	508285	Genaji rabari Golia		508368	Mudetha
	508286	Chandaji Golia		508370	Bodal
	508288	Chatrala		508373	Dharisana
	508289	Latiya		508374	Kanajhara
	508290	Vasada		508378	Samau Nanavas
	508291	Davas	Less than 5		
	508292	Shamsherpura		508234	Ramun
	508296	Jhakol		508235	Dhanavada
	508297	Matu		508239	Vithodar
	508298	Dodana		508240	Bhachalva
	508301	Vasna (Vatam)		508242	Ramsan
	508302	Manaki		508244	Nandla
	508310	Jorapura		508248	Dhunsol
	508312	Akhol Moti		508249	Dhroba
	508314	Vadli Farm		508254	Talegadh
	508315	Ranpur Athamno Vas		508265	Thervada
	508316	Ranpur Vachlovas		508266	Jherda
	508328	Dharanva		508267	Pamaru
	508329	Shergadh		508268	Gugal
	508333	Odhava		508269	Pechhdal
	508335	Lorvada		508272	Deka
	508339	Rasana Nana		508273	Vasna (Kuda)
	508340	Rasana Mota		508275	Kuda
	508341	Dhuva		508278	Devsari
	508342	Dharpada		508284	Morthal Golia
	508343	Fatepura		508287	Bhadath
	508345	Sanath		508293	Yavarpura
	508346	Sandiya		508294	Zenal
	508348	Gharnal Nani		508299	Moral
	508350	Nesda Juna		508303	Agthala
	508353	Paldi		508304	Chitroda
	508354	Ratanpura		508305	Katarva
	508355	Soyla		508307	Varnoda
	508356	Bhildi		508308	Laxmipura
	508358	Vahara		508309	Dama
	508359	Viruvada		508311	Akhol Nani

Range of Scheduled Tribes Population (Percentages)	Location Code Number	Name of Village
1	2	3
	508317	Ranpur Ugamno Vas
	508318	Kant
	508319	Sherganj
	508320	Kumpat
	508321	Malgadh
	508322	Dhedhal
	508323	Rampura
	508324	Godha
	508325	Mota Kapra
	508326	Nana Kapra
	508330	Peplu
	508332	Balodhar
	508336	Vadaval
	508337	Juna Deesa
	508338	Bhoyan
	508344	Vasna (Juna Deesa)
	508351	Nesda Nava
	508357	Khentva
	508362	Manekpura
	508365	Nava
	508367	Chhatrala
	508371	Jhabadiya
	508372	Bhadramali
	508375	Samau Motavas
	508376	Saviyana
	508377	Velavapura

Range of Scheduled Tribes Population (Percentages)	Location Code Number	Name of Village
1	2	3
5 - 10		
	508238	Viruna
	508260	Meda
	508271	Kamodi
	508274	Jasara
	508276	Chekra
	508277	Kamoda
	508279	Varan
	508282	Kasari
	508283	Baiwada
	508295	Nani
	508300	Lakhani
	508306	Gamdi
	508349	Gharnal Moti
11 - 20		
	508241	Tetoda
	508251	Nagafana
	508313	Mahadeviya
	508331	Taleganj
21 - 30		
	508250	Kherola
	508327	Vakvada
	508334	Dedol
	508347	Sotambla
	508352	Ramvas
	508369	Yavarganj
76 and above		
	508281	Kunvara Padar

Block: Deodar (0020)

Range of Scheduled Tribes Population (Percentages)	Location Code Number	Name of Village
1	2	3
Nil		
	508381	Achhavadiya
	508385	Sanav
	508386	Daua

Range of Scheduled Tribes Population (Percentages)	Location Code Number	Name of Village
1	2	3
	508388	Makhanu
	508392	Dera
	508394	Narana
	508395	Vatam Nava

Range of Scheduled Tribes Population (Percentages)	Location Code Number	Name of Village	Range of Scheduled Tribes Population (Percentages)	Location Code Number	Name of Village
1	2	3	1	2	3
	508396	Sesan Nava		508447	Nava
	508397	Sesan Juna		508448	Surana
	508401	Golvo		508449	Mulakpur
	508402	Golvi	Less than 5		
	508404	Manpura Dhunsol		508380	Lembau
	508405	Dhunsol		508387	Chibhda
	508406	Rampura		508390	Rantila
	508407	Sardarpura (Ravel)		508391	Vajegadh
	508410	Vatam Juna		508393	Jalodha
	508411	Manpura Jalodha		508398	Mojru Juna
	508414	Kotda Forna		508399	Paldi
	508416	Bhagwanpura		508403	Kotarwada
	508417	Ravel		508408	Khanodar
	508418	Nokha		508409	Mojru Nava
	508419	Vadiya		508415	Duchakwada
	508420	Dhrandvada		508427	Soni
	508421	Bhesana		508429	Sardarpura (Jasali)
	508422	Jada		508435	Ludara
	508423	Chamanpura		508442	Vakha
	508424	Chagwada		508446	Raiya
	508425	Liladhar	5 - 10		
	508426	Gangol		508382	Kuwana
	508433	Delwada		508383	Lavana
	508434	Kotda Deodar		508384	Chalva
	508436	Samla Vadana		508389	Makdala
	508437	Dhrandav		508428	Jasali
	508438	Bhadkasar		508432	Dhanakwada
	508439	Ogadpura	11 - 20		
	508440	Mesra		508400	Kunvata
	508441	Goda		508412	Navapura
				508413	Forna
	508443	Boda		508430	Kunvarva
	508444	Sanadar	31 - 40		
	508445	Salpura		508431	Odha

Block: Bhabhar (0021)

Range of Scheduled Tribes Population (Percentages)	Location Code Number	Name of Village
1	2	3

Nil

508451	Vajapur Juna
508452	Vajapur Nava
508453	Sanesda
508454	Mera
508457	Radakiya
508459	Khari Paldi
508460	Asana
508463	Bhem Bordi
508464	Abasana
508465	Lunsela
508467	Tetarva
508468	Chatara
508469	Mespura
508470	Chaladara
508472	Nesda
508473	Bhodaliya
508475	Khara
508476	Karela
508477	Vadana
508478	Abala
508480	Sanva
508481	Moti Sari
508482	Khadosan
508483	Jasanwada
508484	Undai
508485	Kaprupur

Range of Scheduled Tribes Population (Percentages)	Location Code Number	Name of Village
1	2	3

Less than 5

508486	Beda
508487	Tanvad
508488	Jorvada
508489	Indarva Juna
508490	Indarva Nava
508491	Vadpag
508492	Vavdi
508493	Manpura Bhabhar
508494	Gangun
508495	Ujjanwada
508496	Buretha
508497	Chachasana
508498	Chichodara
508499	Dhenkwadi
508500	Gosan
508501	Roita
508455	Devkapdi
508456	Harkudiya
508458	Balodhan
508461	Kuvala
508462	Barvala
508466	Suthar Nesdi
508471	Chembuva
508474	Mitha
508479	Runi

Block: Kankrej (0022)

Range of Scheduled Tribes Population (Percentages)	Location Code Number	Name of Village
1	2	3

Nil

508504	Khodla
508505	Arniwada
508506	Bukoli

Range of Scheduled Tribes Population (Percentages)	Location Code Number	Name of Village
1	2	3

508507	Samanva
508509	Raviyana
508511	Chimangadh
508513	Cekhala

Range of Scheduled Tribes Population (Percentages)	Location Code Number	Name of Village
1	2	3
	508514	Ucharpi
	508515	Jamana Padar
	508516	Raner
	508517	Umbri
	508518	Arduvada
	508519	Ranawada (Jagiri)
	508520	Ratanpura (Shihori)
	508522	Padardi
	508523	Nekoi
	508524	Katediya
	508525	Gothada
	508526	Isarva
	508528	Nasaratpura
	508529	Fatepura
	508530	Kashipura
	508531	Kudva
	508532	Nathpura
	508533	Kantheriya
	508535	Vibhanesda
	508536	Devdarbar
	508537	Chembla
	508538	Kakar
	508539	Khasa
	508540	Akoli Thakorvas
	508542	Amblivas
	508545	Manpur (Shihori)
	508547	Indramana
	508548	Maidkol
	508549	Adhgam
	508550	Changa
	508552	Ruvel
	508555	Jakhel
	508556	Jotada
	508557	Nekariya
	508558	Ranakpur
	508559	Bhavnagar
	508561	Balochpura
	508562	Mangalpura Nagot
	508563	Nagot
	508564	Dudasan
	508565	Laxmipura

Range of Scheduled Tribes Population (Percentages)	Location Code Number	Name of Village
1	2	3
	508566	Jaliya
	508567	Fategadh
	508568	Kasalpura
	508569	Ruppura
	508571	Nana Jampur
	508572	Khariya
	508574	Bhalgam
	508575	Padar
	508576	Tatiyana
	508577	Savpura
	508578	Karsanpura
	508579	Khengarapura
	508580	Nava
	508581	Amblun
	508582	Thali
	508584	Amarnesda
	508585	Ranawada (Khalsa)
	508586	Mota Jampur
	508587	Anandpura
	508588	Shiya
	508590	Ratanpura (Un)
	508591	Manpura (Un)
	508592	Valpura
	508593	Bhadrevadi
	508594	Odha
	508595	Kasara
	508597	Dhanera
	508598	Devpura
	508599	Vithlod
	508600	Totana
	508601	Sohanpura
	508602	Sudrosan
Less than 5		
	508502	Nanota
	508503	Khoda
	508508	Khimana (Palodar Na Vas)
	508510	Zalmor
	508521	Kunvarava
	508527	Tervada
	508534	Rajpur
	508541	Akoli Maharajvas

Range of Scheduled Tribes Population (Percentages)	Location Code Number	Name of Village
1	2	3
	508543	Shihori
	508544	Kamboi
	508546	Dugrasan
	508551	Shirwada
	508553	Varasada
	508554	Mandala
	508560	Vada
	508570	Tana

Range of Scheduled Tribes Population (Percentages)	Location Code Number	Name of Village
1	2	3
	508583	Anganwada
	508589	Un
5 - 10		
	508573	Runi
	508596	Gunthawada(Dalpatpura)
11 - 20		
	508512	Ratangadh

Section-II Town Directory

STATEMENT - I
Status and Growth History

Sr. No.	Class, Name and Civic Status of Town	Location Code No.	Name of Taluk/ Tahsil/ Police Station/Islands etc.	Name of CD Block	Area (sq. Km.)	Number of Households Including Houseless (2011 Census)	Scheduled Castes Population (2011 Census)	Scheduled Tribes Population (2011 Census)	Population and Growth Rate (In Brackets) of the Town at the Censuses of	
									1901	1911
1									10	11
1	III,Tharad (M)	2446903733802448	THARAD	THARAD	22.24	5154	6609	1036	0 (0)	0 (0)
2	III,Dhanera (M)	2446903734802449	DHANERA	DHANERA	26.11	5503	4346	1042	0 (0)	0 (0)
3	IV,Ambaji (CT)	2446903737508001	DANTA	DANTA	17.41	3612	1141	1879	0 (0)	0 (0)
4	V,Chhapi (CT)	2446903738508111	VADGAM	VADGAM	6.77	1679	979	424	0 (0)	0 (0)
5	I,Palanpur (M + OG)	2446903739802450	PALANPUR	PALANPUR	39.5	29026	13461	4438	17799 (0)	17221 (-3.25) 0 (0)
6	V,Bhagal (Jagana) (CT)	2446903739508228	PALANPUR	PALANPUR	3.94	1126	621	1	0 (0)	0 (0)
7	IV,Kanodar (CT)	2446903739508229	PALANPUR	PALANPUR	7.88	2625	1515	25	0 (0)	0 (0)
8	I,Deesa (M)	2446903740802451	DEESA	DEESA	20.81	21638	6404	3893	11047 (0)	7117 (-35.6) 0 (0)
9	VI,Nava Bhildi (CT)	2446903740508379	DEESA	DEESA	2.02	988	209	68	0 (0)	0 (0)
10	IV,Deodar (CT)	2446903741508450	DEODAR	DEODAR	11.54	2923	1020	179	0 (0)	0 (0)
11	III,Bhabhar (M)	2446903742802452	BHABHAR	BHABHAR	26.41	4295	1439	82	0 (0)	0 (0)
12	IV,Thara (M)	2446903743802453	KANKREJ	KANKREJ	13.62	3404	1779	33	0 (0)	0 (0)

STATEMENT - I
Status and Growth History

Population and Growth Rate (In Brackets) of the Town at the Censuses of

Sr. No.	Density (2011 Census)												Sex Ratio				
	1921	1931	1941	1951	1961	1971	1981	1991	2001	2011	22	23	24	25			
1	0 (0)	0 (0)	0 (0)	6584 (0)	7566 (14.91)	8361 (10.51)	13354 (59.72)	18061 (35.25)	22815 (26.32)	27954 (22.52)	1257	922	911	922			
2	0 (0)	0 (0)	0 (0)	0 (0)	0 (0)	0 (0)	0 (0)	0 (0)	22172 (0)	29578 (33.4)	1133	0	913	923			
3	0 (0)	0 (0)	0 (0)	0 (0)	0 (0)	0 (0)	0 (0)	10673 (0)	13702 (28.38)	17753 (29.57)	1020	862	877	944			
4	0 (0)	0 (0)	0 (0)	0 (0)	0 (0)	0 (0)	0 (0)	0 (0)	7592 (0)	8379 (10.37)	1238	0	0	932			
5	1783 (3.61)	20347 (14.03)	21643 (6.37)	22629 (4.56)	29139 (28.77)	42114 (44.53)	61262 (45.47)	80657 (31.66)	110419 (36.9)	141592 (28.23)	3585	928	902	911			
6	0 (0)	0 (0)	0 (0)	0 (0)	0 (0)	0 (0)	0 (0)	0 (0)	4599 (0)	6250 (35.9)	1586	0	0	958			
7	0 (0)	0 (0)	0 (0)	0 (0)	0 (0)	5275 (0)	6688 (26.79)	9029 (35)	11130 (23.27)	12389 (11.31)	1572	962	982	1020			
8	7218 (1.42)	9019 (24.95)	5638 (-37.5)	10646 (88.83)	18891 (77.45)	28324 (49.93)	41730 (47.33)	62435 (49.62)	83382 (33.55)	111160 (33.31)	5342	916	894	895			
9	0 (0)	0 (0)	0 (0)	0 (0)	0 (0)	0 (0)	0 (0)	0 (0)	4497 (0)	4994 (11.05)	2472	0	0	891			
10	0 (0)	0 (0)	0 (0)	0 (0)	0 (0)	0 (0)	0 (0)	0 (0)	13018 (0)	14912 (14.55)	1292	0	0	921			
11	0 (0)	0 (0)	0 (0)	0 (0)	0 (0)	0 (0)	0 (0)	0 (0)	18353 (0)	21894 (19.29)	829	0	0	942			
12	0 (0)	0 (0)	0 (0)	0 (0)	0 (0)	0 (0)	0 (0)	0 (0)	13882 (0)	18060 (30.1)	1326	0	0	902			

STATEMENT-II
Physical Aspects and Location of Towns, 2009

Sr. No.	Name of Town	Physical Aspects		Name of and Road Distance (in kms.) From		Name of and Road Distance (in kms.) From		Sub-Division/ Taluk/ Tahsil / Police Station/ Development Block/ Island HQ.	Nearest City with Population of One Lakh and More	Nearest City with Population of Five Lakh and More	Railway Station	Bus Route
		Rainfall (in mm)	Temperature (in Centigrade)	State HQ.	District HQ.	Nearest City with Population of One Lakh and More	Nearest City with Population of Five Lakh and More					
1	2	3	4	5	6	7	8	9	10	11	12	
1	Tharad (M)	663	47	22	GANDHINAGAR (227)	PALANPUR (87)	THARAD (0)	DEESA (60)	AHMADABAD (233)	AHMADABAD (233)	DHANERA (45)	THARAD (0)
2	Dhanera (M)	860	43	18	GANDHINAGAR (180)	PALANPUR (65)	DHANERA (0)	PALANPUR (65)	AHMADABAD (211)	AHMADABAD (211)	DHANERA (0)	DHANERA (0)
3	Ambaji (CT)	767	47	17	GANDHINAGAR (155)	PALANPUR (60)	DANTA (20)	PALANPUR (60)	AHMADABAD (179)	AHMADABAD (179)	ABU ROAD (20)	AMBARI (0)
4	Chhapi (CT)	700	47	22	GANDHINAGAR (120)	PALANPUR (18)	VADGAM (15)	PALANPUR (18)	AHMADABAD (128)	AHMADABAD (128)	CHHAPI (0)	CHHAPI (0)
5	Palanpur (M + OG)	745.4	40	11	GANDHINAGAR (140)	PALANPUR (0)	PALANPUR (0)	MAHESANA (72)	AHMADABAD (146)	AHMADABAD (146)	TA.VADGAM(0)	PALANPUR (0)
6	Bhagal(Jagana)(CT)	405	40	11	GANDHINAGAR (130)	PALANPUR (7)	PALANPUR (7)	PALANPUR (7)	AHMADABAD (140)	AHMADABAD (140)	PALANPUR (7)	BHAGAL (JAGANA)(0)
7	Kanodar (CT)	480	42	11	GANDHINAGAR (127)	PALANPUR (13)	PALANPUR (13)	PALANPUR (13)	AHMADABAD (133)	AHMADABAD (133)	UMARDISHI (3)	KANODAR (0)
8	Deesa (M)	438	47.3	5	GANDHINAGAR (175)	PALANPUR (30)	DEESA (0)	PALANPUR (30)	AHMADABAD (176)	AHMADABAD (176)	DEESA (0)	DEESA (0)
9	Nava Bhildi (CT)	430	41.9	10.6	GANDHINAGAR (190)	PALANPUR (50)	DEESA (22)	PALANPUR (50)	AHMADABAD (200)	AHMADABAD (200)	NAVA BHILDI (0)	NAVA BHILDI (0)
10	Deodar (CT)	350	42	23	GANDHINAGAR (180)	PALANPUR (80)	DEODAR (0)	PALANPUR (80)	AHMADABAD (200)	AHMADABAD (200)	DEODAR (0)	DEODAR (0)
11	Bhabhar (M)	537	40.3	5.3	GANDHINAGAR (210)	PALANPUR (100)	BHABHAR (0)	PALANPUR (100)	AHMADABAD (200)	AHMADABAD (200)	BHABHAR (1)	BHABHAR (0)
12	Thara (M)	250	46	17	GANDHINAGAR (250)	PALANPUR (85)	SHIHORI (16)	PALANPUR (85)	AHMADABAD (260)	AHMADABAD (260)	DEODAR (17)	THARA (0)

STATEMENT - III
Civic and Other Amenities, 2009

Sr. No.	Name of Town	Road length (in kms.)	System of Drainage				Number of Latrines				Protected Water Supply
			Open (OD)	Closed (CD)	Both - Open & Closed (BD)	Nil	Pit System	Flush/Pour Flush (Water Borne)	Service	Others	Source of Supply (Codes) @
1	2	3	4	5	6	7	8	9	10	11	12
1	Tharad (M)	41			BD		800	4901	0	0	TW/B,
2	Dhanera (M)	40			BD		0	5301	0	0	TW/B,
3	Ambaji (CT)	6		CD			0	3552	0	0	TW/B,CW
4	Chhapi (CT)	18			BD		0	1513	0	0	TW/B,
5	Palanpur (M + OG)	73.72			BD		0	23477	0	0	TT,TW/B
6	Bhagal (Jagana) (CT)	5		CD			0	1058	0	0	TW/B,O
7	Kanodar (CT)	7		CD			0	2304	0	0	TT,TW/B
8	Deesa (M)	97.4			BD		0	20959	0	0	TT,TW/B
9	Nava Bhildi (CT)	16			BD		0	790	0	0	TU,
10	Deodar (CT)	27	OD				0	2811	0	2	TU,TW/B
11	Bhabhar (M)	40	OD				0	4156	0	0	TW/B,TT
12	Thara (M)	36			BD		0	3284	0	0	TW/B,TT

*In case this service is not available in the town, the name of the nearest place and its distance from the town where facility is available has been given

@Two major source only

Abbreviation

TT: Tap water from treated source
TU: Tap water from un-treated source
CW: Covered well
UW: Un-covered well
HP: Hand pump
TW/B: Tubewell /Borehole
RW: Rainwater
S: Spring

TK/P/L: Tank/Pond/Lake
O: Others
OHT: Over head Tank
SR: Service Reservoir
RIG: River Infiltration Gallery
BWP: Bore Well Pumping system
PT: Pressure Tank
N\A,NA,N.A.: Not Avialable

STATEMENT - III
Civic and Other Amenities, 2009

Sr. No.	Protected Water Supply		Electrification (Number of Connections)				
	System of Storage with Capacity In Kilo Litres (Along With Codes) @	Fire Fighting Service*	Domestic	Industrial	Commercial	Road lighting (points)	Others
1	13	14	15	16	17	18	19
1	OHT(2270)	Yes	5128	119	1315	410	27
2	OHT(1550)	Yes	4906	89	2263	50	550
3	OHT(1100),BWP(1150)	No,PALANPUR(60)	3539	300	1365	865	103
4	OHT(960)	No,PALANPUR(18)	1627	122	730	8	6
5	OHT(10950)	Yes	29357	738	9066	5187	676
6	OHT(1000),PT()	No,PALANPUR(7)	1200	1	3	200	10
7	OHT(118)	No,PALANPUR(13)	2404	6	65	300	39
8	OHT(3063),PT(4000)	Yes	20237	571	7961	3193	194
9	OHT(200)	No,DEESA(22)	1209	20	650	280	25
10	OHT(1300)	No,DEESA (50)	2657	20	700	0	0
11	OHT(12000)	No,RADHANPUR(30)	3220	0	1329	900	97
12	OHT(1360)	No,RADHANPUR(28)	2832	15	542	32	246

*In case this service is not available in the town, the name of the nearest place and its distance from the town where facility is available has been given

@Two major source only

Abbreviation

TT: Tap water from treated source
TU: Tap water from un-treated source
CW: Covered well
UW: Un-covered well
HP: Hand pump
TW/B: Tubewell /Borehole
RW: Rainwater
S: Spring

TK/P/L: Tank/Pond/Lake
O: Others
OHT: Over head Tank
SR: Service Reservoir
RIG: River Infiltration Gallery
BWP: Bore Well Pumping system
PT: Pressure Tank
N\A,NA,N.A.: Not Avialable

STATEMENT - IV
Medical Facilities, 2009

Sr.No.	Name of Town	No. of Medical Facilities* (With Number of Beds In Brackets)													
		Hospitals (Allopathic & Others)	Dispensaries / Health Center	Family Welfare Center	Maternity and Child Welfare Center	Maternity Homes	T.B.Hospital/Clinic	Nursing Homes	Veterinary Hospital	Mobile Health Clinic	Others etc.	Charitable Hospital/ Nursing Home (Numbers)	Medicine Shop (Numbers)		
1	2	3	4	5	6	7	8	9	10	11	12	13	14		
1	Tharad (M)	1(50)	1(0)	1(0)	1(0)	1(4)	1(5)	168 Kms.	1(0)	N.A.	87 Kms.	1	25		
2	Dhanera (M)	2(215)	1(0)	1(0)	1(0)	1(5)	30 Kms.	30 Kms.	1(0)	N.A.	65 Kms.	3	30		
3	Ambaji (CT)	1(31)	1(10)	1(0)	1(0)	1(2)	1(10)	N.A.	1(0)	N.A.	60 Kms.	0	6		
4	Chhapi (CT)	18 Kms.	1(6)	1(0)	1(0)	1(0)	18 Kms.	18 Kms.	1(0)	N.A.	18 Kms.	0	4		
5	Palanpur (M + OG)	3(210)	1(0)	1(0)	1(0)	1(3)	1(6)	1(7)	1(0)	N.A.	1(0)	22	160		
6	Bhagal (Jagana) (CT)	7 Kms.	2(0)	7 Kms.	1(3)	7 Kms.	7 Kms.	7 Kms.	7 Kms.	N.A.	7 Kms.	0	2		
7	Kanodar (CT)	13 Kms.	3(19)	1(4)	13 Kms.	13 Kms.	13 Kms.	1(5)	13 Kms.	N.A.	13 Kms.	1	4		
8	Deesa (M)	1(150)	1(0)	1(0)	1(0)	1(0)	1(0)	1(0)	2(0)	N.A.	30 Kms.	4	83		
9	Nava Bhildi (CT)	22 Kms.	1(10)	22 Kms.	22 Kms.	1(5)	22 Kms.	22 Kms.	1(0)	N.A.	50 Kms.	0	7		
10	Deodar (CT)	1(20)	1(0)	1(0)	1(0)	1(2)	57 Kms.	1(5)	1(0)	N.A.	80 Kms.	0	17		
11	Bhabhar (M)	1(30)	1(7)	20 Kms.	20 Kms.	1(10)	70 Kms.	20 Kms.	1(0)	N.A.	100 Kms.	1	10		
12	Thara (M)	1(50)	1(0)	50 Kms.	1(0)	1(5)	1(10)	50 Kms.	1(0)	N.A.	85 Kms.	0	38		

*If a medical facility is not available in the town, nearest place distance from the town where facility is available has been given

*N.A.:Not Available

STATEMENT - V
Educational, Recreational and Cultural Facilities, 2009

Sr. No.	Name of Town	Number of Educational Facilities*											
		Primary School	Middle School	Secondary School	Senior Secondary School	Arts/ Science/ Commerce Colleges (of Degree level and Above)	Medical Colleges	Engineering Colleges	Management Institute/ Colleges	Polytechnics	Recognised Shorthand, Typewriting and Vocational Training Institutions		
1	2	3	4	5	6	7	8	9	10	11	12		
1	Tharad (M)	12	(0)	3	3	PALANPUR (87)	DHARPUR (115)	PALANPUR (87)	PALANPUR (87)	PALANPUR (87)	PALANPUR (87)		
2	Dhanera (M)	15	(0)	7	2	PALANPUR (65)	DHARPUR (92)	PALANPUR (65)	PALANPUR (65)	PALANPUR (65)	PALANPUR (65)		
3	Ambaji (CT)	10	(0)	4	3	PALANPUR (60)	DHARPUR (111)	PALANPUR (60)	PALANPUR (60)	PALANPUR (60)	PALANPUR (60)		
4	Chhapi (CT)	3	(0)	1	1	PALANPUR (18)	DHARPUR (44)	PALANPUR (18)	PALANPUR (18)	PALANPUR (18)	PALANPUR (18)		
5	Palanpur (M + OG)	42	(0)	50	17	1	DHARPUR (59)	1	1	1	2		
6	Bhagal (Jagana) (CT)	2	(0)	1	JAGANA (4)	PALANPUR (7)	DHARPUR (69)	PALANPUR (7)	PALANPUR (7)	PALANPUR (7)	PALANPUR (7)		
7	Kanodar (CT)	5	(0)	2	1	PALANPUR (13)	DHARPUR (50)	PALANPUR (13)	PALANPUR (13)	PALANPUR (13)	PALANPUR (13)		
8	Deesa (M)	34	(0)	18	9	PALANPUR (30)	DHARPUR (57)	PALANPUR (30)	RASANA (9)	PALANPUR (30)	PALANPUR (30)		
9	Nava Bhildi (CT)	4	(0)	2	1	PALANPUR (50)	DHARPUR (65)	PALANPUR (50)	PALANPUR (50)	PALANPUR (50)	PALANPUR (50)		
10	Deodar (CT)	13	(0)	5	3	PALANPUR (80)	DHARPUR (71)	PALANPUR (80)	PALANPUR (80)	PALANPUR (80)	PALANPUR (80)		
11	Bhabhar (M)	23	(0)	4	2	PALANPUR (100)	DHARPUR (88)	PALANPUR (100)	PALANPUR (100)	PALANPUR (100)	PATAN (70)		
12	Thara (M)	19	(0)	6	6	PALANPUR (85)	DHARPUR (115)	PALANPUR (85)	PALANPUR (85)	PATAN (50)	PATAN (50)		

*If an educational facility is not available in the town, the name of the nearest place and its distance from the town where facility is available has been given

STATEMENT - V
Educational, Recreational and Cultural Facilities, 2009
Number of Social, Recreational and Cultural Facilities

Sr. No.	Non-formal Education Center (Sarva Shiksha Abhyan Center)	Special School for Disabled	Others	No. of Home Orphanage	Working Women's Hostels (with No. of Seats in Bracket)	No. of Old Age Home	Stadium	Cinema Theatre	Auditorium/Community Halls	Public Libraries	Reading Rooms
1	13	14	15	16	17	18	19	20	21	22	23
1	7 PALANPUR (110)	PATAN (110)	PALANPUR (87)	PALANPUR (87)	PALANPUR (87)	PALANPUR (87)	AHMADABAD (110)	1	2	1	PALANPUR (87)
2	1 PALANPUR (65)	PALANPUR (65)	PALANPUR (65)	PALANPUR (65)	PALANPUR (65)	1	AHMADABAD (80)	1	1	1	1
3	1 PALANPUR (60)	PALANPUR (60)	PALANPUR (60)	PALANPUR (60)	PALANPUR (60)	PALANPUR (60)	AHMADABAD (122)	1	2	2	2
4	PALANPUR (18)	PALANPUR (18)	PALANPUR (18)	PALANPUR (18)	PALANPUR (18)	PALANPUR (18)	AHMADABAD (37)	PALANPUR (18)	PALANPUR (18)	1	1
5	1	1	1	1	1	2	AHMADABAD (83)	5	3	3	4
6	PALANPUR (7)	PALANPUR (7)	4	PALANPUR (7)	PALANPUR (7)	PALANPUR (7)	AHMADABAD (57)	PALANPUR (7)	PALANPUR (7)	1	1
7	PALANPUR (13)	PALANPUR (13)	11	PALANPUR (13)	PALANPUR (13)	PALANPUR (13)	AHMADABAD (50)	PALANPUR (13)	1	PALANPUR (13)	1
8	4	PALANPUR (30)	4	PALANPUR (30)	PALANPUR (30)	PALANPUR (30)	AHMADABAD (50)	3	16	4	5
9	DEESA (22)	PALANPUR (50)	PALANPUR (50)	PALANPUR (50)	PALANPUR (50)	PALANPUR (50)	AHMADABAD (50)	1	DEESA (22)	DEESA (22)	DEESA (22)
10	1	PALANPUR (80)	PALANPUR (80)	PALANPUR (80)	PALANPUR (80)	PALANPUR (80)	AHMADABAD (50)	DEESA (50)	DEESA (50)	1	1
11	PALANPUR (100)	PALANPUR (100)	2	PALANPUR (100)	PALANPUR (100)	PALANPUR (100)	AHMADABAD (70)	DEESA (75)	4	1	1
12	1	PALANPUR (85)	PALANPUR (85)	PALANPUR (85)	PALANPUR (85)	PALANPUR (85)	PATAN (50)	PATAN (50)	PATAN (50)	1	1

*If an educational facility is not available in the town, the name of the nearest place and its distance from the town where facility is available has been given

STATEMENT - VI
Industry and Banking, 2009

Sl. No.	Name of Town	Names of Three Most Important Commodities Manufactured									
		1st	2nd	3rd	Number of Banks						Number of Non-Agricultural Credit Societies
					Nationalised Bank	Private Commercial Bank	Co-operative Bank	Number of Agricultural Credit Societies	Number of Agricultural Credit Societies		
1	2	3	4	5	6	7	8	9	10		
1	Tharad (M)	CARPET	LEATHER SHOES, LEATHER CHAPPAL	CEMENT BRICKS	4	1	1	1	1	2	
2	Dhanera (M)				3	1	3	1	1	2	
3	Ambajji (CT)	MARBLE SCULPTURE	SUGAR CONFECTIONARY	COIR ITEMS	4	2	1	1	1	1	
4	Chhapi (CT)	CEMENT	IRON TANKER	COTTON	2	0	2	1	1	1	
5	Palampur (M + OG)	ISABGUL			6	8	4	12	18		
6	Bhagal (Jagana) (CT)	EMBROIDARY			0	0	0	0	0	0	
7	Kanodar (CT)	HANDLOOM CLOTH	IRONTTOOLS FOR AGICULTURAL, DIAMONDS	MECHANICAL LIME TOOLS/SPAREPARTS	1	0	1	1	1	2	
8	Deesa (M)	WOOL	GUAR GUM (FOR ICECREAM)	MILK PRODUCTS	8	5	4	5	20		
9	Nava Bhildi (CT)				1	1	1	1	1	2	
10	Deodar (CT)	COTTON			2	1	1	1	1	2	
11	Bhabhar (M)				2	0	2	2	7		
12	Thara (M)				4	0	2	1	1		

STATEMENT - VII
Civic and Other Amenities in Slums, 2009

Sr. No.	Class and Name of Town	Name of the Slum	Is it Notified	No. of Households (Approximate)	Population of the Slum (Approximate)	Paved Roads (in kms.)	System of Drainage						Number of Latrines				No. of Tap Points/ Public Hydrants Installed For Supply of Protected Water		Electricity (Number of connections)			
							Open	Closed	Both (Open & Closed)	Nil	Pit System	Private		Community	Road Lighting	Domestic	Others					
												Flush/ Pour Flush (Water Borne)	Service Others									
1	2	3	4	5	6	7	8	9	10	11	12	13	14	15	16	17	18	19	20			
1	III,Tharad(M)	SHIVNAGAR	No	110	590	2	OD	0	0	0	0	64	0	0	0	2	42	6	0			
2	III,Dhanera(M)	Shivnagar (ward No. V, Block No. XXX)	No	177	1032	0	OD	0	0	0	0	30	0	0	0	4	38	5	0			
3	I,Palanpur (M + OG)	W/Eight,Bhilvas,Aligdanjino Tekro,Mochivas,etc.	No	238	1210	5	OD	0	0	0	0	55	0	0	1	3	190	10	0			
4	I,Palanpur (M + OG)	W/Elevan,Thakot,Rabari, Marvadi,Bhil,Patminagar	No	400	1751	2.3	OD	0	0	0	0	70	0	0	2	4	365	20	0			
5	I,Palanpur (M + OG)	W/Five,Muslavas,Patni, Vankarvas,Jantanagar etc.	No	606	3186	3.1	OD	0	0	0	0	60	0	0	1	6	540	32	0			
6	I,Palanpur (M + OG)	W/Four,Mafatpura, Jantanagar, Mahakali chhap	No	392	1859	3	OD	0	0	0	0	25	0	0	0	3	290	25	0			
7	I,Palanpur (M + OG)	W/Fourteen,Ambawadri, Vaghrivas(R.R.),etc.	No	355	1834	5	OD	0	0	0	0	100	0	0	1	3	320	26	0			
8	I,Palanpur (M + OG)	W/One,Khodiyaunagar, Mochivas,Salatvas,etc.	No	547	2791	3.7	OD	0	0	0	0	28	0	0	5		470	28	0			
9	I,Palanpur (M + OG)	W/Ten,Navalaxmipura Primary School near Chhapra	No	62	266	1	OD	0	0	0	0	12	0	0	1	1	50	5	0			
10	I,Palanpur (M + OG)	W/Three,Thakorvas, Amirbeg Vadharivas,etc.	No	576	2757	3.6	OD	0	0	0	0	35	0	0	0	4	480	33	0			
11	I,Palanpur (M + OG)	W/Twelve,Virbhaigate Bhilvas,Odvas,Harijanvas,etc	No	259	1405	2.5	OD	0	0	0	0	65	0	0	0	5	240	13	0			
12	I,Palanpur (M + OG)	W/Two,Hariपुरa Vaghrivas, Bhilvas,Luarvas,etc.	No	559	2913	4.2	OD	0	0	0	0	18	0	0	1	4	440	35	0			

STATEMENT - VII
Civic and Other Amenities in Slums, 2009

Sr. No.	Class and Name of Town	Name of the Slum	Is it Notified	No. of Households (Approximate)	Population of the Slum (Approximate)	Paved Roads (in kms.)	System of Drainage								Number of Latrines				No. of Tap Points/ Public Hydrants Installed For Supply of Protected Water		Electricity (Number of connections)			
							Open	Closed	Both (Open & Closed)	Nil	Pit System	Flush/ Pour Flush (Water Borne)	Private			Community	Road Lighting	Domestic	Others					
													Open	Flush/ Pour Flush (Water Borne)	Service					Others				
1	2	3	4	5	6	7	8	9	10	11	12	13	14	15	16	17	18	19	20					
13	I,Deesa (M)	Bhopa Nagar	No	650	3500	0.4	OD				0	478	0	0	5	2	565	16	0					
14	I,Deesa (M)	Gavadi	No	300	1600	0.7	OD				0	185	0	0	0	0	225	17	0					
15	I,Deesa (M)	Marvadi Mochivas	No	100	600	0.3	OD				0	70	0	0	0	2	78	4	0					
16	I,Deesa (M)	Naheru Nagar Tekra	No	400	2000	0.4	OD				0	300	0	0	6	5	360	26	0					
17	I,Deesa (M)	Railway Station	No	120	800	0.3	OD				0	80	0	0	0	0	84	8	0					
18	I,Deesa (M)	Sant Anna Vhoda	No	250	1250	1.1	OD				0	78	0	0	0	0	135	2	0					
19	III,Bhabhar(M)	Harijanvas, Rabarivas, Bhabhar Nava	No	145	400	0.7	OD				0	10	0	0	3	2	85	5	0					
20	III,Bhabhar(M)	Indira Nagar	No	149	600	0.2	OD				0	40	0	0	0	1	90	6	0					
21	III,Bhabhar(M)	Ludariya Vas	No	185	900	0.25	OD				0	40	0	0	0	4	70	8	0					
22	III,Bhabhar(M)	Navo Madh	No	193	844	0.5	OD				0	76	0	0	0	2	113	8	0					
23	III,Bhabhar(M)	Uchjadi Pad, Harijanvas Juna	No	145	400	0.7	OD				0	69	0	0	0	1	100	5	0					

(h) Appendix to Town Directory

Towns Showing their Outgrowth with Population

Sr. No	Name of the Town with Location Code	Population of Core Town	Outgrowth	Population of Outgrowths
1	2	3	4	5
1	Palanpur (M) 802450	122,344	(i) Palanpur (Rural) (Laxmipura) (OG)	19,248



Directorate of Census Operations, Gujarat
Census Bhawan, Sector - 10/A,
Gandhinagar-382010

Email: dco-guj.rgi@censusindia.gov.in
Website: <http://www.censusindia.gov.in>

